PLANS
NOT
TO
SCALE

FED ROAD DIST NO	STATE	FED AID PROJECT NUMBERS CONST NO	R/W NO	STATE NO	SHEET NO	TOTAL SHEETS
8	MONT		I-IG 90-2(8) 105	8902-08	1	13

MISSOULA – PILTZVILLE

PARCEL	LOT	BLK.	NAME	ADDRESS	TOTAL AREA	TAKE	LT. - REMAINDER - RT.	
*52	3-5	126	ROBERT L. & SHIRLEY M. PRATT	410 RAINBOW DRIVE	11,700 S.F.	11,700 S.F.	0	0
56	1 & 2	126	CHARLES & IDA V. WILSON	1127 VINE ST. MISSOULA, MONT.	7,800 "	7,800 "	0	0
57	20	126	CHARLES E., WALTER E. & RUSSELL WILSON	" " " "	2,250 "	2,250 "	0	0
58	9 & 10	127	LEONARD L. & MARJORIE BOWMAN	1201 " " " "	7,800 "	7,800 "	0	0
59	11-13	127	KALVINE S. & RUBY L. STANTON	820 LOCUST ST. " "	4,500 "	4,500 "	0	0
60	½ LOT 5 & 6-8	127	RAMOND H. & JOYCE M. SCOTT	1215 VINE ST. " "	13,650 "	13,650 "	0	0
61	14-20	127	PETE W. BARTHEL	442 W. SPRUCE ST. " "	9,800 "	9,800 "	0	0
62	4 & 5	127	HOMER R. & LUCILE M. MATHEWS	1222 VINE ST. " "	5,850 "	5,850 "	0	0
63	1-3	127	KENNETH C. & PATRICIA A. FINNEGAN	1235 " " " "	11,700 "	11,700 "	0	0
64	9 & 10 & 22 OF 3	128	THOMAS A. & DELORES E. NICHOLS	1305 " " " "	11,025 "	11,025	0	0
65	1-7 & 5 OF 8	128	THOMAS E. HOOD	3421 1/2 AVE. N. GREAT FALLS "	23,650	23,650	0	0
66			GLADYS S. LYMPUS	510 CRESTLINE DRIVE, MISSOULA, MONT.		0.80 AC		
70			" " "	" " " " "		1.46 AC		
66 & 70			" " "	" " " " "	158.55 AC.	2.26 AC.	156.29 AC.	
67			MONTANA POWER CO.	BUTTE, MONTANA		11,200 S.F.		
69						12,000 S.F.		
67 & 69					96,200 S.F.	23,200 S.F.	72,000 S.F.	0
68			THE MISSOULA REAL ESTATE ASS.	MISSOULA, MONT.	155,200 S.F.	127,600 S.F.	27,600 S.F.	

* PARCEL #52 APPEARS ALSO ON SHEET NO. 3
PARCEL #53, #54 & #55 ARE LISTED ON SHEET NO. 2

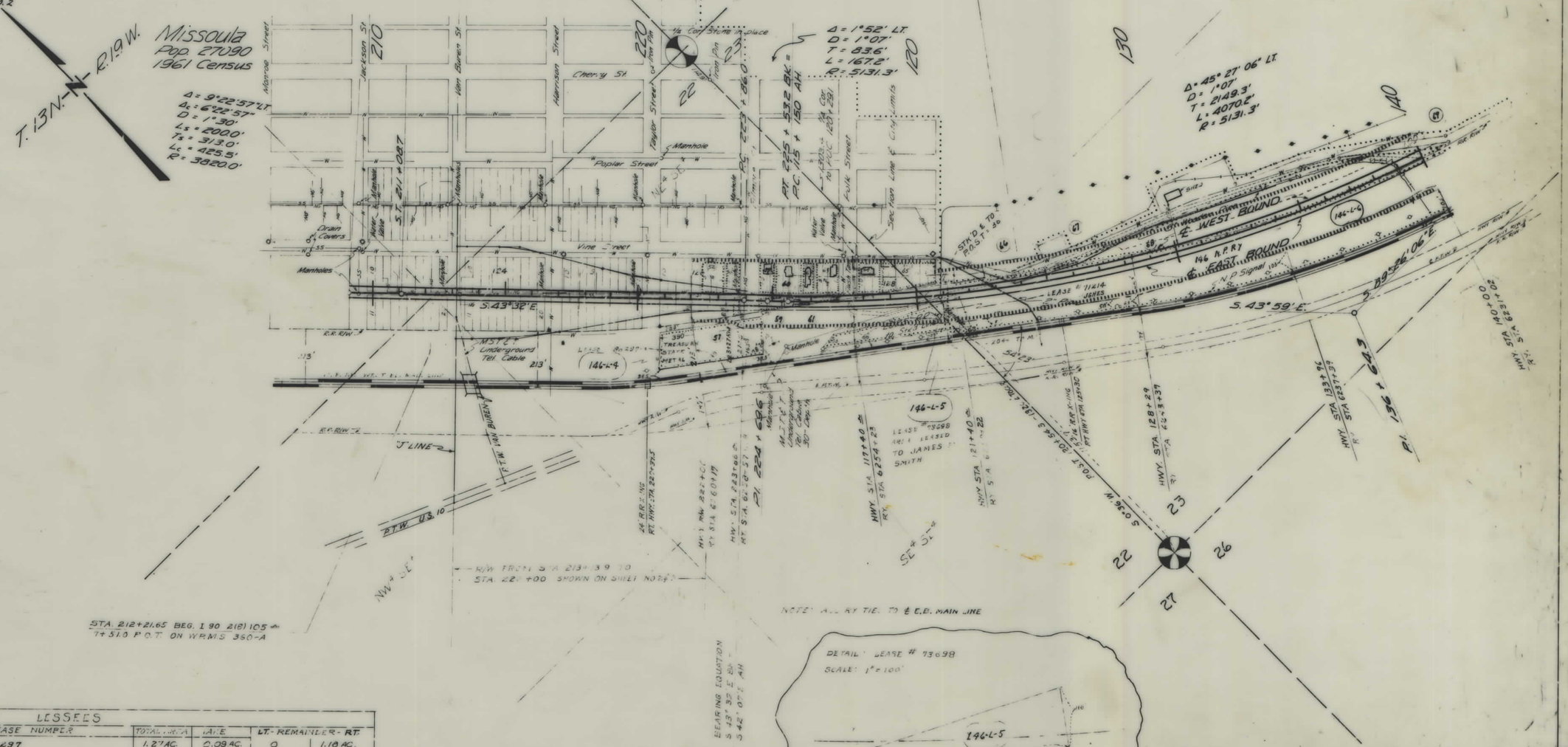

LESSEES						
PARCEL	NAME	LEASE NUMBER	TOTAL AREA	TAKE	LT. - REMAINDER - RT.	
146-L-4	TREAS. STATE METAL PROD. INC.	86297	1.27 AC.	0.09 AC.	0	1.18 AC.
146-L-5	JAMES P. SMITH	73698	33,535 S.F.	14,400 S.F.	0	19,135 S.F.
146-L-6	HUGHES BROTHERS	71214	11.65 AC.	7.55 AC.	0	4.10 AC.

CONSTRUCTION LIMITS
TOP OF CUT
TOE OF FILL
MAP TRANS. TO R/W
MAP REVISED
B.P.R. APPROVAL 1/22/63 – 1/23/63 – 4/1/1963 1/28/64 – 3/2/64

STATE OF MONTANA
STATE HIGHWAY COMMISSION
LAND REQUIRED FOR RIGHT OF WAY
MISSOULA COUNTY
SCALE 1" = 200' MAP COMPLETED

I-IG 90-2(8)105 SHT 1 OF 13

FED ROAD DIST. NO.	STATE	FED AID PROJECT NUMBERS CONST NO.	R/W NO.	STATE NO.	SHEET NO.	TOTAL SHEETS
8	MONT.		I-IG 90-2(8)105	8902-08	2	13

OWNERSHIPS

PARCEL	LOT	BLOCK	NAME	ADDRESS	TOTAL AREA	TAKING	LT.-REMAINDER-RT.	
	E 50' of 11 & 12 & 13-15	19	TREMPER'S INC. A MONT. CORP.	RASER DRIVE RTE #2 MISSOULA, MONT.	17,400 S.F.	6,000 S.F.	11,400 S.F.	0
54	16-20	19	GEM H. MERCER	1604 RESERVE ST., MISSOULA	15,890 S.F.	3,330	12,560 S.F.	0
55		20	TREMPER'S INC. A MONT. CORP.	RASER DRIVE, RTE #2, MISSOULA	18,733.5 S.F.	5,020	0	13,713.5 S.F.
146.L7			EAST SIDE SERVICE COMPANY		47,152.8 S.F.	5,716.8	0	41,436 S.F.

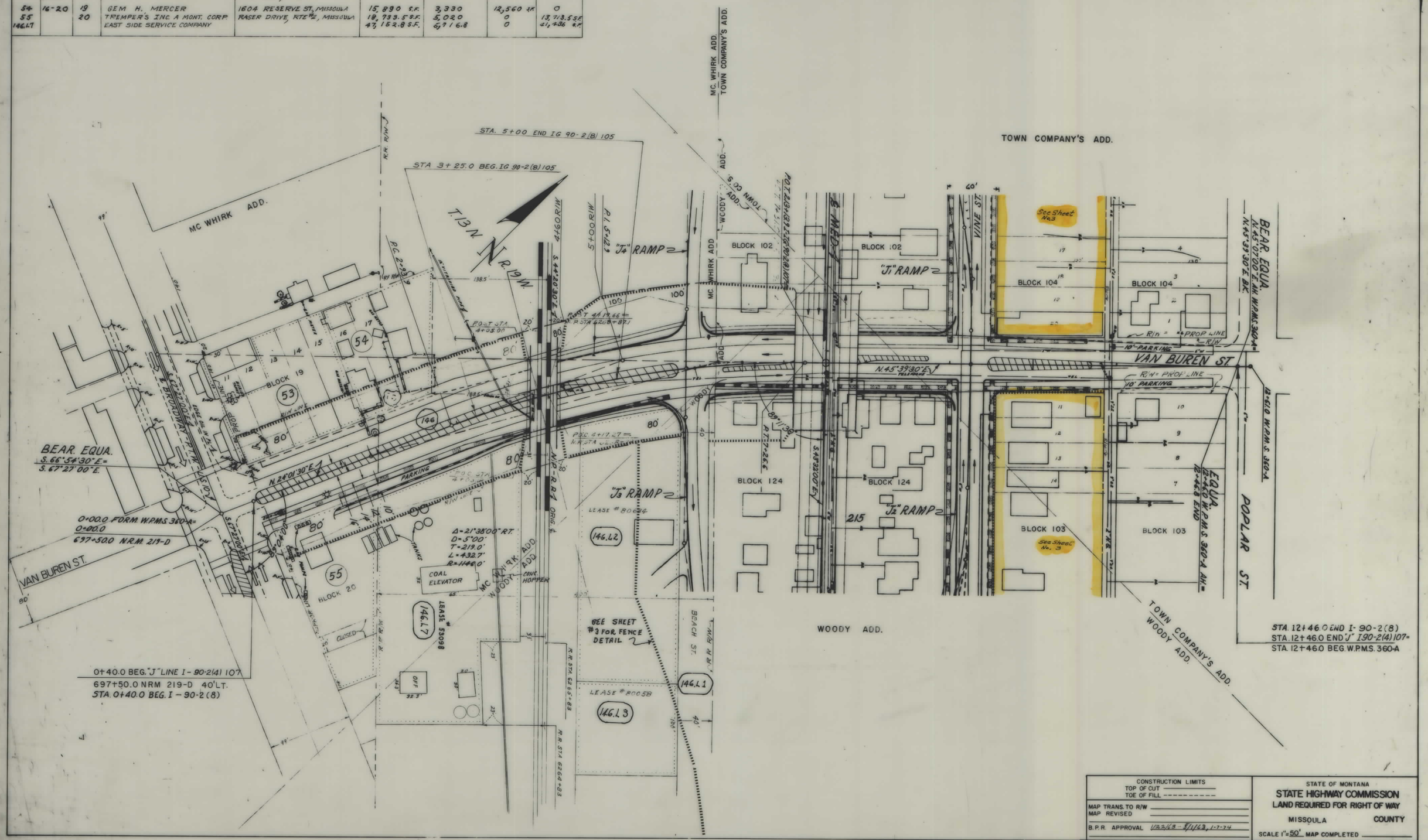

CONSTRUCTION LIMITS	STATE OF MONTANA
TOP OF CUT ————	STATE HIGHWAY COMMISSION
TOE OF FILL - - - - - - - - -	LAND REQUIRED FOR RIGHT OF WAY
MAP TRANS. TO R/W	MISSOULA COUNTY
MAP REVISED	
B.P.R. APPROVAL 1/23/63 - 5/1/63, 1-7-74	SCALE 1"=50' MAP COMPLETED

I-IG 90-2(8)105 SHT 2 OF 13

FED. ROAD DIST. NO.	STATE	FED. AID PROJECT NUMBERS CONST. NO.	R/W NO.	STATE NO.	SHEET NO.	TOTAL SHEETS
8	MONT		I-IG 90-2(8)105	8902-08	3	13

LESSEES

PARCEL	NAME	LEASE NUMBER	TOTAL AREA	TAKE	LT.-REMAINDER-RT.	
146.L1	CITY OF MISSOULA		25,680 S.F.	22,980 S.F.	0	2700 S.F.
146.L2	SOCONY MOBIL OIL CO. INC.	80634	39,791.3 S.F.	22,034.0 S.F.	0	17,757.3 S.F.
146.L3	THE FINEST OIL CO.	80058	12000 S.F.	100 S.F.	0	11,900 S.F.
148	MARGARET MOONEY	908 VINE ST. MISSOULA, MONT.	5850 S.F.	5850 S.F.		
149	ALBERT & MARYANN GASPERINO	315 CONNELL AVE., MISSOULA	3900 "	3900 "		
150	GEORGE PRINGLE	916 VINE ST. MISSOULA	5850 "	5850 "		
151	PAUL S. & LORRAINE M. CARPINO	930 VINE ST. "	9750 "	9750 "		
152	EMMA H. KROST	934 VINE ST. "	7800"	7800 "		

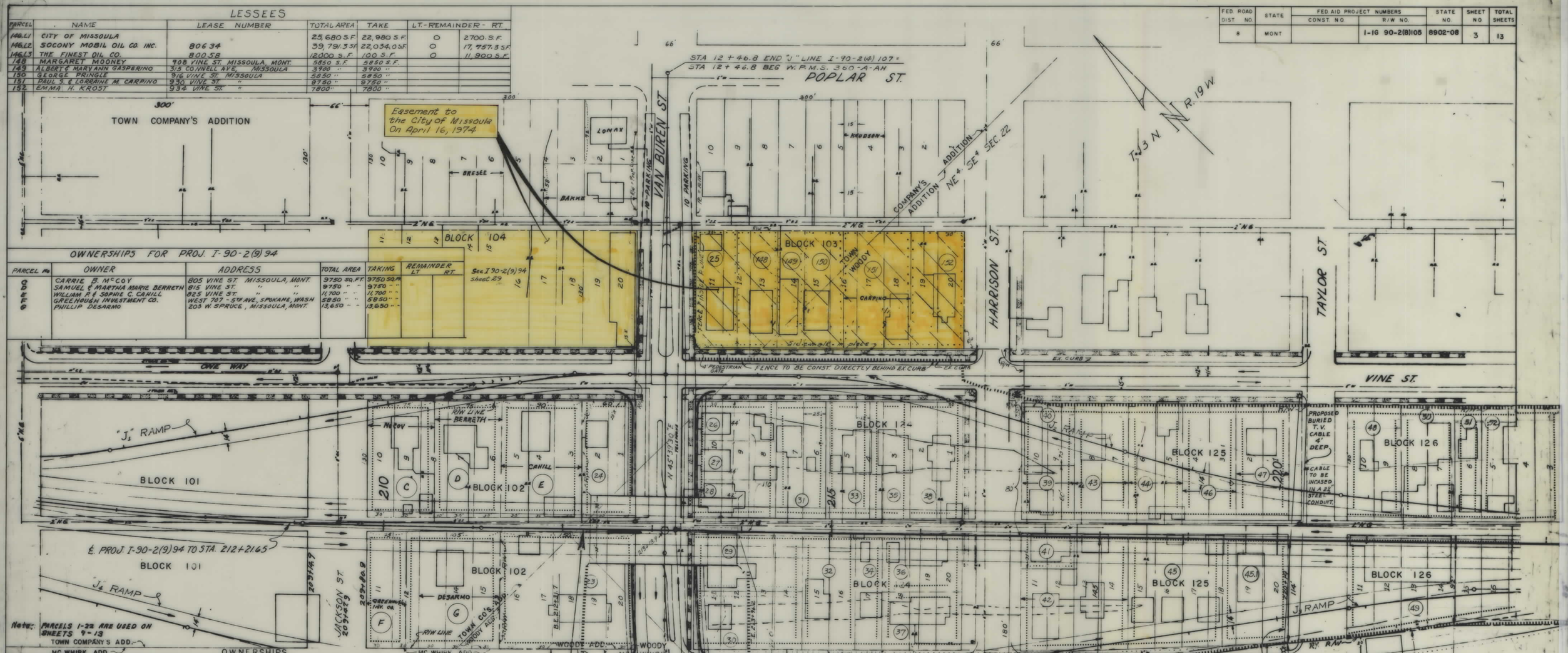

OWNERSHIPS FOR PROJ. I-90-2(9)94

PARCEL No.	OWNER	ADDRESS	TOTAL AREA	TAKING	REMAINDER LT.	REMAINDER RT.
C	CARRIE B. McCOY	805 VINE ST. MISSOULA, MONT.	9750 SQ.FT.	9750 SQ.FT.		
D	SAMUEL & MARTHA MARIE BERRETH	815 VINE ST. " "	9750 " "	9750 " "		
E	WILLIAM A. & SOPHIE C. CAHILL	825 VINE ST. " "	11,700 " "	11,700 " "		
F	GREENHOUSE INVESTMENT CO.	WEST 707 - 5TH AVE., SPOKANE, WASH	5850 " "	5850 " "		
G	PHILLIP DESARMO	203 W. SPRUCE, MISSOULA, MONT.	13,650 " "	13,650 " "		

See I-90-2(9)94 sheet 29

OWNERSHIPS

PARCEL	LOT	BLOCK	NAME	ADDRESS	TOTAL AREA	TAKING	LT-REMAINDER-RT.	
23	16-20	102	LESTER W. & HELEN M. BOOMER	607 VAN BUREN ST. MISSOULA, MONT.	19,500 S.F.	19,500 S.F.	0	0
24	1 & 2	102	HART REFINERIES (A MONT. CORP.)	1045 BEECH, " "	7800 S.F.	7800 S.F.	0	0
25	11 & W½ 12	103	PAUL E. & BERNICE PRETY	839 N. 17TH COEUR D'ALENE, IDAHO	5850 S.F.	5850 S.F.	0	0
26	N½ 8-10	124	WILLIAM A. BAKER	UNKNOWN	3960 S.F.	3960 S.F.	0	0
27	4 & 8-10	124	WALTER D. & MARGARET L. OLSEN	628 VAN BUREN, " "	3960	3960 S.F.	0	0
28	S½ 8-10	124	ELLA M. MOON	622 " " " "	3780 S.F.	3780 S.F.	0	0
29	N½ 5 & 11-14	124	JOSEPH M. & LUCILLE GOLDMAN	614 " " " "	7800 S.F.	7800 S.F.	0	0
30	S½ 5 & 11-14	124	ELMER L. & ALMA LLOYD	600 " " " "	7800 S.F.	7800 S.F.	0	0
31	7 & W½ 5-6	124	ISABELLA A. STANTON	909 VINE ST. " "	7150 S.F.	7150 S.F.	0	0
32	15 & 16	124	GRACE WATSON	918 BECK ST " "	7800 S.F.	7800 S.F.	0	0
33	S½ W½ 5-4	124	AGNES HERPIES	931 VINE ST. " "	5850 S.F.	5850 S.F.	0	0
34	17	124	ROBERT C. & EDITH B. HILTON	1806 - 27TH ST. " "	3900 S.F.	3900 S.F.	0	0
35	E½ 5-4	124	GEORGE R. & HELEN M. MENTER	929 VINE ST. " "	5850 S.F.	5850 S.F.	0	0
36	N½ 5-18-20	124	THERESIA R. BROUELETTE	615 HARRISON " "	5850 S.F.	5850 S.F.	0	0
37	S½ 5-18-20	124	RAY DETERT	613 " " "	5850 S.F.	5850 S.F.	0	0
38	1 & 2	124	ROY & LAURA LUELLA HAMILTON	935 VINE ST. " "	7800 S.F.	7800 S.F.	0	0
39	S½ 2-3-10	125	LILLIAN J. & HOWARD C. STENSRUD	2435 BRAYTON AVE " "	3600 S.F.	3600 S.F.	0	0
40	9-10 LESS E10	125	DELEMA L. KELLY	1109 VINE ST. " "	4200 S.F.	4200 S.F.	0	0
41	N 39' 11 E 12	125	MABEL B. PRESTON	614 HARRISON ST. " "	2340 S.F.	2340 S.F.	0	0
	S½ 11 & 12							
42	8 13-14	125	JAMES H. & ANNA MAE HUMPHREYS	1004 BEECH ST. " "	13,200 S.F.	13,200 S.F.	0	0
43	7 & 8	125	EDWARD J. & JUNE E. FISHER	1009 VINE ST " "	7800 S.F.	7800 S.F.	0	0
44	5 & 6	125	THELMA P. HAZEL	2905-38TH ST. " "	7800 S.F.	7800 S.F.	0	0
45	15-W½ 18	125	DELEMA KELLY	1109 VINE ST. " "	13,280 S.F.	13,280 S.F.	0	0
46	3 & 4	125	DOROTHY SKIEKERMAN	1036 " " " "	7800 S.F.	7800 S.F.	0	0
47	1 & 2	125	STANLEY F. & DOROTHY J. NORMAND	1039 " " " "	7800 S.F.	7800 S.F.	0	0
48	9 & 10	126	FLORENCE G. HARMAN	1103 " " " "	7800 S.F.	7800 S.F.	0	0
49	11-19	126	GRAEHL MOTOR SERVICE (MONT. CORP.)	600 TAYLOR ST " "	25,110 S.F.	25,110 S.F.	0	0
50	7 & 8	126	JAMES H. & DELMA KELLY	1109 VINE ST. " "	7800 S.F.	7800 S.F.	0	0
51	6	126	PETER AUGUST DAHLBERG	1117 VINE ST " "	3900 S.F.	3900 S.F.	0	0
52	3 - 5	126	ROBERT L. & SHIRLEY M. PRATT	4110 RAINBOW DRIVE " "	11,700 S.F.	11,700 S.F.	0	0
146			N. P. RY.			33.91 AC.		
46.1	E½ 18-20	125	RALPH J. & RUBY STANFORD	1034 BEECH ST.	9220 S.F.	9220 S.F.	0	0

CONSTRUCTION LIMITS
TOP OF CUT
TOE OF FILL

MAP TRANS. TO R/W
MAP REVISED

B.P.R. APPROVAL 1/27/63-1/22/63-3/11/63 4/19/63-8/1/63-1/28/64

STATE OF MONTANA
STATE HIGHWAY COMMISSION
LAND REQUIRED FOR RIGHT OF WAY
MISSOULA COUNTY
SCALE 1" = 50' MAP COMPLETED

I-IG 90-2(8)105 SHT 3 OF 13

FED. ROAD DIST. NO.	STATE	FED AID PROJECT NUMBERS CONST. NO.	R/W NO.	STATE NO.	SHEET NO.	TOTAL SHEETS
8	MONT.		HG 90-2(8) 105	8902-08	4	13

OWNERSHIPS

PARCEL	NAME	ADDRESS	TOTAL AREA	TAKING	LT. REMAINDER	RT.
71	MASSEY S. MC CULLOUGH (DECEASED) ROSE D. MCCULLOUGH (HIS WIDOW)	110 ARROWHEAD DRIVE, MISSOULA	2.67 AC.	2.51 AC.	2.6449 AC	0
72	HARRY & BYRON HUGHES	804 MONROE & 438 E. BRDWY	7.36 AC.	5.77 AC.	1.59 AC.	0
1101	MASSEY S. McCULLOUGH (DEC.)		SEE SHEET 5			

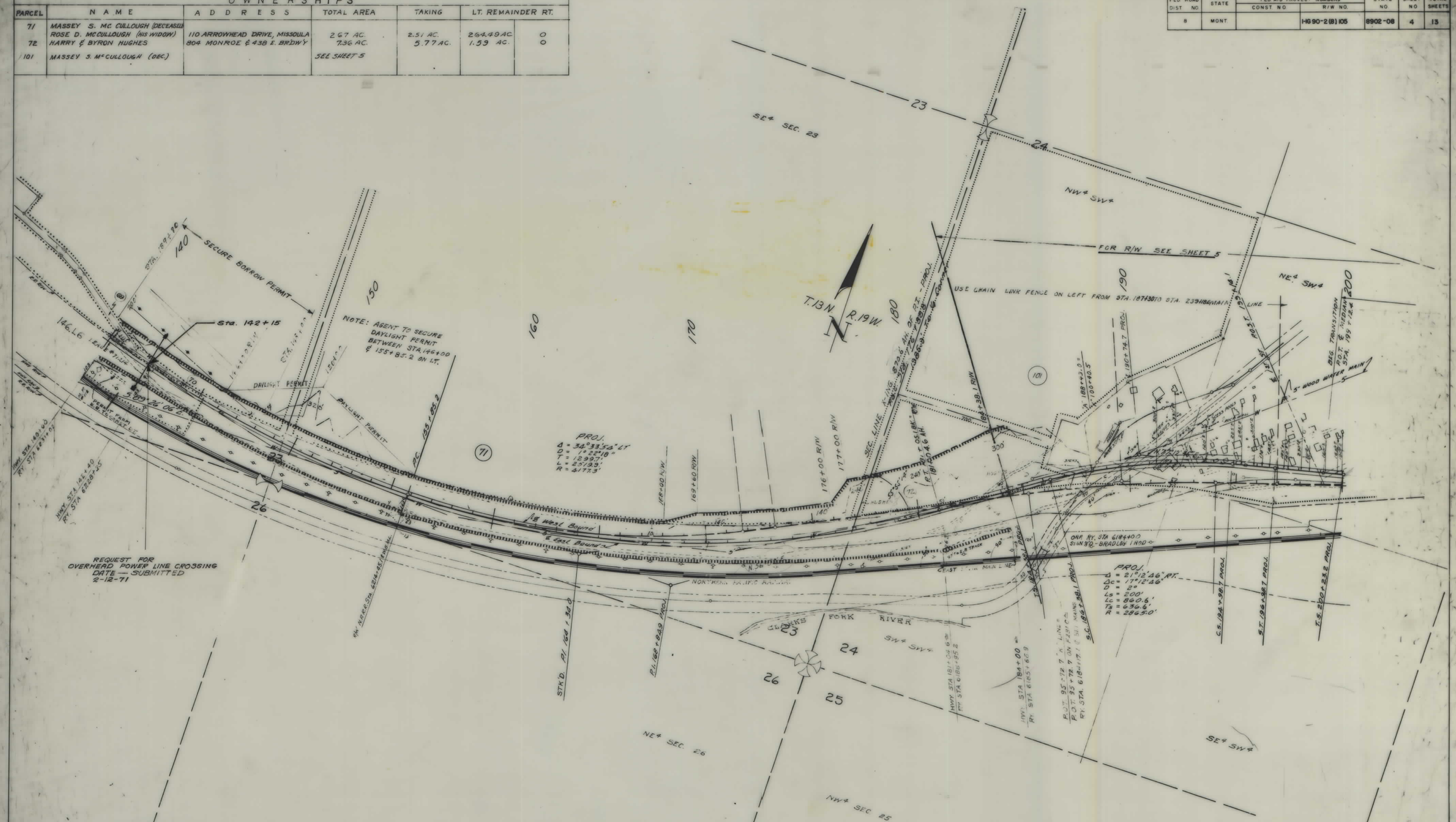

CONSTRUCTION LIMITS	STATE OF MONTANA
TOP OF CUT ———	STATE HIGHWAY COMMISSION
TOE OF FILL - - - - - - - - -	LAND REQUIRED FOR RIGHT OF WAY
MAP TRANS. TO R/W ———	MISSOULA COUNTY
MAP REVISED ———	
B.P.R. APPROVAL 1/22/63 5/20/63 - 6/10/63; 8/8/63 - 10/18/63, 3-12-71	SCALE 1" = 200' MAP COMPLETED ———

I-IG 90-2(8)105 SHT 4 OF 13

FED. ROAD DIST. NO.	STATE	FED AID PROJECT NUMBERS CONST. NO.	R/W NO.	STATE NO.	SHEET NO.	TOTAL SHEETS
8	MONT	4	I-90-2(8)105	8902-08	5	13

OWNERSHIPS

PARCEL	LOT	BLK.	NAME	ADDRESS	TOTAL AREA	TAKING	LT. REMAINDER RT.	
72			HARRY & BYRON HUGHES	804 MONROE & 438 E. BRDWY	7.36 AC.	5.77 AC.	1.59 AC.	0
73	INC 14-16	23	RAY R. & EDITH MITCHELL % F. GODDARD	HELLGATE MOTEL RTE #4 MISSOULA	2.71 AC.	2.71 AC.	0	0
74			HARWIN CO.	MISSOULA, MONT.	0.28 AC.	0.28 AC.	0	0
75	INTERESTS OF R. E. & MAUD GLASS OR HEIRS & N.P. RY. CO.				1.12 AC.	1.12 AC.	0	0
76			CARRIE L. PLEASANT % STEVE KAPESOS	#15 CUSTER, MISSOULA MONT.	53,800 SQ. FT.	31,700 SQ. FT.	22,100 SQ. FT.	0
77			HARWIN CO,	" "	17,800 S.F.	17,800 S.F.	0	0
78			GREENOUGH INVESTMENT CO.	W. 707 5TH AVE, SPOKANE WASH	4,920 S.F.	4,920 S.F.	0	0
79	14 & 15	33	GEORGE R. & JOHANN THOMAS	% CLYDE MINSTER RTE #4 MISSOULA	15,480 S.F.	15,480 S.F.	0	0
80	13	33	BILL STEELE, % MRS. FRANK GOULD	15 E. FLORA ST. APT. 2 STOCKTON, CAL.	4,920 S.F.	4,920 S.F.	0	0
81	11 & 12	33	ESTIE JACOBSON ETAL % EDWARD E. MOSS	115 SPEEDWAY RTE #4 E. MISSOULA MONT.	9,840 S.F.	9,840 S.F.	0	0
82	2-10	23	HAZEL FERN COOK	RTE #4 " " "	26,455 SQ. FT.	13,014 S.F.	13,441 S.F.	0
83			HARRY R. & ANNA M. MARTIN	% LEONARD L. LYMAN, RTE #4 E. MISSOULA "	10,000 S.F.	2,940 S.F.	7060 S.F.	0
84	20	23	BERNARD. & SOPHIE WEVERS	RTE NO. 4 " " "	1,189 S.F.	1,189 S.F.	0	0
85	10	33	ARCHIE R. & PAULINE FRANDLES	" " " " " "	4920 S.F.	4920 S.F.	0	0
86	9 & 21 of 8	33	LOUIS A. & ALBINA T. KNOPF % R. HINTZ	125 SPEEDWAY, RTE #4 " " "	7,440 S.F.	7,440 S.F.	0	0
87	7 & 20 of 8	33	ORVILLE LEFLER	" " " " "	7,320 S.F.	7,320 S.F.	0	0
88	5 & 6	33	JOHN J. & VALBORG M. HUFFMAN	BOX 144, " "	9,840 S.F.	9,061 S.F.	779 S.F.	0
89	4	33	ERNEST JACOB & DAISY G. JACOBSEN	133 SPEEDWAY, " " " " "	4920 S.F.	2460 S.F.	2460 S.F.	0
90	3	33	W. L. & GUSSIE M. BARTLETT	" " " " "	4,920 S.F.	820 S.F.	4100 S.F.	0
91	19	23	RAY. R. & EDITH MITCHELL	HELLGATE MOTEL, RTE. 4, MISSOULA	533 S.F.	533 S.F.	0	0
92	16 & 17	33	ED O. PRIDDY	E. 1023 HEROY, SPOKANE 14, WASH	20,538 S.F.	20,538 S.F.	0	0
93	18 & 19	33	RALPH P. MOE % VALBORG HUFFMAN	BOX 144 MISSOULA, MONT.	9,840 S.F.	9,840 S.F.	0	0
94	20	33	MARY JOSEPH	3134 N.E. 54TH AVE, PORTLAND, ORE	4,920 S.F.	4,920 S.F.	0	0
95	21	33	VALBORG M. HUFFMAN	BOX 144 MISSOULA, MONT.	4,920 S.F.	4,920 S.F.	0	0
96	22	33	WILLIAM RAY & ALTHA M. KOHLS	ENNIS, MONT.	4,920 S.F.	4,920 S.F.	0	0
97	N ½ 23	33	W. L. & GUSSIE M. BARTLETT	RTE #4 E. " "	2,460 S.F.	2460 S.F.		
98	S ½ 23	33	TONY & ALICE G. KOHLER	" " " " "	2460 S.F.	2460 S.F.		
99	24 & 25	33	MILDRED I. COATES	" " " " "	9,840 S.F.	9,840 S.F.		
73.1			AUGUSTING PRING	MISSOULA, MONT.	0.16 AC.	0.16 AC.		

NOTE: USE CHAIN LINK FENCE LEFT FROM STA. 187+30 TO STA 239+18.6

NOTE: EXISTING 12' R/W EASEMENT LOCATED IMMEDIATELY WEST OF BLOCK No 22 & 23; FROM PLEASAND DEED

Discharge of Easement on Jan. 28, 1977

QUITCLAIM DEED TO JOSEPH W. PETERS ON JAN. 2, 1981

QUIT CLAIM TO DEED JOSEPH & BONNIE PETERS 2-18-83

OWNERSHIPS

PARCEL	LOT	BLK.	NAME	ADDRESS	TOTAL AREA	TAKING	LT.-REMAINDER-RT.	
100		42	R. BUD OTOUPALIK	GIBBONSVILLE, IDAHO	14,306 S.F.	14,306 S.F.	0	0
101	PT. NW4 SW4		MASSEY S. McCULLOUGH, DEC.			0.23 AC.		
102	"		" " " "			0.28 AC.		
101 & 102			" " " "		34.44 AC.	0.51 AC.	33.93 AC.	
105	16	32	ALBERT T. RANDALL	222 PINE ST. " "	4920 SQ. FT.	1886 SQ. FT.	3034 SQ. FT.	
106	17-21	32	KATIE KAHM	RTE #4 E. " "	24,600 " "	615 " "	23,985 " "	
107	8-15	34	FRANK & VIVIAN MILLER	413 MINNESOTA AVE " "	39,240 " "	39,240 S.F.	0	
108	7 & 6	34	JOHN BERTRAM & MARY E. JESZENKA	PILTZVILLE, MONT.	7,200 " "	3060 SQ. FT.	4140 " "	
109	1-5 & 6	34	GEORGE PRINCE & DONNA L. JESZENKA	265 MONT. AVE. MISSOULA, MONT.	26,400 " "	2400 " "	24,000 " "	
110	16 & 17	34	CHARLES A. PETERS	525 BLAINE, " "	17,680 " "	17,680 " "	0	
111	18	34	MONTANA CHILDRENS HOME & HOSP	HELENA, MONT.	9,379 " "	9,379 " "	0	
112	17	34	BILL ARMSTRONG	STARK	4,800 " "	4,800 " "	0	
113	20-23	34	GEORGE PRINCE & DONNA L. JESZENKA	RTE #4	22,863 " "	21,387 " "	1,476 S.F.	
114	16 & 17	35	" " " " " "	" " MISSOULA, MONT.	9,600 " "	3920 " "	5680 S.F.	
115	18-20	35	HENRY JORDEIN	STARK, MONT.	14,400 " "	1674 " "	12,726 " "	
116	11	37	GEORGE PRINCE & DONNA L. JESZENKA	RTE #4	17,857.38 S.F.	17,857.38 S.F.	0	
117	7-10	37	DON PADDOCK	3222 WYLIE AVE.	19,200 SQ. FT.	19,200 S.F.	0	
146	HWY. STA 283+53 RY. " 223+97		N. P. RY.			2.49 AC.		
146			N.P.R.Y. (TOTAL EASEMENT)			33.91		

EAST MISSOULA INTERCHANGE

CONSTRUCTION LIMITS
TOP OF CUT
TOE OF FILL

MAP TRANS. TO R/W
MAP REVISED 5-21-63

B.P.R. APPROVAL 5/20/63 - 6/13/63 - 6/7/63
7/27/63 - 8/8/63 - 9/26/63
12/19/63 - 2/11/64 - 3/11/64 - 9/24/64
6-21-71

STATE OF MONTANA
STATE HIGHWAY COMMISSION
LAND REQUIRED FOR RIGHT OF WAY
MISSOULA COUNTY
SCALE 1" = 100' MAP COMPLETED

I-IG 90-2(8)105 SHT 5 OF 13

FED. ROAD DIST. NO.	STATE	FED. AID PROJ. NO.	FISCAL YEAR	SHEET NO.	TOTAL SHEETS
1	MONT.			5-A	

I 90-2(8) 105

PARCEL	NAME
72	HARRY & BYRON HUGHES
73	RAY R. & EDITH MITCHELL
74	HARWIN CO.
75	R.E. & MAUD GLASS, OR HEIRS
76	STEVE KAPCSOS
77	HARWIN CO.
78	GEORGE R. & JOHANN THOMAS
79	GEORGE R. & JOHANN THOMAS
82	HAZEL FERN COOK
83	HARRY R. & ANNA MARTIN
84	BERNARD & SOPHIE WEVERS
91	RAY R. & EDITH MITCHELL
101	MASSEY S. Mc CULLOUGH, DEC.
102	MASSEY S. Mc CULLOUGH, DEC.
73.1	AUGUSTING PRING

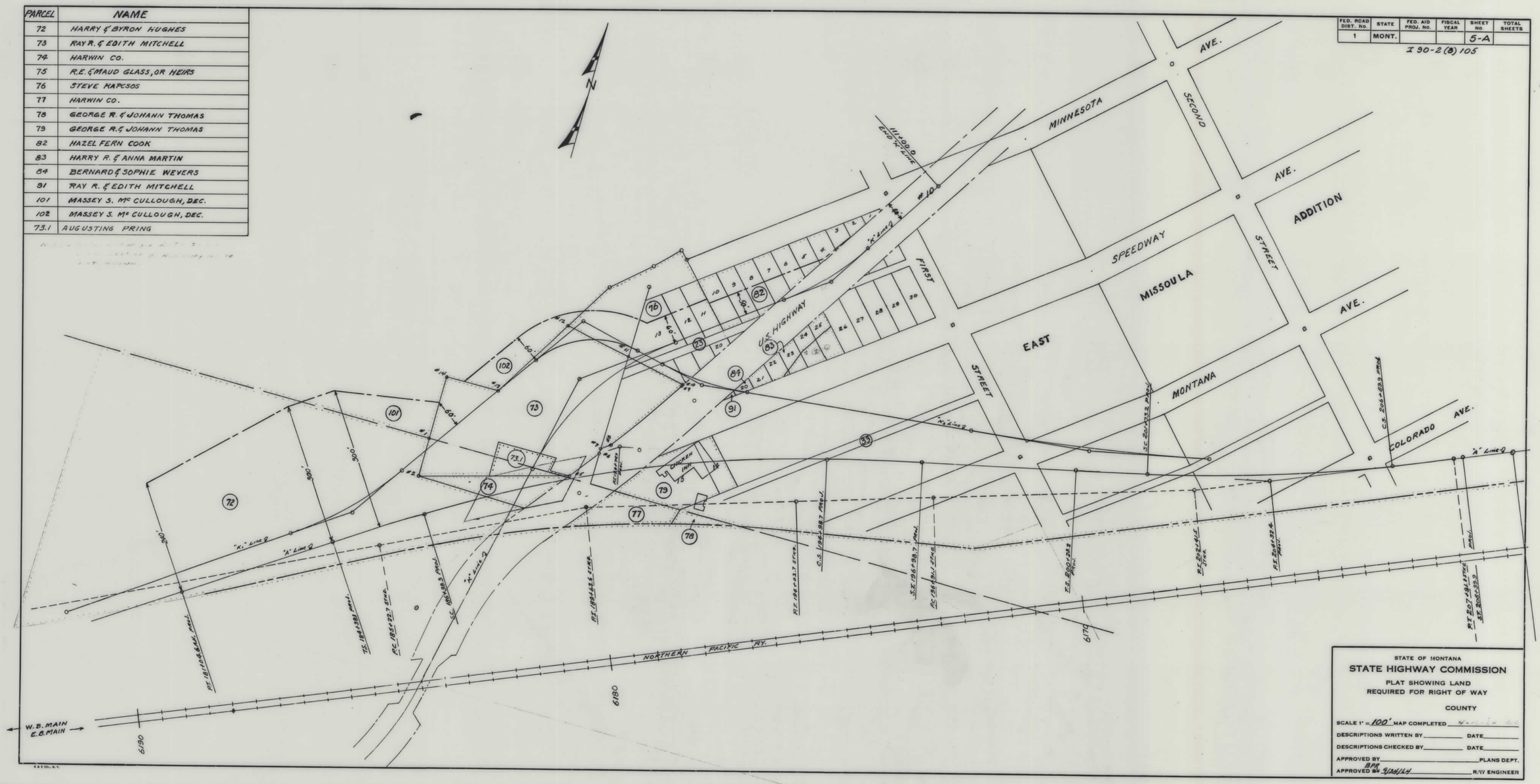

I-IG 90-2(8)105 SHT 5A OF 13

FED. ROAD DIST. NO.	STATE	FED. AID PROJECT NUMBERS CONST. NO.	R/W NO.	STATE NO.	SHEET NO.	TOTAL SHEETS
8	MONT		I-IG 90-2(8)105	8902-08	6	13

OWNERSHIPS

PARCEL	NAME	ADDRESS	TOTAL AREA	TAKING	LT.-REMAINDER-RT.	
118	FRANK & VIVIAN MILLER	413 MINNESOTA AVE., MISSOULA	28,800 S.F.	16,160 S.F.	12,840 S.F.	0
119	MRS. J. E. DEAN	315 LAVASSEUR, "	27,428.8 "	27,428.8 "	0	0
120	LYLE D. & VERA ROBINSON	RTE #3 BOX 225, MOSES LAKE, WASH.	14,400.0 "	14,400.0 "	0	0
121	CHARLES A. PETERS	525 BLAINE ST. MISSOULA, MONT.	14,400.0 "	9,600.0 "	4,800.0 "	0
122	FRANK & VIOLA M. BAUER	P.O. BOX 339 " "	9,600.0 "	3,520.0 "	6,080.0 "	0
123	HILDA G. ALBRO	RTE. #4 " "	14,400.0 "	1,200.0 "	13,200.0 "	0
124	HARRY & BYRON HUGHES	BOX 406 " "	33,594.75 "	33,594.75 "	0	0
125	TREAS. STATE FIRE & CASUALTY CO.	1130 W. BRDY. " "	36,748.0 "	3,420.0 "	33,328.0 "	0
126	FRED J. & ANNA I. LABRIE	c/o JAMES & JUANITA F. WHITE RTE. #4 MISSOULA, MONT.	3.62 AC.	3.17 AC.	0.45 AC.	0
127	OLAF A. HILMO	" " " "	55,520.0 S.F.	9,120 S.F.	54,608 S.F.	0
128	MONT. POWER CO.	BUTTE, MONT. (ORIG. 400' N.P. R/W)		9,804 "		
129	BERT R. & GLADYS M. SOMMERS	RTE #4 E. MISSOULA, MONT.	12.23 AC.	3.29 AC.	8.94 AC.	0
147	MISSOULA COUNTY OR INTERESTS OF R.E. & MAUD GLASS OR HEIRS & N.P.RY. CO.		1.16 AC.	1.10 AC.	0.06 AC.	0

PARCEL	118	LOTS 1-6	BLOCK	39
"	119	" 12	"	39
"	120	" 16-18	"	38
"	121	" 19-21	"	38
"	122	" 22 & 23	"	38
"	123	" 24-26	"	38
"	124	ALL		43
"	125	"		44

CONSTRUCTION LIMITS	
TOP OF CUT	
TOE OF FILL	
MAP TRANS. TO R/W	
MAP REVISED	
B.P.R. APPROVAL	2/21/63 5/20/63 - 6/7/63 / 10/15/63 - 4/19/70

STATE OF MONTANA
STATE HIGHWAY COMMISSION
LAND REQUIRED FOR RIGHT OF WAY
MISSOULA COUNTY
SCALE 1" = 100' MAP COMPLETED

I-IG 90-2(8)105 SHT 6 OF 13

FED. ROAD DIST. NO.	STATE	FED. AID PROJECT NUMBERS		STATE NO.	SHEET NO.	TOTAL SHEETS
		CONST. NO.	R/W NO.			
8	MONT.		I-IG 90-2(8)105	8902-08	7	13

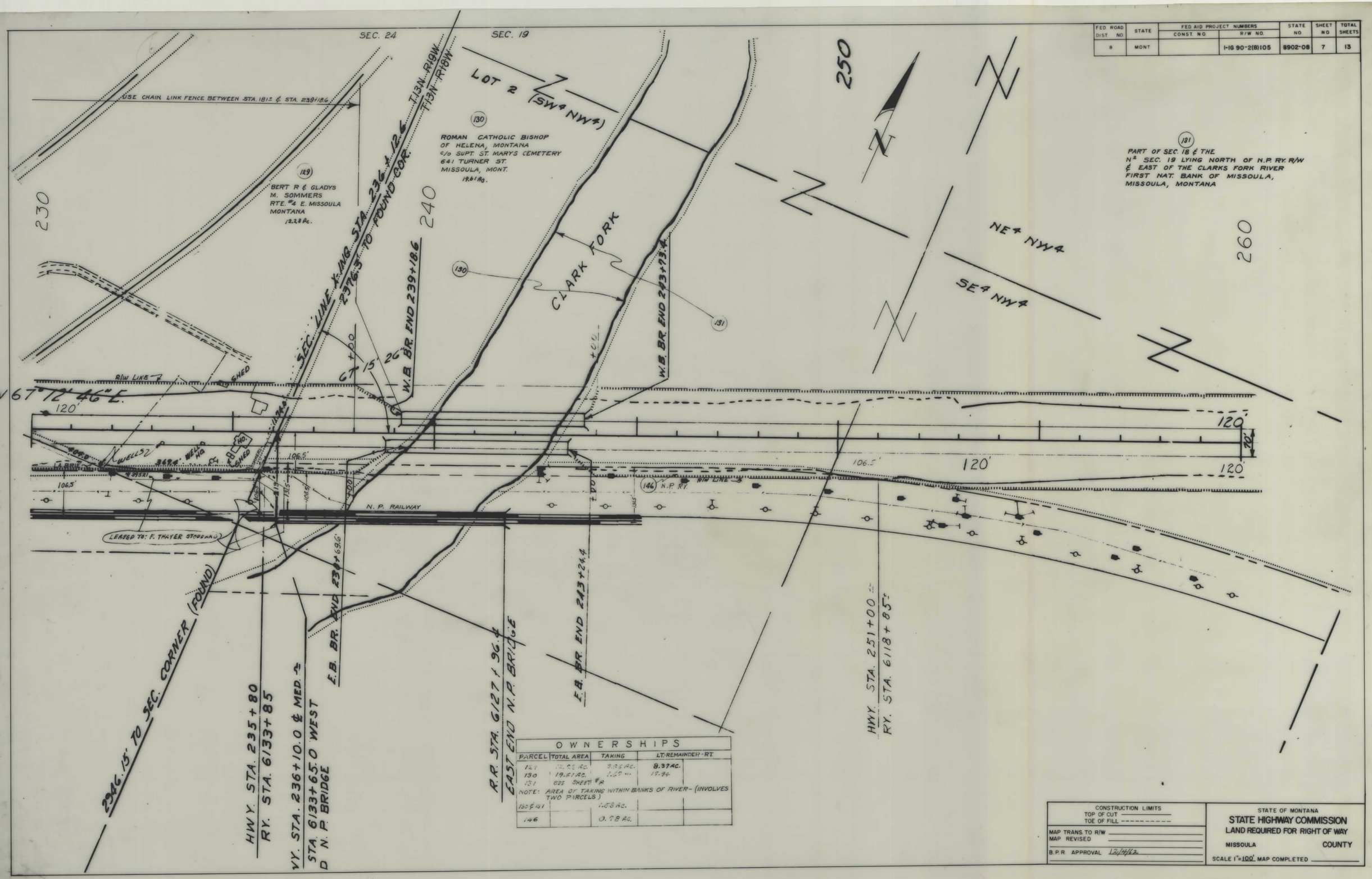

OWNERSHIPS

PARCEL	TOTAL AREA	TAKING	LT. REMAINDER - RT.
129	12.28 Ac.	3.91 Ac.	8.37 Ac.
130	19.61 Ac.	1.67 "	17.94
131	SEE SHEET #8		
NOTE: AREA OF TAKING WITHIN BANKS OF RIVER - (INVOLVES TWO PARCELS)			
130 & 131		1.58 Ac.	
146		0.78 Ac.	

CONSTRUCTION LIMITS
TOP OF CUT
TOE OF FILL

MAP TRANS. TO R/W
MAP REVISED
B.P.R. APPROVAL 12/14/62

STATE OF MONTANA
STATE HIGHWAY COMMISSION
LAND REQUIRED FOR RIGHT OF WAY
MISSOULA COUNTY
SCALE 1"=100' MAP COMPLETED

I-IG 90-2(8)105 SHT 7 OF 13

FED. ROAD DIST. NO.	STATE	FED AID PROJECT NUMBERS CONST. NO.	R/W NO.	STATE NO.	SHEET NO.	TOTAL SHEETS
8	MONT		I-IG 90-2(8) 105	8902-08	8	13

OWNERSHIPS

PARCEL	LOT	BLOCK	NAME	ADDRESS	TOTAL AREA	TAKING	LT.: REMAINDER-RT.	
131			1ST NATIONAL BANK OF MISSOULA	MISSOULA, MONT.	320.0 Ac.	32.63	144.47 Ac	142.90 Ac.
131.1			INTEREST IN CO. RD. ONLY - MISSOULA CO.	" "		1.15 Ac		
132			(JUNIPER & TAMARACK DRIVE) " "	" "		2.142 Ac 93,333 S.F.		
133	1, 2 & 3		PHILIP & ALICE GREIL	RTE. NO. 3 TOMAHAUK, WIS.	162,400 S.F.	38,900 S.F.	123,500 S.F.	0
134	4		C.S. & BESSIE P. CLEMMENSEN	RTE. NO. 4 PINE GROVE, MISSOULA	54,000 S.F.	54,000 S.F.	0	0
135	5 & 6		FRANCES G. ARMSTRONG	620 WOODFORD, "	101,600 S.F.	101,600 S.F.	0	0
136			RICHARD P. & ELVA M. GREIL	970 RESERVE ST. "	2.31 Ac.	0.41 Ac.	1.90 Ac.	0
137			C. S. & BESSIE R. CLEMMENSEN	RTE. NO. 4 PINE GROVE, "		0.42 Ac.		
138			" " " " "	" " " " "		3.90 Ac.		
139 & 138			" " " " "	" " " " "	6.91 Ac.	4.32 Ac.	2.59 Ac.	
139			MONTANA POWER CO.	BUTTE, MONTANA		1.28 Ac.		
140	7		JAMES D. & GINETTE M. EVANS ½ INT.	2001 S. 9TH ST. MISSOULA MONT.				
			PHILEMON T. & KATHRYN M. EVANS ½ "	" " " " " "	80,400 S.F.	52,000 S.F.	0	28,400 S.F.
141	8 W. 1/2		EDWIN BERGLUND	MILLTOWN, MONT.	28,800 S.F.	8,000 S.F.		17,840 S.F.
142	9 & E½ 8		OLOF EDWIN HALLGREN	MILLTOWN, MONT.	67,200 S.F.	8,000 S.F.		59,600 S.F.
143			MONTANA POWER CO.	BUTTE, MONTANA		88.76 Ac.		
144			C.S. & BESSIE R. CLEMMENSEN	RTE. NO. 4 PINE GROVE " "	8.06 Ac.	0.74 Ac.		7.32 Ac.
145			NORTHWESTERN EVERGREEN CO.	BOX 673, MISSOULA, MONTANA	4.45 Ac.	0.09 Ac.		4.36 Ac.
131-A			1ST NATIONAL BANK OF MISSOULA	" "	287.69 Ac.	1.04 Ac.	144.50	142.65

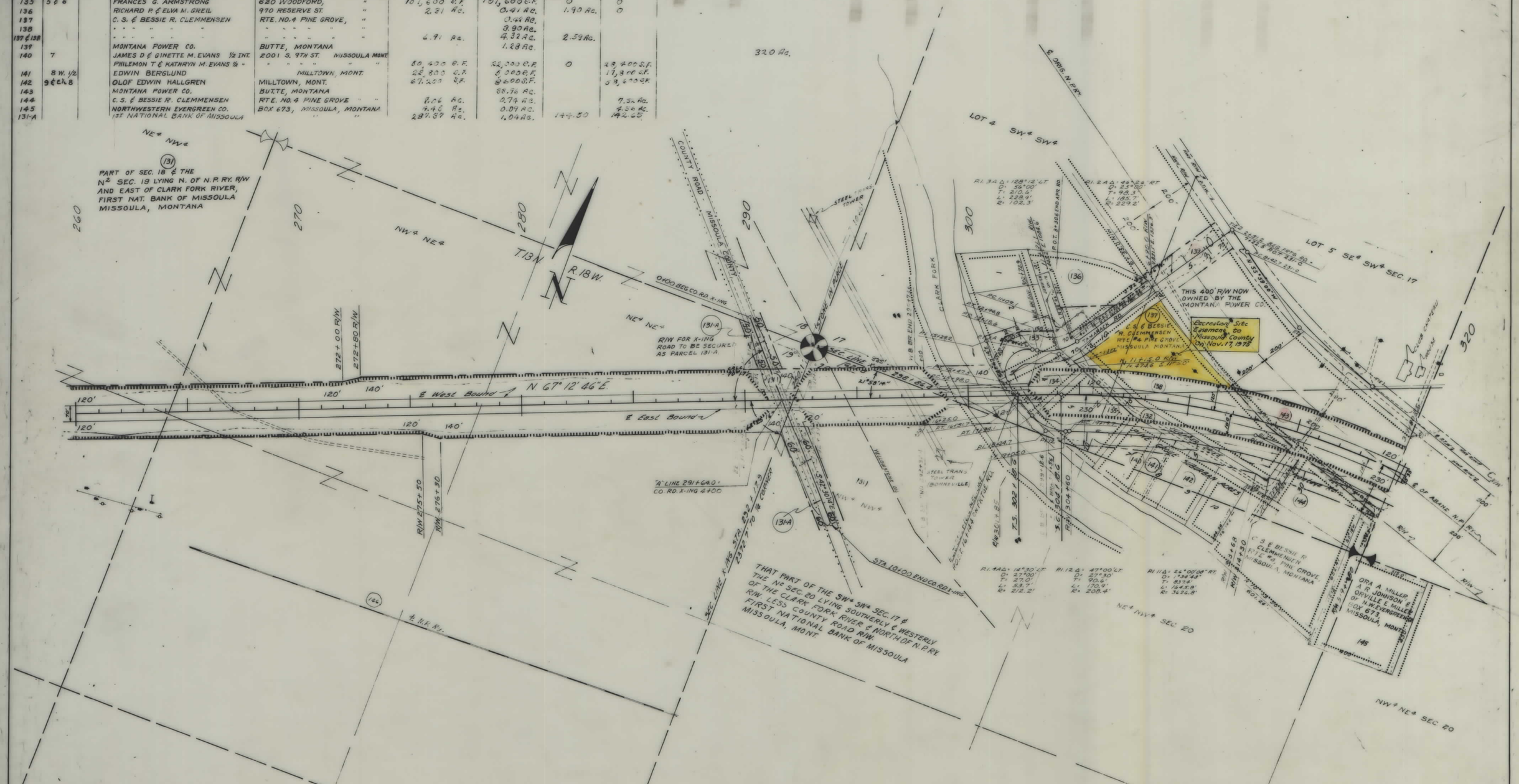

CONSTRUCTION LIMITS	STATE OF MONTANA
TOP OF CUT ————	STATE HIGHWAY COMMISSION
TOE OF FILL - - - - - - - -	LAND REQUIRED FOR RIGHT OF WAY
MAP TRANS. TO R/W	MISSOULA COUNTY
MAP REVISED	
B.P.R. APPROVAL 12/14/62 - 4/18/63 - 5/21/63; 6/7/63 - 12/12/62	SCALE 1" = 200' MAP COMPLETED

I-IG 90-2(8)105 SHT 8 OF 13

FED. ROAD DIST. NO.	STATE	FED AID PROJECT NUMBERS CONST. NO.	R/W NO.	STATE NO.	SHEET NO.	TOTAL SHEETS
8	MONT		I-IG90-2 (8) 105	8902-08	9	13

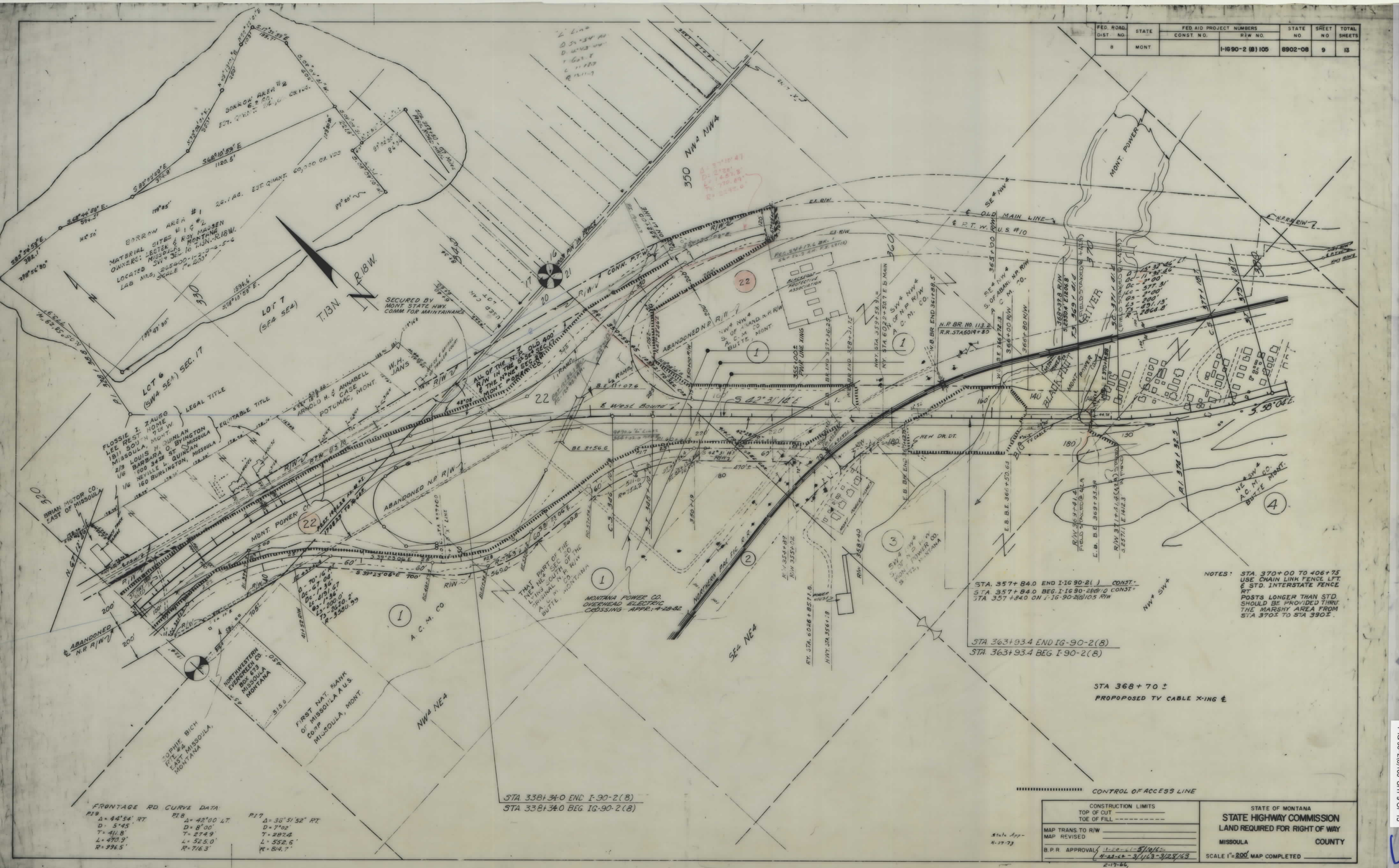

I-IG 90-2(8)105 SHT 9 OF 13

FED. ROAD DIST. NO.	STATE	FED AID PROJECT NUMBERS		STATE NO.	SHEET NO.	TOTAL SHEETS
		CONST. NO.	R/W NO.			
8	MONT		I IG 90-2(8)105	8902-08	10	13

MILLTOWN

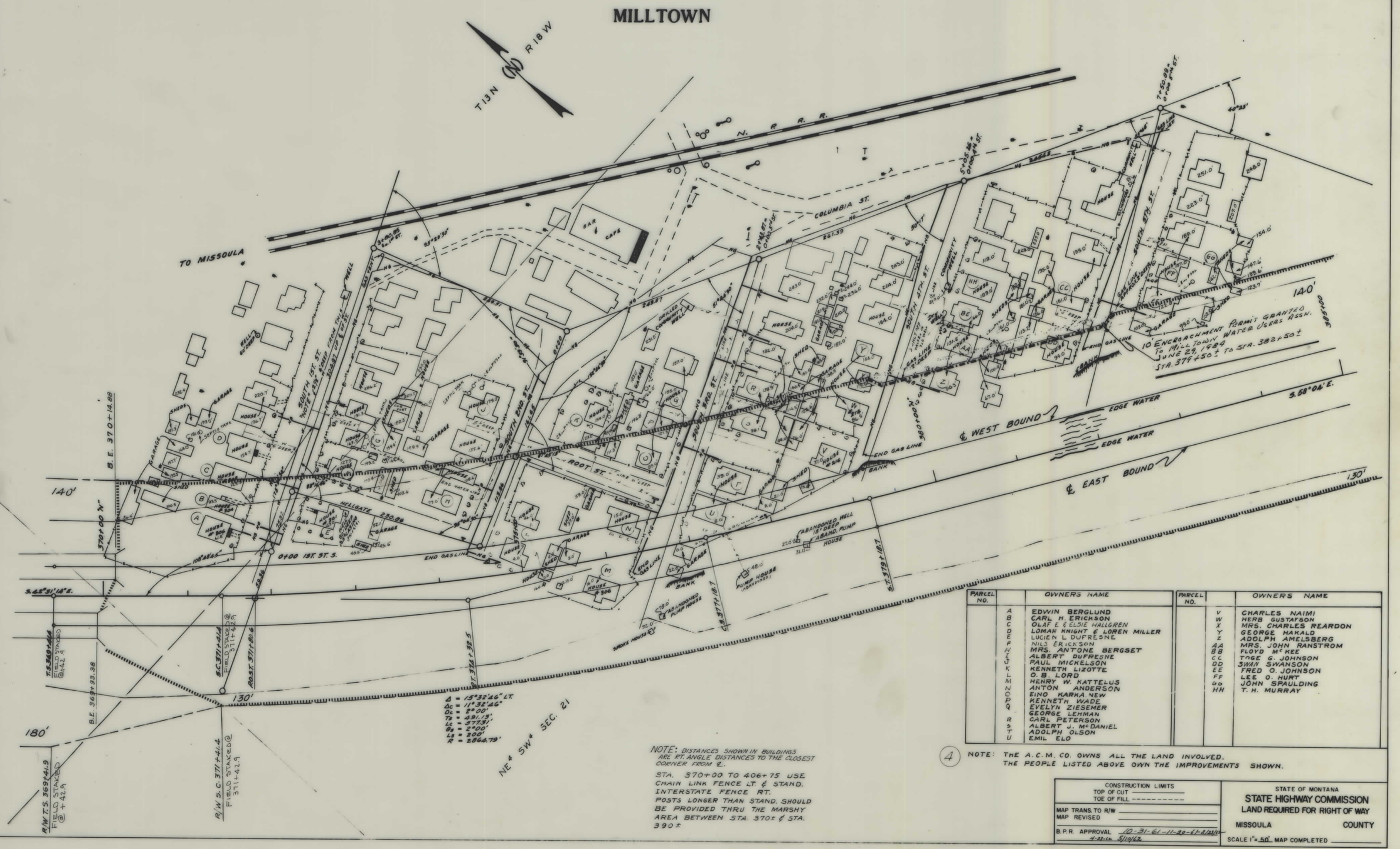

NOTE: DISTANCES SHOWN IN BUILDINGS ARE RT. ANGLE DISTANCES TO THE CLOSEST CORNER FROM ℄.

STA. 370+00 TO 406+75 USE CHAIN LINK FENCE LT. ℄ STAND. INTERSTATE FENCE RT. POSTS LONGER THAN STAND. SHOULD BE PROVIDED THRU THE MARSHY AREA BETWEEN STA. 370± & STA. 390±

PARCEL NO.		OWNERS NAME	PARCEL NO.		OWNERS NAME
	A	EDWIN BERGLUND		V	CHARLES NAIMI
	B	CARL H. ERICKSON		W	HERB GUSTAFSON
	C	OLAF E. & ELSIE HALLGREN		X	MRS. CHARLES REARDON
	D	LOMAR KNIGHT & LOREN MILLER		Y	GEORGE HAKALD
	E	LUCIEN L DUFRESNE		Z	ADOLPH AMELSBERG
	F	NILS ERICKSON		AA	MRS. JOHN RANSTROM
	H	MRS. ANTONE BERGSET		BB	FLOYD McKEE
	I	ALBERT DUFRESNE		CC	TAGE G. JOHNSON
	J	PAUL MICKELSON		DD	SWAN SWANSON
	K	KENNETH LIZOTTE		EE	FRED O. JOHNSON
	L	O. B. LORD		FF	LEE O. HURT
	M	HENRY W. KATTELUS		GG	JOHN SPAULDING
	N	ANTON ANDERSON		HH	T. H. MURRAY
	O	EINO KARKA NEW			
	P	KENNETH WADE			
	Q	EVELYN ZIESEMER			
		GEORGE LEHMAN			
	R	CARL PETERSON			
	S	ALBERT J. McDANIEL			
	T	ADOLPH OLSON			
	U	EMIL ELO			

(4) NOTE: THE A.C.M. CO. OWNS ALL THE LAND INVOLVED. THE PEOPLE LISTED ABOVE OWN THE IMPROVEMENTS SHOWN.

CONSTRUCTION LIMITS
TOP OF CUT _____
TOE OF FILL - - - - - - - - - -

MAP TRANS. TO R/W _____
MAP REVISED _____

B.P.R. APPROVAL 10-31-61-11-20-61-2/12/62 4-23-62 5/10/62

STATE OF MONTANA
STATE HIGHWAY COMMISSION
LAND REQUIRED FOR RIGHT OF WAY

MISSOULA COUNTY

SCALE 1" = 50' MAP COMPLETED _____

I-IG 90-2(8)105 SHT 10 OF 13

5

FED ROAD DIST NO	STATE	FED AID PROJECT NUMBERS		STATE NO.	SHEET NO.	TOTAL SHEETS
		CONST NO	R/W NO.			
8	MONT		IIG 90-2(8)105	8902-08	11	13

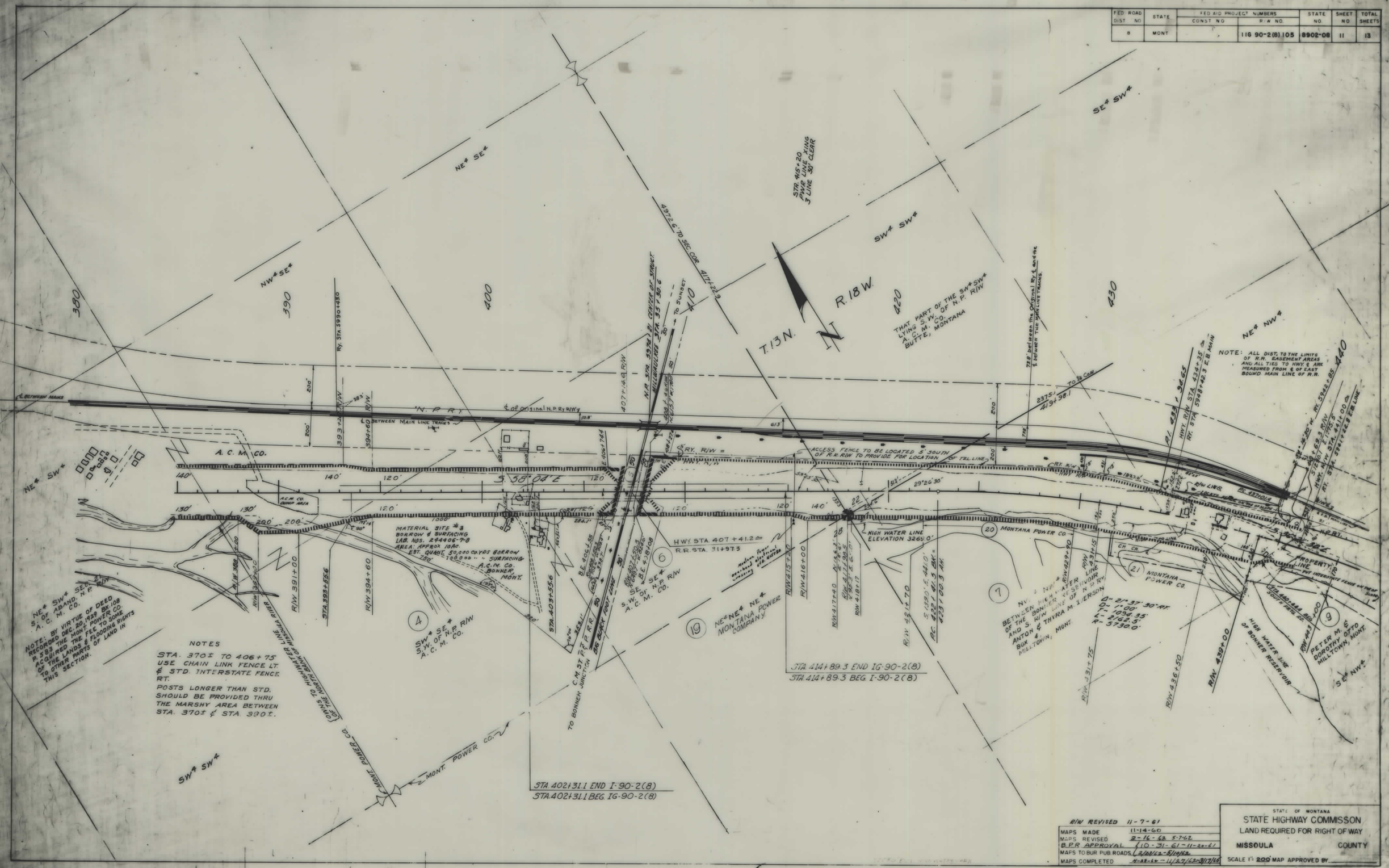

I-IG 90-2(8)105 SHT 11 OF 13

FED. ROAD DIST. NO.	STATE	FED. AID PROJECT NUMBERS		STATE NO.	SHEET NO.	TOTAL SHEETS
		CONST. NO.	R/W NO.			
8	MONT.		I IG 90-2 (8) 105	8902-08	12	13

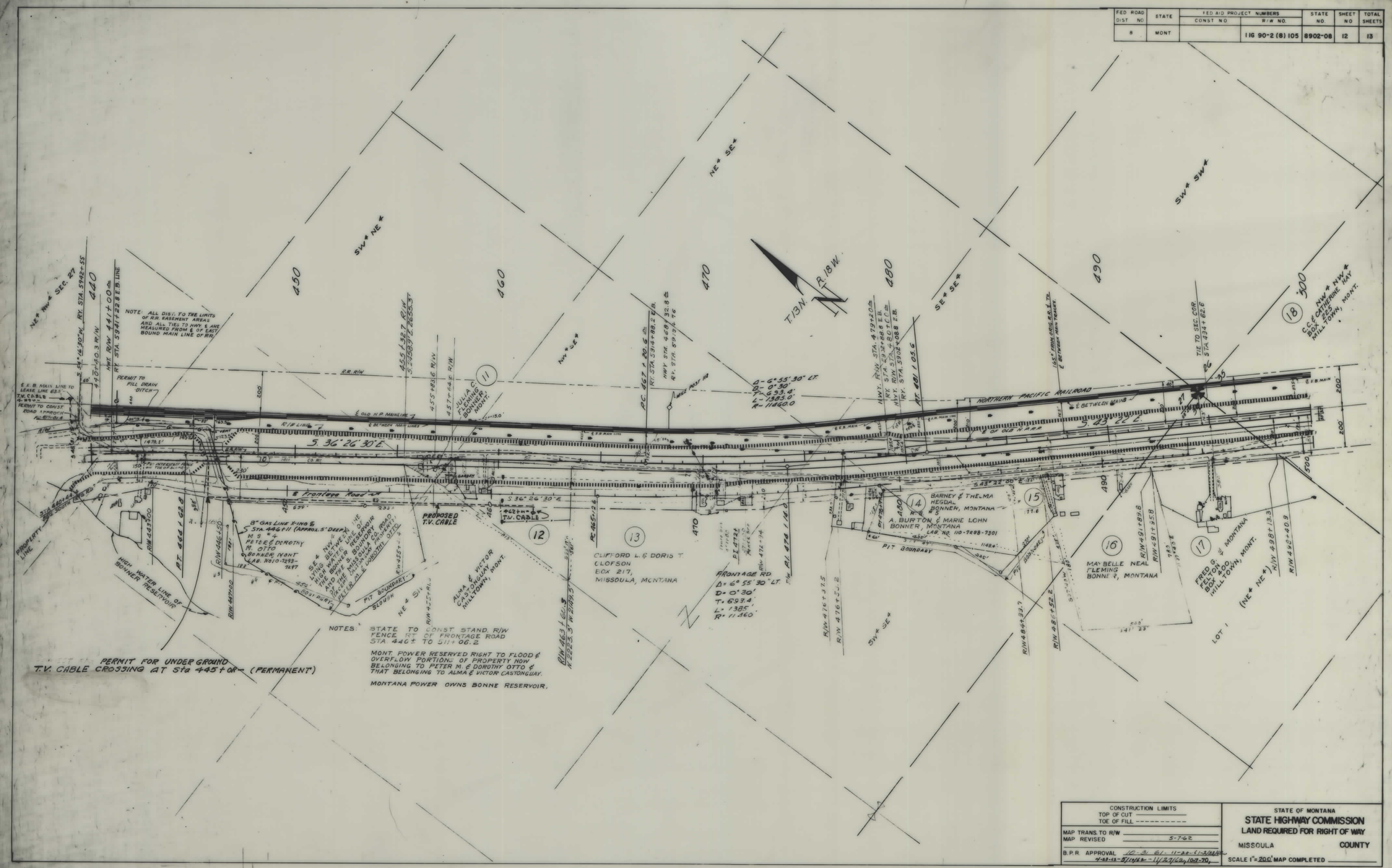

I-IG 90-2(8)105 SHT 12 OF 13

FED ROAD DIST NO	STATE	FED AID PROJECT NUMBERS		STATE NO	SHEET NO	TOTAL SHEETS
		CONST NO	R/W NO			
8	MONT		I IG 90-2(8) 105	8902-08	13	13

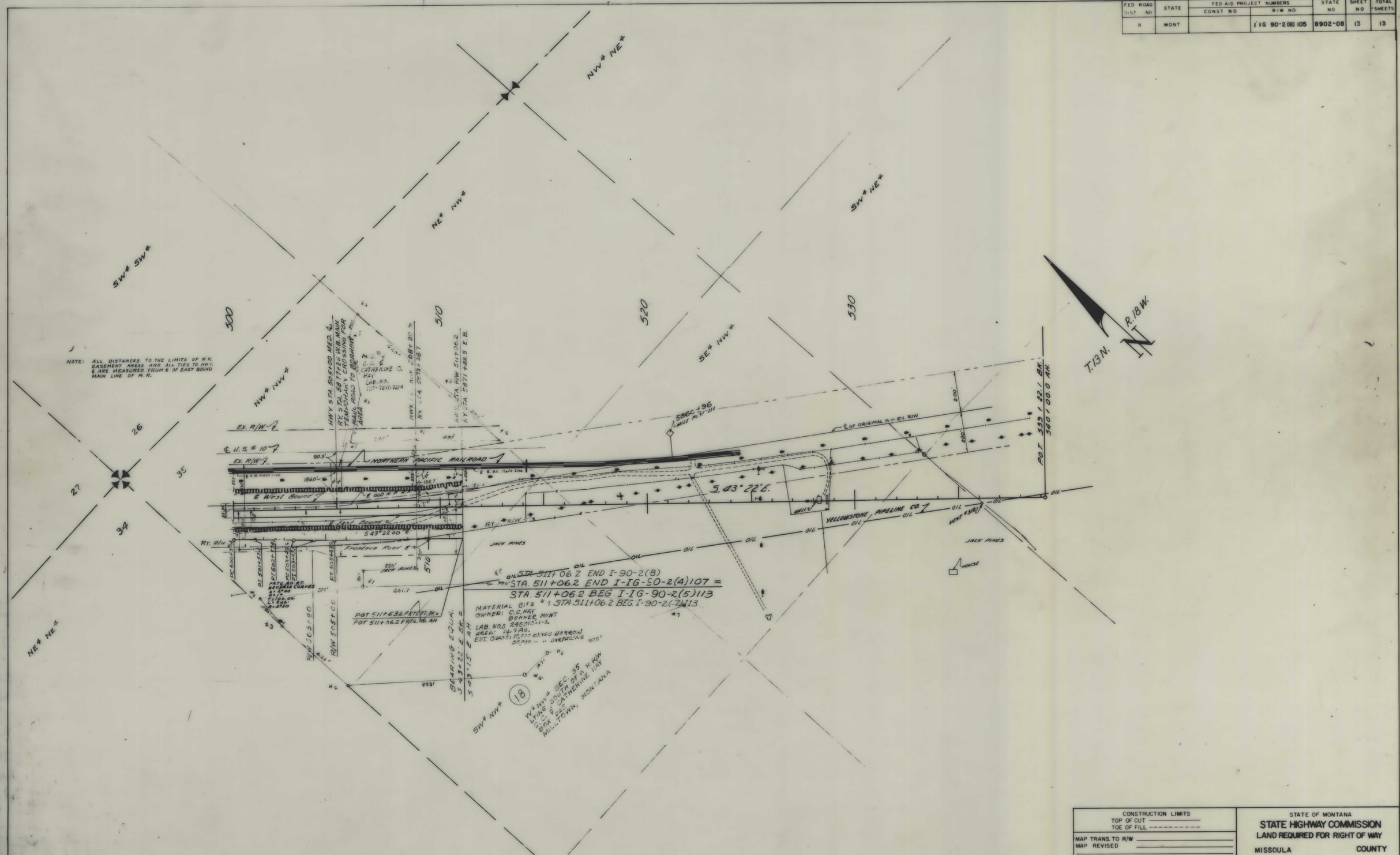

CONSTRUCTION LIMITS	STATE OF MONTANA
TOP OF CUT _____	STATE HIGHWAY COMMISSION
TOE OF FILL ----------	LAND REQUIRED FOR RIGHT OF WAY
MAP TRANS. TO R/W _____	MISSOULA COUNTY
MAP REVISED _____	
B. P. R. APPROVAL 10-31-61-11-20-61-8/22/61 4-23-62-5/10/62	SCALE 1" = 200' MAP COMPLETED _____

I-IG 90-2(8)105 SHT 13 OF 13