PLANS
NOT
TO
SCALE

PARCEL NO	OWNERSHIPS	SHEET NO.
37,43&(37,43)	HAZEL & BEAULAH LUCIER	17&18
38	VICTOR & ALICE LOISELLE	17&18
39	MISSOULA COUNTY	17&18
40	FLORE & BLANCHE HAMEL	18
11,44&(41,44)	ARMAND & JEANETTE LUCIER	18&19
42	ALFRED DESCHAMPS	19&20
4-10	ALLEN MARCURE FOR U.S.A. (FRENCHTOWN IRR. DIST.) CH. CH.	16
4-11	ROBERT & ANNA F. TOUCHETTE FOR U.S.A. (FRENCHTOWN IRR. DIST.) CH. CH.	7
4-12	EDMOND. N. HAMEL FOR U.S.A. (FRENCHTOWN IRR. DIST.) CH. CH.	11&12
4-13	ALLEN MARCURE FOR U.S.A. (FRENCHTOWN IRR. DIST.) CH. CH.	16
45	DELETED	19
46	DAVID ROSE SR.	5
44-1	ELWIN S. & ESTHER L. FOSS	18 & 19

PARCEL NO.	OWNERSHIPS	SHEET NO.
47	CHICAGO, MILWAUKEE & ST. PAUL R. R.	5
48	THOMAS R. & VIRGINIA M. SCHEFFER	5
49	PAUL HAMEL, DEC. ALZIRE HAMEL, (HEIR)	20

FED. ROAD DIST. NO.	STATE	FED. AID PROJECT NUMBERS CONST. NO.	R/W NO.	STATE NO.	SHEET NO.	TOTAL SHEETS
8	MONT.		I-90-2 (29)84	6002-23	1	20

STATE OF MONTANA
STATE HIGHWAY COMMISSION

FRENCHTOWN—EAST & WEST

RIGHT OF WAY PLAN OF

FEDERAL AID PROJECT NO. I-90-2 (29)84 R/W / I-90-2 ( ) CONST.

FRENCHTOWN-EAST & WEST

9.031 MILES

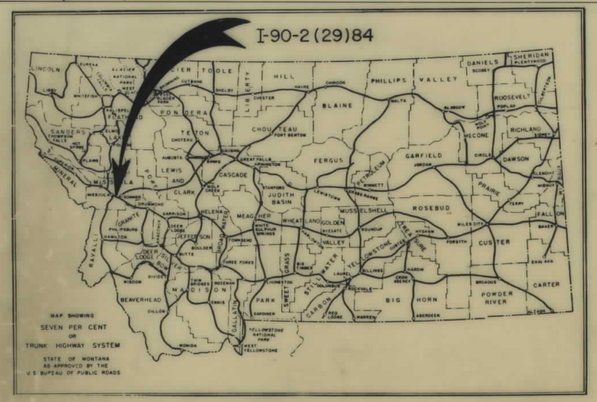

INDEX

PARCEL NO	OWNERSHIPS	SHEET NO.
	HARRY. E. & HELEN. W. JONES (CONT. PUR. LYLE. R. & BARBARA. J. BAGNELL)	3&4
2	THOMAS. R. & VIRGINIA M. SCHEFFER	4&5
3	MARY ROSE BISHOP	5
4-1	MARY ROSE BISHOP FOR U.S.A. (FRENCHTOWN IRR. DIST.) CH. CH.	5
4-2	DAVID ROSE, JR. & MARY ROSE BISHOP FOR U.S.A. (FRENCHTOWN IRR. DIST.) CH. CH.	5
3 DT. & 5 DT.	U.S.A. (FRENCHTOWN IRR. DIST)	5
5	DAVID ROSE, JR 2/3 INT. & MARY ROSE BISHOP 1/3 INT.	5
6	RAYMOND. J. & LORA MAY ROSE	5
7	THOMAS. R. & VIRGINIA. M. SCHEFFER	5&6
8	MARG. M. ALLEN	5&6
8 DT.	FRENCHTOWN IRR. DIST. - LATERAL #9	6
9 & 9A	NORTHERN PACIFIC RAILWAY CO.	5-11, 14, 15
10	JACK. F. & EVELYN CROCKER	6
10 DT.	FRENCHTOWN IRR. DIST.- LATERAL #9	6
11	EUGENE WEISS	6
12, 12A	ROBERT & ANNA. F. TOUCHETTE	6&7
12 DT.	FRENCHTOWN IRR. DIST.	7
13	HENRY LAVOIE	7&8
13 DT.	FRENCHTOWN IRR. DIST. - LATERAL #8	8
4-3	HENRY LAVOIE FOR U.S.A. (FRENCHTOWN IRR. DIST.) CH. CH.	8
14	CALVIN. C. TOUCHETTE	8&9
14 DT.	FRENCHTOWN IRR. DIST.- LATERAL #8	8
4-4	CALVIN C. TOUCHETTE FOR U.S.A. (FRENCHTOWN IRR. DIST.) CH. CH.	8
15	HUSON LOGGING CO.	8&9
15 DT.	FRENCHTOWN IRR. DIST.- LATERAL #8	8
4-5	HUSON LOGGING CO. FOR U.S.A. (FRENCHTOWN IRR. DIST.) CH. CH.	8
16	ORRAL. W. & DELORE. F. LAKE	8&9
16 DT.	FRENCHTOWN IRR. DIST.- LATERAL #8	8&9
4-6	ORRAL. W. & DELORES F. LAKE FOR U.S.A. (FRENCHTOWN IRR. DIST.) CH. CH.	9
17	U.S.A. (FRENCHTOWN IRR. DIST.)	9
18	BUD KING CONSTRUCTION CO.	9&10
4-7	KING CONST. CO. FOR U.S.A. (FRENCHTOWN IRR. DIST.)	9
19	BUD KING CONSTRUCTION CO.	10&11
18&19	BUD KING CONSTRUCTION CO.	11
20	BUD KING CONSTRUCTION CO.	11
21, 24-1	EDMOND. N. HAMEL	11&12
22	U.S.A. (FRENCHTOWN IRR. DIST.)	11&12
23	HARVEY. A. McDONALD	11&12
24	FLORE & BLANCHE HAMEL	12&13
25	ROBERT LINDBACK	13
26	GEORGE. C. BORCHERS (CONTR. PUR. TRAIL LAND LIVESTOCK CO.)	13&14
27	UNITED STATES GOVERNMENT (IRR. DITCH)	14
4-8	GEORGE C. BORCHERS FOR U.S.A. (FRENCHTOWN IRR. DIST.) CH. CH.	14
28	GEORGE. C. BORCHERS *	14
26&28	GEORGE. C. BORCHERS *	14
29	MISSOULA COUNTY	14
30	ANTOINETTE CORCORAN & MARGARET LINEHAN	15&16
31	FREDERICK. J. & LOUISE LUCIER	15
32	D.E. & LENA LUCIER	15&16
4-9	D.E. & LENA LUCIER FOR U.S.A. (FRENCHTOWN IRR. DIST.) CH. CH.	15&16
33	UNITED STATES GOVERNMENT (IRR. DITCH)	15&16
34	ALLEN MARCURE	16
35	UNITED STATES GOVERNMENT (IRR. DITCH)	16
36	ALLEN MARCURE	16
34 & 36	ALLEN MARCURE	16&17

CONTINUED ABOVE

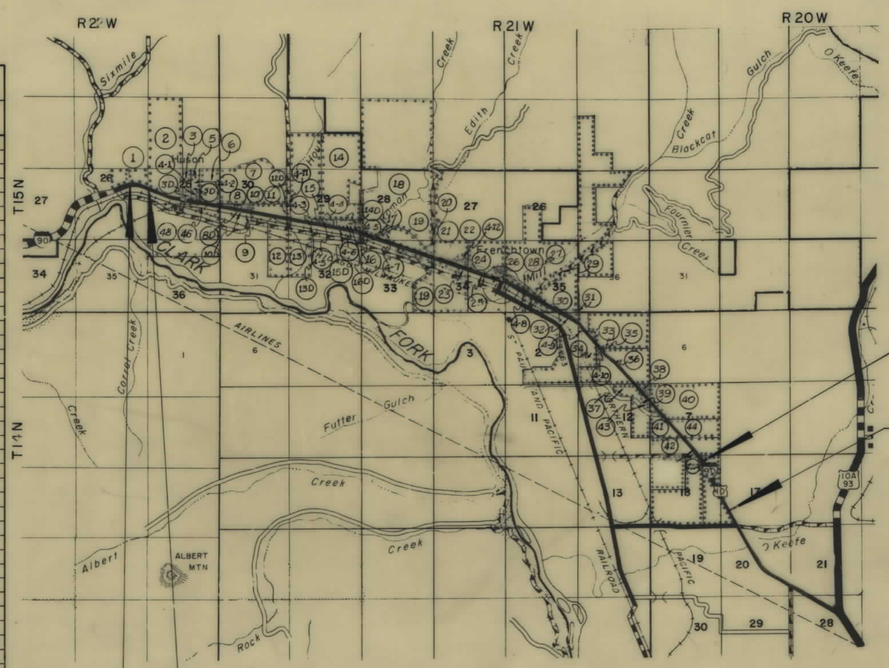

CONVENTIONAL SIGNS

STATE AND NATIONAL LINE
COUNTY LINE
CITY, VILLAGE OR BOROUGH LINE
TOWNSHIP LINE
SECTION LINE
RESERVATION LINE
FENCE LINE
GUARD RAIL
OWNERSHIP BOUNDARY
RIGHT OF WAY LINE
RIGHT OF WAY LINE FENCED
TRAVELED WAY
RAILROADS
RETAINING WALLS
BASE OR SURVEY LINE
LEVEE
CULVERTS IN PLACE (PLAN)
NEW CULVERTS (PLAN)
NEW CULVERTS (PROFILE)
TROLLEY POLE
POWER POLE
TELEPHONE OR TELEGRAPH POLE
MARSH
DITCH
RIPRAP
BRIDGE

SECTION CORNER . . . . . FOUND UNFOUND
1/4 SECTION CORNER . . . . . FOUND UNFOUND
1/16 CORNER . . . . . FOUND UNFOUND
CENTER OF SECTION
CONTROL OF ACCESS WITH FENCE
CONTROL OF ACCESS WITHOUT FENCE
PARCEL NUMBER
CATTLE GUARD
GATE IN FENCE
CONSTRUCTION LIMITS . . . . . CUT — FILL

MAP TRANS. TO R/W
MAP REVISED
B.P.R. APPROVAL 6-29-62, 8-21-67, 10-25-67, 12-16-68, 2-20-69, 7-8-69, 10-25-70, 11-8-70, 2-3-71

STATE HIGHWAY COMMISSION OF MONTANA

APPROVED: 10-21-67
STATE HIGHWAY ENGINEER DATE

DEPARTMENT OF COMMERCE
BUREAU OF PUBLIC ROADS

APPROVED:

DIVISION ENGINEER DATE

I 90-2(29)84 SHT 1 OF 20

FED. ROAD DIST. NO.	STATE	FED. AID PROJECT NUMBERS		STATE NO.	SHEET NO.	TOTAL SHEETS
		CONST. NO.	R/W NO.			
8	MONT.		I-90-2 (29)84	8902-29	2	20

P.O.C. STA. 474+98.4 END PROJ. I-IG-90-2(21) 80 CONST.
P.O.C. STA. 474+98.4 BEG. I-90-2 ( ) 84 CONST.
P.O.C. STA. 474+98.4 BEG. INCIDENTAL R/W ACQUISITION TO I-90-2(29)84

POT. STA. 496+15.0 END I-IG-90-2(15)80 R/W
STA. 496+18.0 BEG. I-90-2(29)84 R/W

STA. 967+45.4 END I-90-2(29) 84 R/W
STA. 967+45.4 BEG. I-IG-90-2(9)94 R/W

MAP TRANS. TO R/W
MAP REVISED
B.P.R. APPROVAL 6-29-67, 12-12-67, 2-20-68, 7-8-68,

I 90-2 (2)84
Frenchtown E & W (85-94)
1" = 1000'

I 90-2(29)84 SH 2 OF 20

FED. ROAD DIST. NO.	STATE	FED. AID PROJECT NUMBERS CONST. NO.	R/W NO.	STATE NO.	SHEET NO.	TOTAL SHEETS
8	MONT.		I-90-2 (29) 84	8902-29	3	20

OWNERSHIPS

PARCEL	NAME	ADDRESS	TOTAL AREA	GROSS R/W AREA	P.T.W. AREA	AREA TO BE ACQUIRED	REMAINDER LEFT	REMAINDER RIGHT
1	HARRY E. & HELEN M. JONES							
	CONT. PUR. LYLE R. & BARBARA J. BAGNELL	MISSOULA, MONT.	29.35 AC.	2.58 AC.		2.58 AC.	26.77 AC.	

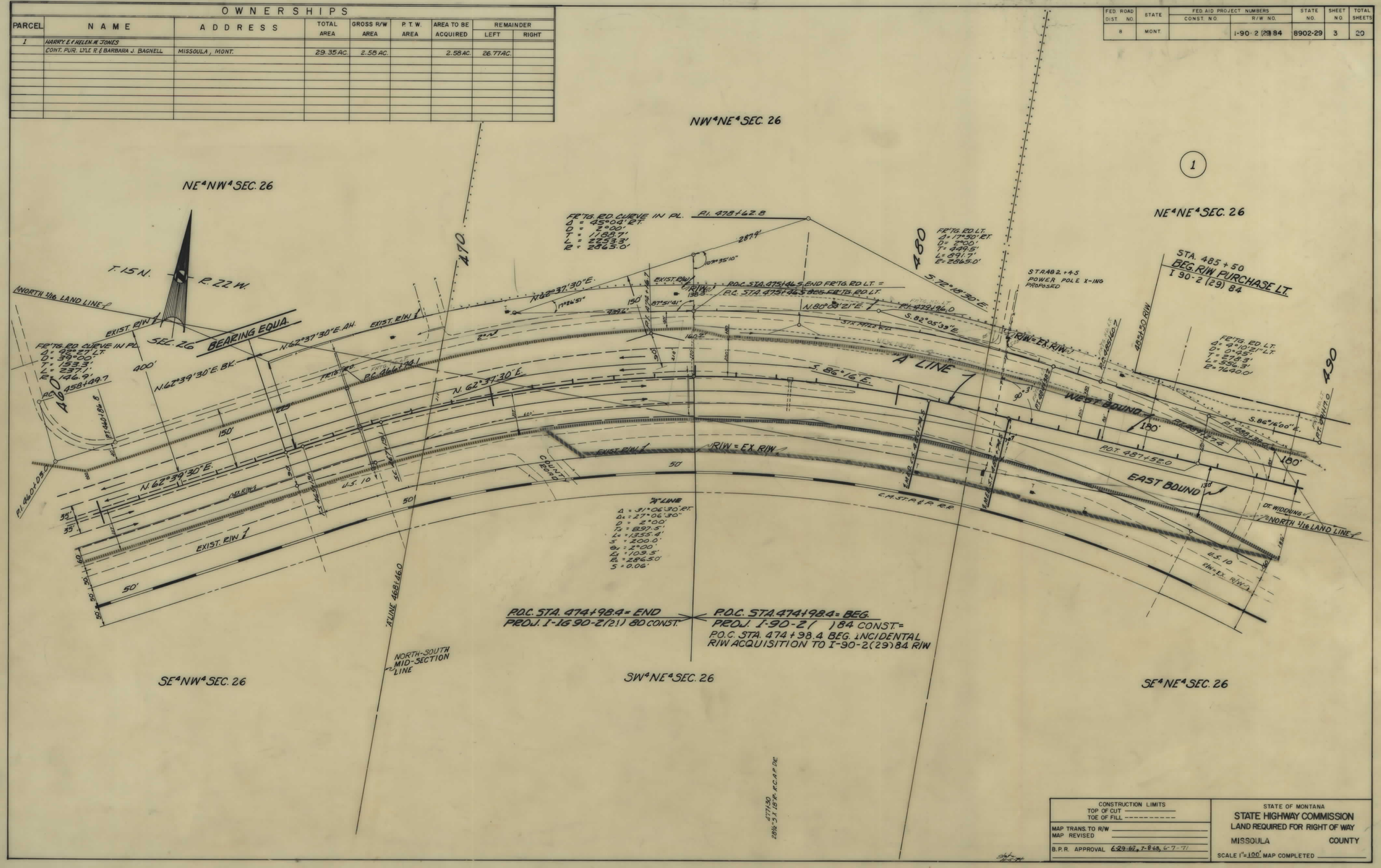

CONSTRUCTION LIMITS
TOP OF CUT
TOE OF FILL

MAP TRANS. TO R/W
MAP REVISED

B.P.R. APPROVAL 6-29-67, 7-8-68, 6-7-71

STATE OF MONTANA
STATE HIGHWAY COMMISSION
LAND REQUIRED FOR RIGHT OF WAY
MISSOULA COUNTY
SCALE 1" = 100' MAP COMPLETED

I 90-2(29)84 SHT 3 OF 20

FED. ROAD DIST. NO.	STATE	FED. AID PROJECT NUMBERS CONST. NO.	R/W NO.	STATE NO.	SHEET NO.	TOTAL SHEETS
8	MONT.		I-90-2(29)84	8902-29	4	20

OWNERSHIPS

PARCEL	NAME	ADDRESS	TOTAL AREA	GROSS R/W AREA	P.T.W. AREA	AREA TO BE ACQUIRED	REMAINDER LEFT	REMAINDER RIGHT
1	HARRY E. & HELEN W. JONES	HUSON, MONT.						
	CONT. PUR. LYLE R. & BARBARA J. BAGNELL	MISSOULA, MONT.	29.35 AC.	2.58 AC.		2.58 AC.	26.77 AC.	
2	THOMAS. R. & VIRGINIA. M. SCHEFFER	HUSON, MONT.	429.00 -	22.15 -		22.15 -	383.96 -	23.36 AC.

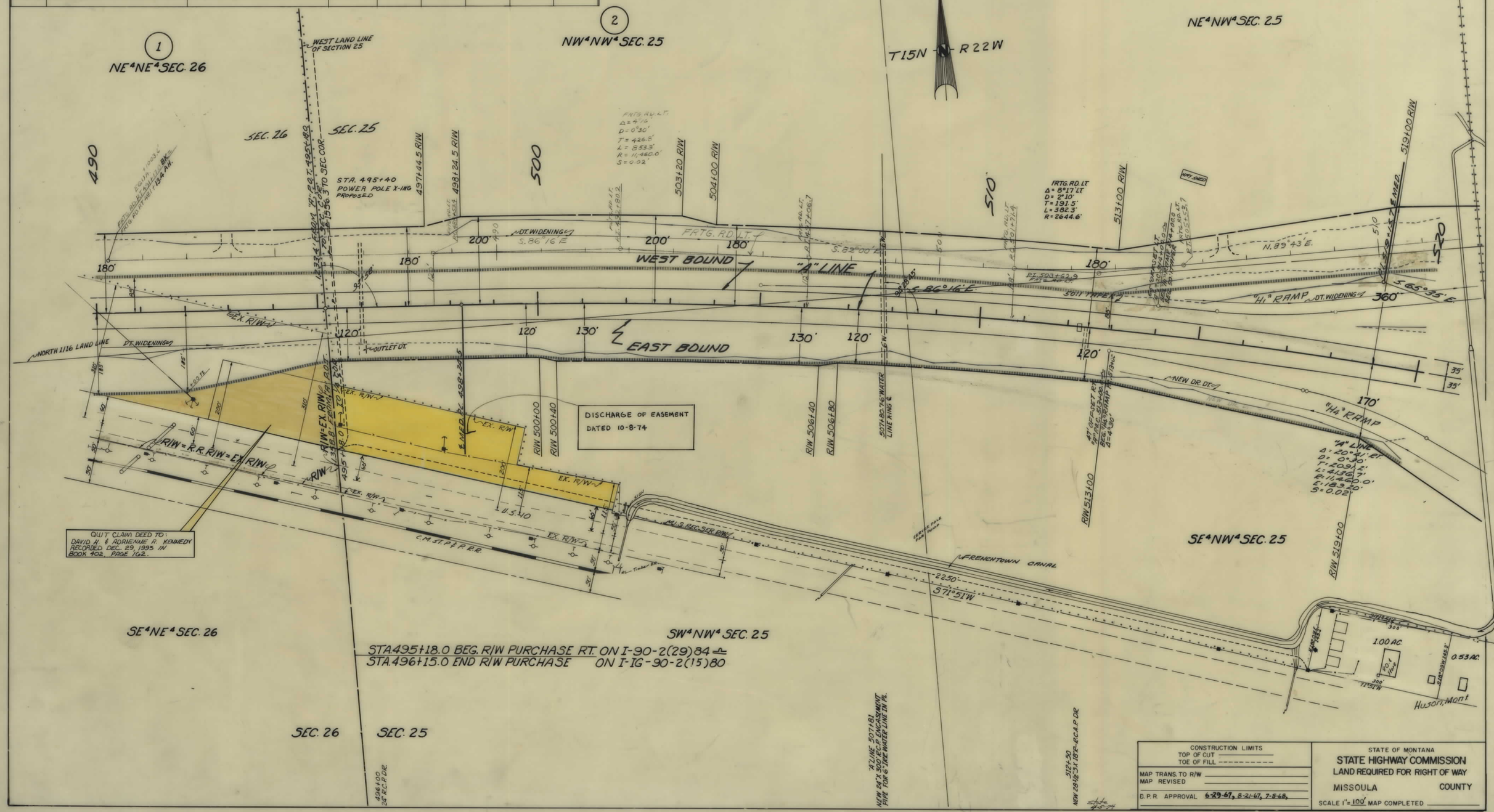

I 90-2(29)84 SHT 4 OF 20

FED ROAD DIST. NO.	STATE	FED AID PROJECT NUMBERS CONST. NO.	R/W NO.	STATE NO.	SHEET NO.	TOTAL SHEETS
8	MONT		I-90-2(29)84	8902-29	5	20

NOTE: PARCEL #4 WILL BE USED ON PROJ. FOR CH. CH. R/W ACQ. FOR IRR. CANAL. PARCELS #4-1, 4-2 ETC. ARE FOR DISTINGUISHING THE ACQUISITION OF THE EASEMENS FROM THE DIFFERENT OWNERS.

OWNERSHIPS

PARCEL	NAME	ADDRESS	TOTAL ACREAGE	GROSS TAKE ACREAGE	P.T.W. ACREAGE	NET TAKE ACREAGE	REMAINDER LEFT	REMAINDER RIGHT	CONST. PERMIT AREA	EASEMENT AREA.
2	THOMAS R. & VIRGINIA M. SCHEFFER	HUSON, MONT.	429.00 AC.	22.15 AC.		22.15 AC.	383.96 AC.	23.36 AC.		
3	MARY ROSE BISHOP	" , " .	* 40.00 "	14.06 "	0.21 AC.	13.85 "	# 19.57 "	* 6.37 "		
5	DAVID ROSE, JR. 2/3 INT. & MARY ROSE	" , " .								
	BISHOP 1/3 INT.	" , " .	* 40.00 "	9.72 "		9.72 "	⊕ 23.69 "	* 6.59 "		
6	RAYMOND J. & LORA MAY ROSE	" , " .	* 80.00 "	10.62 "		10.62 "	60.14 "	* 3.66 "		
7	THOMAS R. & VIRGINIA M. SCHEFFER	" , " .	* 328.00 "	0.97		0.97 "	327.03 "			
8	MARG. M. ALLEN	1515 JACKSON ST, MISSOULA, MONT.	SEE	SHEET #6						
** 46	DAVID ROSE SR.		** 5.89 AC.	0.98 AC.	0.27 AC.	0.71 "		4.91 "		
** 4-1	MARY ROSE BISHOP FOR U.S.A. (FRENCHTOWN IRR. DIST.)	HUSON, MONT.	"	0.91 "		0.91 "				
** 4-2	DAVID R. JR, MARY R. BISHOP FOR U.S.A. (" " ")	" , " .		0.23 "		0.23 "				
9	N. P. RY.			PERMIT ONLY					⊕ 4.92 AC.	
47	C. M. ST. P. & P.								0.02 "	
48	THOMAS R. & VIRGINIA M. SCHEFFER	HUSON, MONT.								0.04 AC.
#3DT. *3DT.	U.S.A. (FRENCHTOWN IRR. DIST.) FOR NEG. IRR. DIST. INTERESTS.									

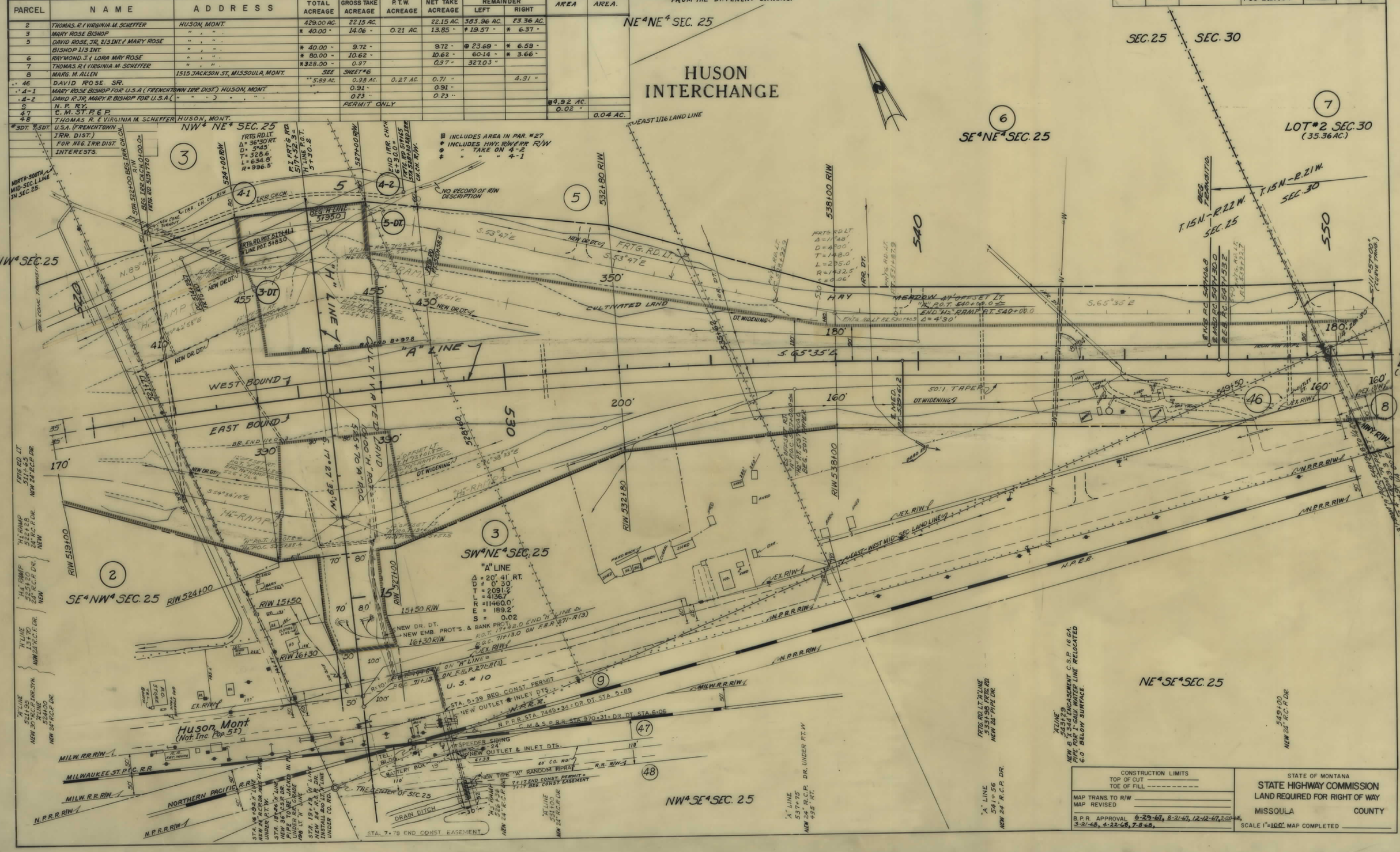

CONSTRUCTION LIMITS
TOP OF CUT _____
TOE OF FILL - - - - - - - - - -
MAP TRANS. TO R/W _____
MAP REVISED _____
B.P.R. APPROVAL 6-29-67, 8-21-67, 12-12-67, 3-20-68, 3-21-68, 4-22-68, 7-8-68,

STATE OF MONTANA
STATE HIGHWAY COMMISSION
LAND REQUIRED FOR RIGHT OF WAY
MISSOULA COUNTY
SCALE 1"=100' MAP COMPLETED _____

190-2(29)84 SHT 5 OF 20

FED ROAD DIST NO.	STATE	FED AID PROJECT NUMBERS CONST NO.	R/W NO.	STATE NO.	SHEET NO	TOTAL SHEETS
8	MONT.		I-90-2(29)84	8902-29	6	20

OWNERSHIPS

PARCEL	NAME	ADDRESS	TOTAL AREA	GROSS R/W AREA	P.T.W. AREA	AREA TO BE ACQUIRED	REMAINDER LEFT	REMAINDER RIGHT	CONST. PERMIT AREA
7	THOMAS R. & VIRGINIA M. SCHEFFER	HUSON, MONT.	* 328.00 AC.	0.97 AC.		0.97 AC.	327.03 AC.		
8	MARGE M. ALLEN	1515 JACKSON ST. MISSOULA, MONT.	10.40 "	6.19 "		6.19 "	4.21 "		
9	NORTHERN PACIFIC RAILWAY	ST. PAUL, MINN.	PERMIT	ONLY					⊞ 4.92 AC.
10	JACK F. & EVELYN CROCKER	17935-48th AVE. SO., SEATTLE 88, WASH.	7.84 "	1.90 "		1.90 "	5.94 "		
11	EUGENE WEISS	BOX 86, MISSOULA, MONT.	1.99 "	0.63 "		0.63 "	1.36 "		
12	ROBERT & ANNA F. TOUCHETTE	BOX 56, FRENCHTOWN, " "	* 201.83 "	17.33 "	8.81 "	8.52 "	‡ 33.66 "	‡ 150.84 "	
8DT/10DT	U.S.A. (FRENCHTOWN IRR. DIST.)	FOR USE IN NEGOTIATING DITCH CO. INTERESTS							

NOTE: # NO DESCRIPTION ON RECORD

* INCLUDES HWY. RIW & R.R. R/W ⊞ INCLUDES AREA IN PAR. #27
‡ " TAKE ON 4-11
# " " " PAR. #27

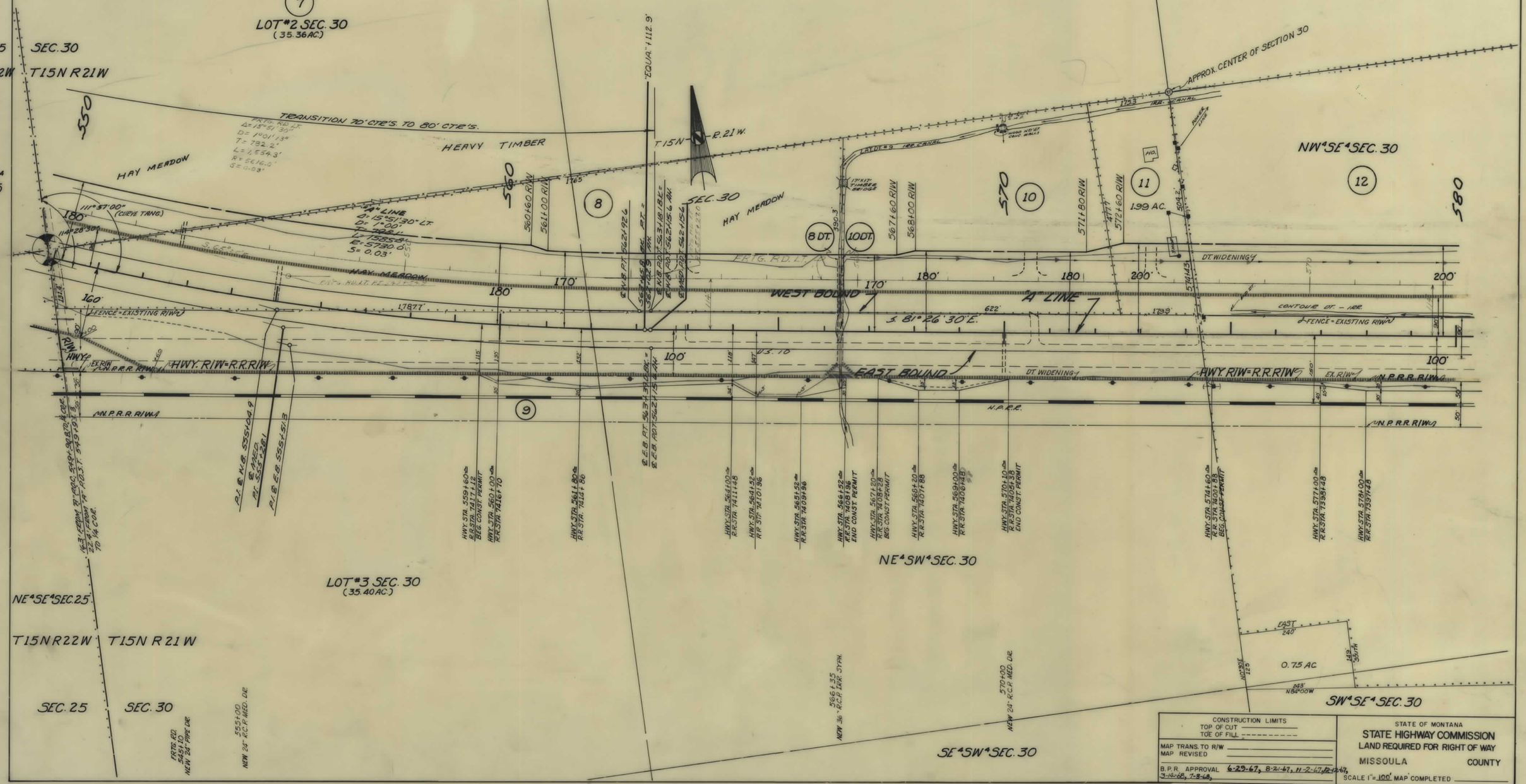

190-2(29)84 SHT 8 OF 20

FED. ROAD DIST. NO.	STATE	FED. AID PROJECT NUMBERS CONST. NO.	R/W NO.	STATE NO.	SHEET NO.	TOTAL SHEETS
8	MONT.		I-90-2(29)84	8902-29	7	20

OWNERSHIPS

PARCEL	NAME	ADDRESS	TOTAL AREA	GROSS R/W AREA	P.T.W. AREA	AREA TO BE ACQUIRED	REMAINDER LEFT	REMAINDER RIGHT	CONST. PERMIT AREA
9	NORTHERN PACIFIC RAILWAY	ST. PAUL, MINN.	PERMIT	ONLY					⊞ 4.92 AC.
12	ROBERT I. ANNA F. TOUCHETTE	BOX 56, FRENCHTOW, MONT.	* 201.83 AC.	17.33 AC.	8.81 AC.	8.52 AC.	‡ 33.66 AC.	* 159.84 AC.	
13	HENRY LAVOIE ~ SUBJECT TO INTERESTS	HUSON, MONT.	* 580.00 "	15.49 "	7.43 "	8.06 "	⊕ 378.58 "	* 185.93 "	
	OF PETER LONGPRE, H.T. HEIRS OR ASSIGNS								
12 DT.	U.S.A. (FRENCHTOWN IRR. DIST.)	FOR USE IN NEGOTIATING IRR. DIST. INTERESTS							
4-11	ROBERT I. ANNA F. TOUCHETTE FOR U.S.A.								
	(FRENCHTOWN IRR. DIST.)	BOX 56, FRENCHTOWN, MONT.		0.06 "		0.06			
9-A	N. P. R.Y.	ST. PAUL, MINN.							1.33 AC.

* INCLUDES HWY. R/W & R.R. R/W
‡ " TAKE ON 4-11
⊕ " " 4-3
⊞ " " IN PAR. #27

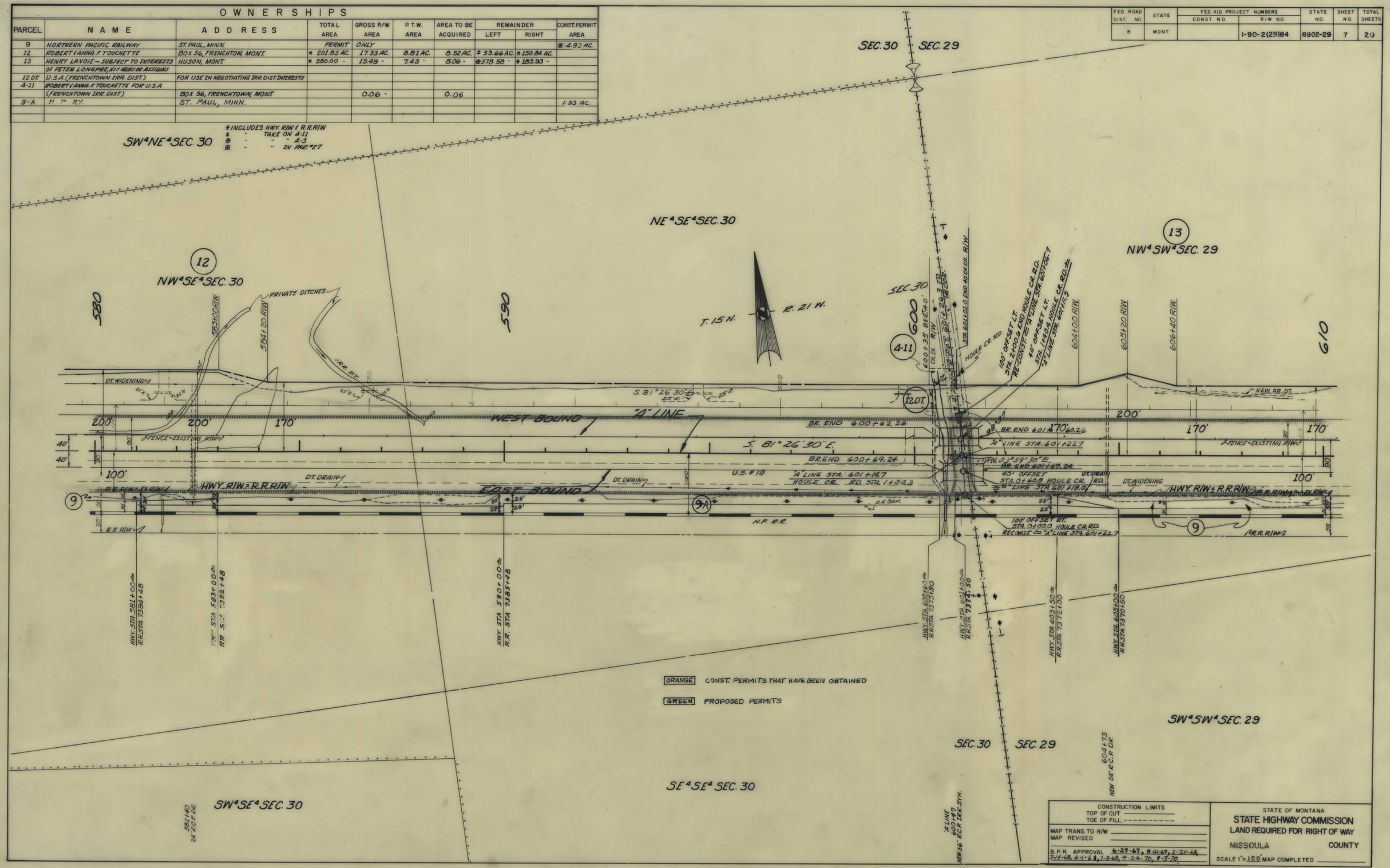

CONSTRUCTION LIMITS
TOP OF CUT
TOE OF FILL

MAP TRANS. TO R/W
MAP REVISED

B.P.R. APPROVAL 6-29-67, 8-21-67, 2-20-68, 3-12-68, 4-1-68, 7-8-68, 7-24-70, 9-3-70

STATE OF MONTANA
STATE HIGHWAY COMMISSION
LAND REQUIRED FOR RIGHT OF WAY
MISSOULA COUNTY
SCALE 1" = 100' MAP COMPLETED

I 90-2(29)84 SHT 7 OF 20

FED. ROAD DIST. NO.	STATE	FED. AID PROJECT NUMBERS CONST. NO.	R/W NO.	STATE NO.	SHEET NO.	TOTAL SHEETS
8	MONT.		I-90-2(29)84	8902-29	8	20

OWNERSHIPS

PARCEL	NAME	ADDRESS	TOTAL AREA	GROSS R/W AREA	P. T. W. AREA	AREA TO BE ACQUIRED	REMAINDER LEFT	REMAINDER RIGHT	CONST. PERMIT AREA
9	NORTHERN PACIFIC RY.	ST. PAUL, MINN.	PERMIT	ONLY					⊞ 4.82 AC.
13	HENRY LAVOIE	HUSON, MONT.	* 580.00 AC.	15.49 AC.	7.43 AC.	8.06 AC.	⊕ 378.58 AC.	* 185.93 AC.	
14	CALVIN C. TOUCHETTE	FRENCHTOWN, MONT.	350.00 "	1.42 "		1.42 "	⊗ 348.58 "		
15	HUSON LOGGING CO.	BOX 619, MISSOULA, MONT.	3.20 "	3.08 "		3.08 "	Δ 0.12 "		
16	O.REAL W. & DOLORES F. LAKE	BOX 55, FRENCHTOWN, " "	SEE	SHEET # 9					
13-16 DT	U.S.A. (FRENCHTOWN IRR. DIST.)	FOR USE IN NEGOTIATING IRR. DIST. INTERESTS							
4-3	HENRY LAVOIE FOR U.S.A. (FRENCHTOWN IRR. DIST.)	HUSON, MONT.		0.08 "		0.08 "			
4-4	C.C. TOUCHETTE " " (" " ")	FRENCH TOWN, MONT.		1.19 "		1.19 "			
4-5	HUSON LOGGING CO. " (" " ")	BOX 619, MSLA, " .		0.10 "		0.10 "			

* INCLUDES HWY. R/W & R.R. R/W
⊕ " TAKE ON 4-3
⊗ " " " 4-4
Δ " " " 4-5
⊞ " " IN PDF. # 27

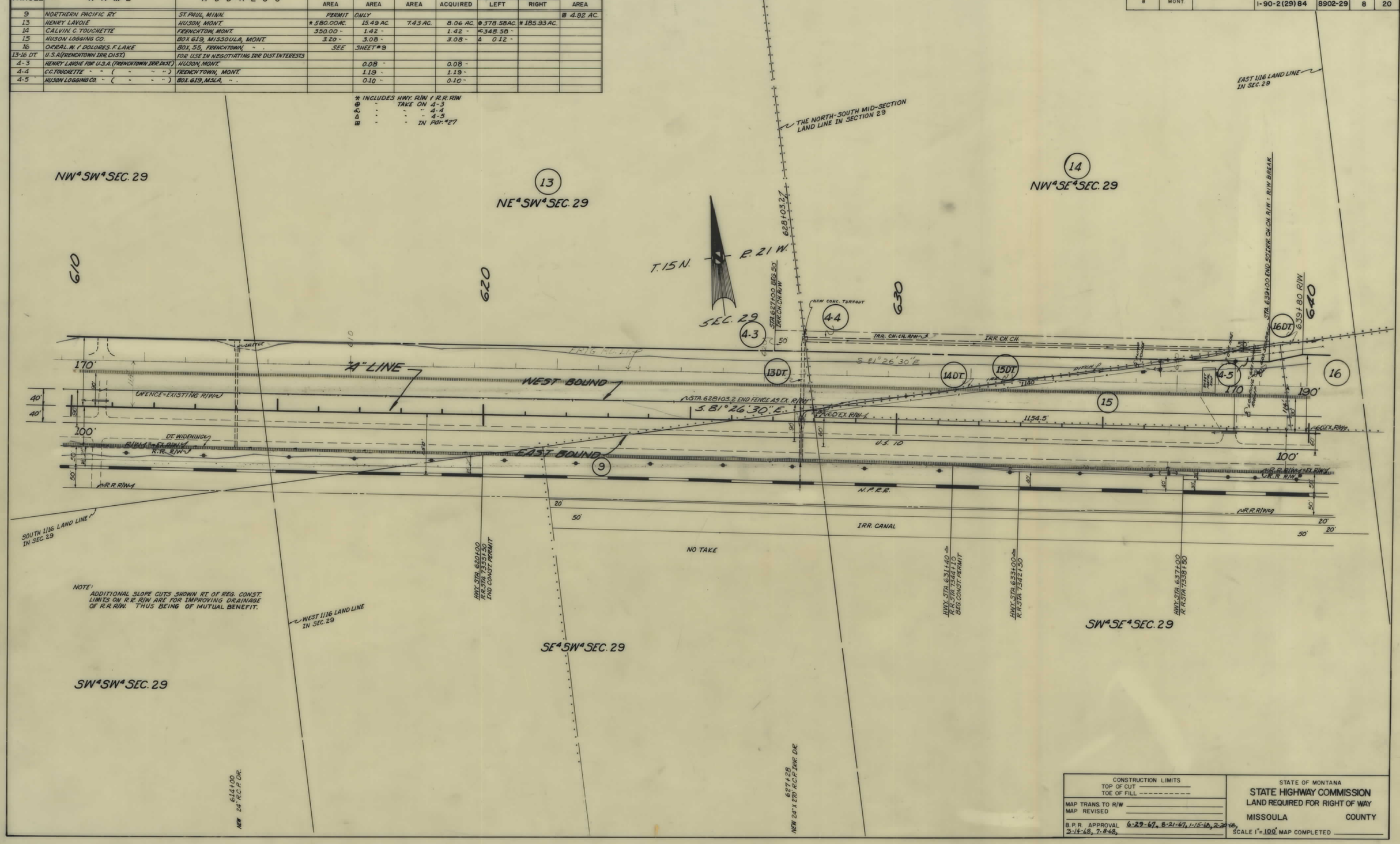

I-90-2(29)84 SHT 8 OF 20

FED. ROAD DIST. NO.	STATE OF MONTANA	FED. AID PROJECT NUMBERS CONST. NO.	R/W NO.	STATE NO.	SHEET NO.	TOTAL SHEETS
8			I-90-2(29)84	8902-29	9	20

OWNERSHIPS

PARCEL	NAME	ADDRESS	TOTAL AREA	GROSS R/W AREA	P.T.W. AREA	AREA TO BE ACQUIRED	REMAINDER LEFT	REMAINDER RIGHT	CONST. PERMIT AREA	EASEMENT AREA
9	NORTHERN PACIFIC RY.	ST. PAUL, MINNESOTA	PERMIT	ONLY					▦ 4.92 AC.	
14	CALVIN C. TOUCHETTE	2300 BRAYTON PLACE, MISSOULA, MONTANA	350.00 AC.	1.42 AC.		1.42 AC.	∠ 348.58 AC			
15	HUSON LOGGING CO.	BOX 619, MISSOULA, MONT.	SEE	SHEET	# 8					
16	ORRAL W. & DOLORES F. LAKE	BOX 55, FRENCHTOWN, MONT.	11.00 AC.	4.03 AC.	0.03 AC.	4.00 AC.	≠ 6.97 AC.			
18	BUD KING CONST.	C/O HUGH KING, 1203 WYO. 30, MISSOULA, MONTANA		11.8 AC.	3.9 AC.	7.9 AC.				0.24 AC.
16 DT.	U.S.A. (FRENCHTOWN IRR. DIST.)	FOR USE IN NEGOTIATING IRR. DIST. INTS.								
17	U.S.A. (" " " ")	" " " " " "		2.87 AC.	0.03 AC.	2.84 AC.				
4-6	O. N. & D. F. LAKE FOR U.S.A. (FRENCHTOWN IRR. DIST)	BOX 55, FRENCHTOWN, MONT.		0.63 AC.	0.06 AC.	0.57 AC.				
4-7	KING CONST. CO. " " "	C/O H. KING, 1203 WYO. 30, MISSOULA, MONT.		1.14 AC.	0.06 AC	1.08 AC.				

∠ INCL. TAKE ON 4-4
≠ " " " 4-6
▦ " " IN PAR. 27

NOTE: DESCRIPTION OF IRR. DITCH R/W PAR #17 DOES NOT FIT DITCH LOCATION. SINCE EXACT LOCATION OF DITCH R/W IS IN QUESTION WE ARE NOT BREAKING R/W OUT INTO SEPARATE PARCELS WHERE DITCH R/W CUTS THRU HIGHWAY R/W TAKE AS WE WOULD NORMALLY DO.

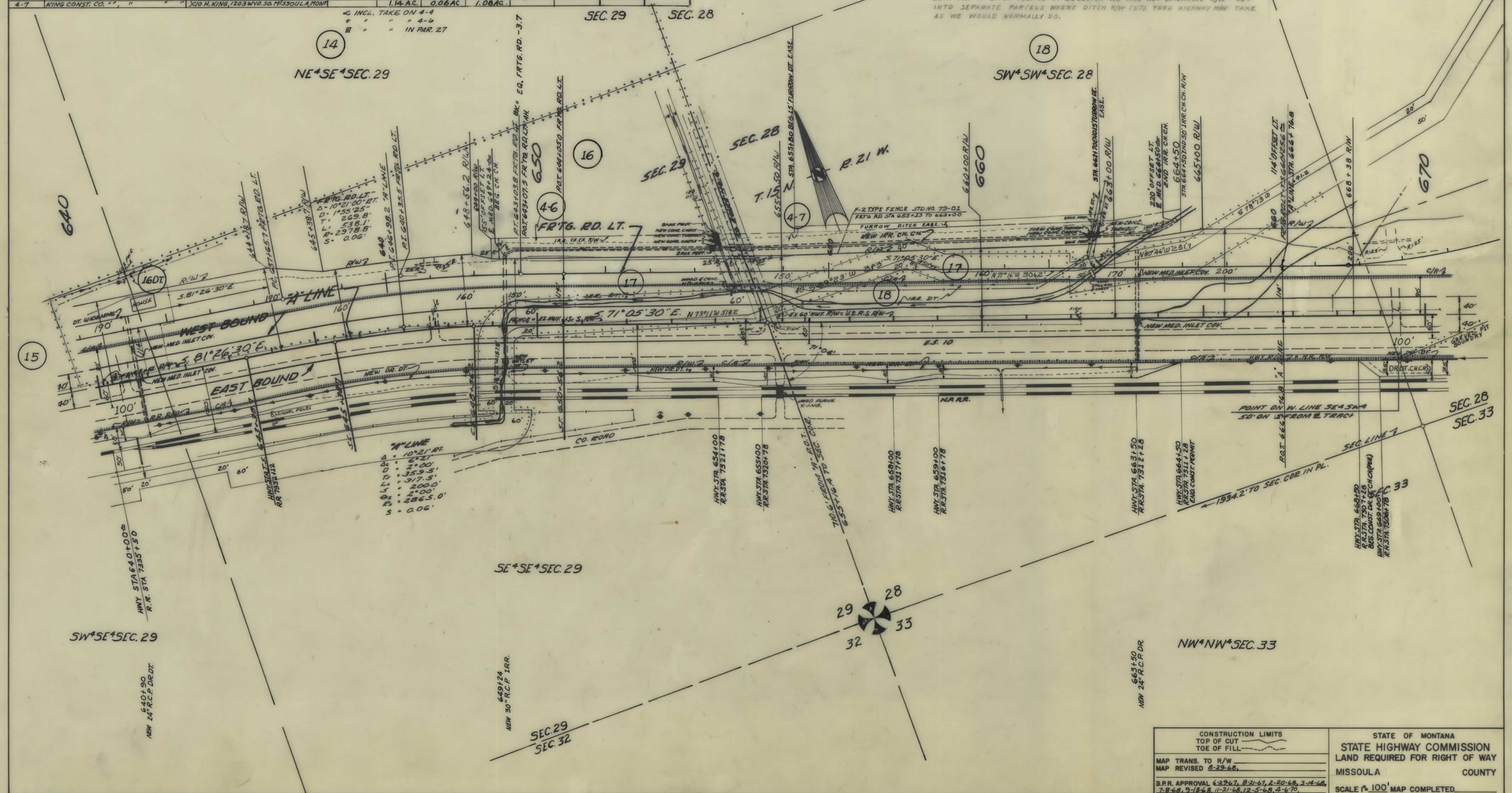

CONSTRUCTION LIMITS	STATE OF MONTANA
TOP OF CUT ———	STATE HIGHWAY COMMISSION
TOE OF FILL ———	LAND REQUIRED FOR RIGHT OF WAY
MAP TRANS. TO R/W	MISSOULA COUNTY
MAP REVISED 8-29-68.	
B.P.R. APPROVAL 6-29-67, 8-21-67, 2-20-68, 3-14-68, 7-8-68, 9-18-68, 11-21-68, 12-5-68, 4-6-70.	SCALE 1" = 100' MAP COMPLETED

I 90-2(29)84 SHT 9 OF 20

FED. ROAD DIST. NO.	STATE OF MONTANA	FED. AID PROJECT NUMBERS		STATE NO.	SHEET NO.	TOTAL SHEETS
		CONST. NO.	R/W NO.			
8			I-90-2(29)84	8902-29	10	20

OWNERSHIPS

PARCEL	NAME	ADDRESS	TOTAL AREA	GROSS R/W AREA	P. T. W. AREA	AREA TO BE ACQUIRED	REMAINDER LEFT	REMAINDER RIGHT	CONST. PERMIT AREA
9	N. P. RY.	ST. PAUL, MINN.	PERMIT ONLY						
18	BUD KING CONST. CO.	C/O H. KING, 1205 WYOMING ST.,	SEE	SHEET	#	9			
		MISSOULA, MONT.							
19	" " " "	" " "	"	"	"	11			

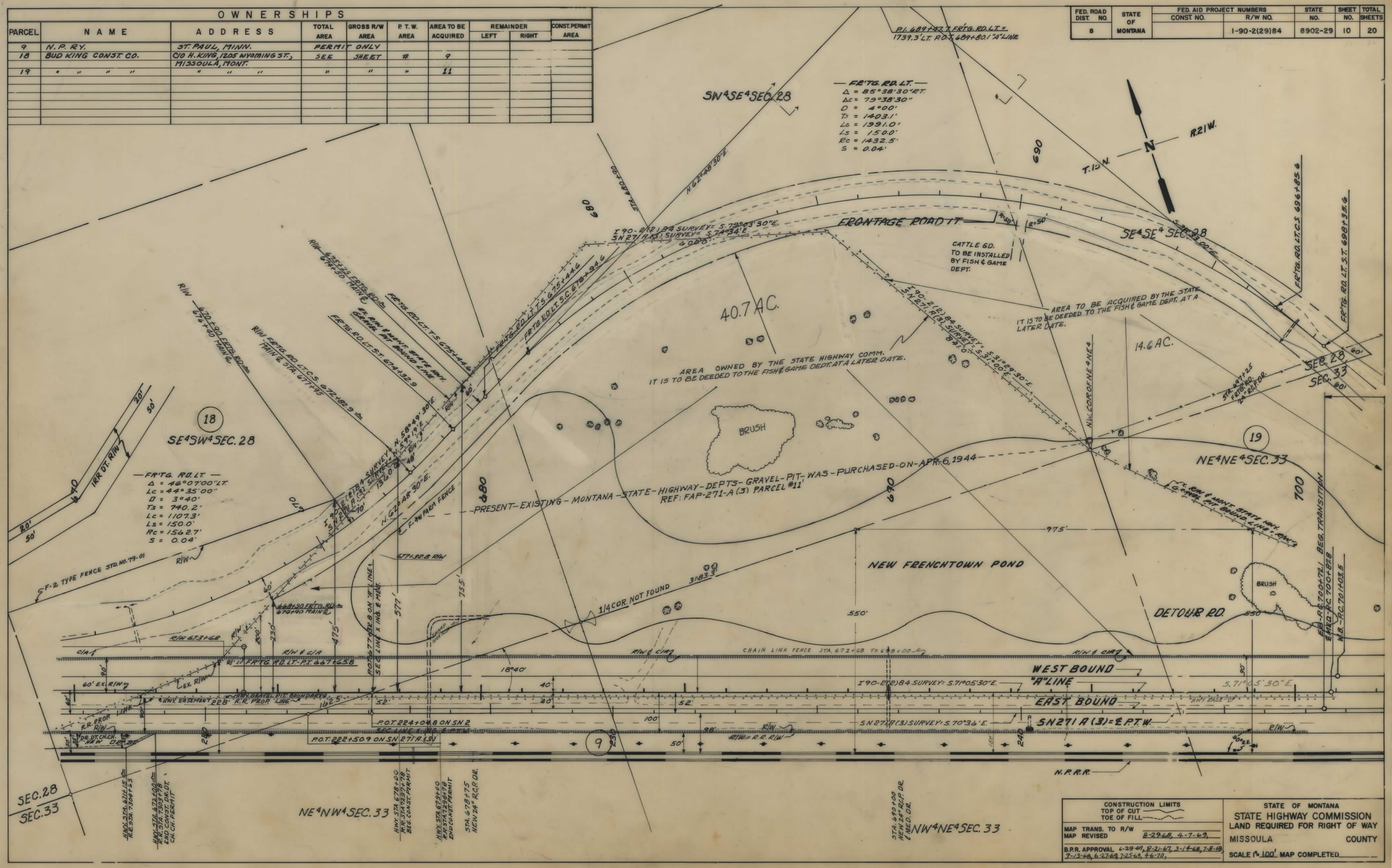

I 90-2(29)84 SHT 10 OF 20

FED. ROAD DIST. NO.	STATE OF MONTANA	FED. AID PROJECT NUMBERS		STATE NO.	SHEET NO.	TOTAL SHEETS
		CONST. NO.	R/W NO.			
8			I-90-2(29)84	8902-29	11	20

OWNERSHIPS

PARCEL	NAME	ADDRESS	TOTAL AREA	GROSS R/W AREA	P. T. W. AREA	AREA TO BE ACQUIRED	REMAINDER LEFT	REMAINDER RIGHT	CONST. PERMIT AREA
19	BUD KING CONST. CO.	C/O H. KING, 1203 WYOMING ST., MISSOULA, MONT.		9.0 AC.	-0-	9.0 AC.			
18,19,20	BUD KING CONST. CO.	" " "	520.3 AC.	20.7 AC.	3.9 AC.	16.8 AC.	485.0 AC.	*14.6 AC.	0.24 AC.
20	BUD KING CONST. CO.	" " "		0.1 AC.		0.1 AC.			
21	EDMOND N. HAMEL	FRENCHTOWN, " "	84.37 AC.	10.21 AC.		10.21 AC.	@ 74.41 AC.	0.75 AC.	
22	U.S.A. (FRENCHTOWN IRR. DIST.)			0.81 AC.		0.81 AC.			
23	HARVEY A. McDONALD	FRENCHTOWN, " "	15.14 AC.	5.22 AC.		5.22 AC.	2.09 AC.	7.83 AC.	
4-12	E. N. HAMEL FOR FRENCHTOWN IRR. DIST.	" " "		1.14 AC.	0.06 AC.	1.08 AC.			
9	N.P.R.R.	ST. PAUL, MINN.		PERMIT ONLY					# 4.92 AC.
21A	EDMOND N. HAMEL	TO BE SECURED BY OTHERS		0.7 AC.		0.7 AC.			

INCL. TAKE IN PARCEL 27

*AREA SHOWN AS REMAINDER RT. (14.6 AC.) TO BE ACQUIRED BY THE STATE. IT IS TO BE DEEDED TO FISH & GAME DEPT. AT A LATER DATE.

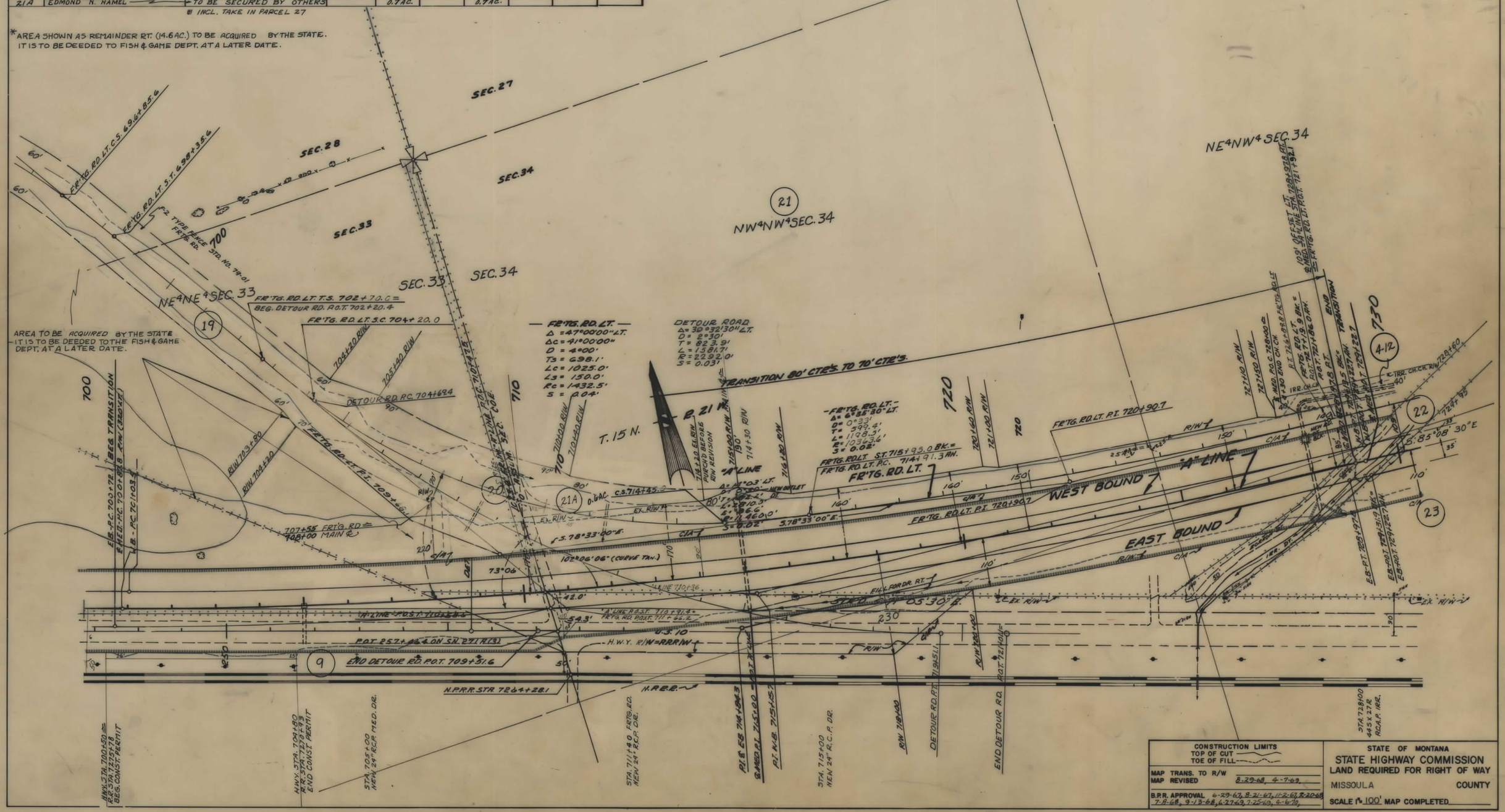

CONSTRUCTION LIMITS	STATE OF MONTANA
TOP OF CUT ———	STATE HIGHWAY COMMISSION
TOE OF FILL ———	LAND REQUIRED FOR RIGHT OF WAY
MAP TRANS. TO R/W 8-29-68, 4-7-69,	MISSOULA COUNTY
MAP REVISED	
B.P.R. APPROVAL 6-29-67, 8-21-67, 11-2-67, 2-20-68, 7-8-68, 9-13-68, 6-27-69, 7-25-69, 4-6-70,	SCALE 1" = 100' MAP COMPLETED

I 90-2(29)84 SHT 11 OF 20

FED. ROAD DIST. NO.	STATE	FED. AID PROJECT NUMBERS CONST. NO.	R/W NO.	STATE NO.	SHEET NO.	TOTAL SHEETS
8	MONT.		I-90-2(29)84	8902-29	12	20

OWNERSHIPS

PARCEL	NAME	ADDRESS	TOTAL AREA	GROSS R/W AREA	P.T.W. AREA	AREA TO BE ACQUIRED	REMAINDER LEFT	REMAINDER RIGHT	CONST. PERMIT AREA
21	EDMOND N. HAMEL	FRENCHTOWN, MONT.	84.37 AC.	10.21 AC.		10.21 AC.	⊕ 74.41 AC.	0.75 AC.	
22	FRENCHTOWN IRR. DISTRICT (U.S.A.)			0.81 "		0.81 "			
23	HARVEY A. McDONALD	FRENCHTOWN, MONT.	15.14 "	5.22 "		5.22 "	2.04 "	7.88 "	
24	FLORE & BLANCHE HAMEL	FRENCHTOWN MONT.	152.75 "	30.71 "		30.71 "	83.07 "	38.97 "	129 AC.
4-12	E.N. HAMEL FOR U.S.A. (FRENCHTOWN IRR. DIST.)	FRENCHTOWN, " .		1.14 "	0.06 AC.	1.08 "			
24.1	EDMOND N. HAMEL	" "	0.61	0.16		0.16	0.20 "	0.25 "	

⊕ INCLUDES TAKE FOR 4-12

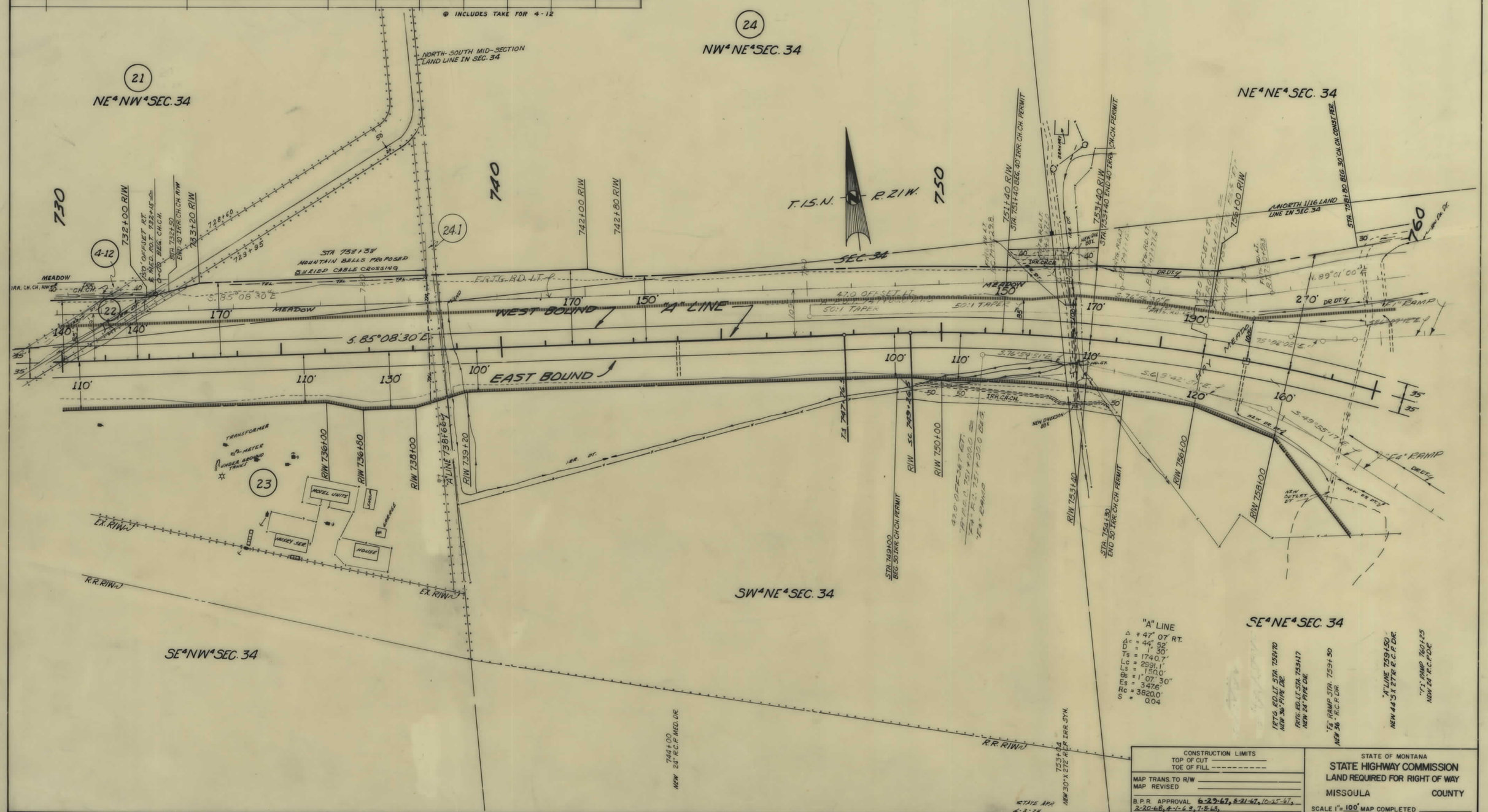

I 90-2(29)84 SHT 12 OF 20

FED. ROAD DIST. NO.	STATE	FED. AID PROJECT NUMBERS CONST. NO.	R/W NO.	STATE NO.	SHEET NO.	TOTAL SHEETS
8	MONT.		I-90-2(29)84	8902-29	13	20

OWNERSHIPS

PARCEL	NAME	ADDRESS	TOTAL ACREAGE	GROSS TAKE ACREAGE	P.T.W. ACREAGE	NET TAKE ACREAGE	REMAINDER LEFT	REMAINDER RIGHT	CONST. PERMIT ACREAGE
24	FLORE & BLANCHE HAMEL	FRENCHTOWN, MONT.	152.75AC.	30.71 AC.		30.71 AC.	83.07 AC.	38.97 AC.	1.29 AC.
25	ROBERT LINDBACK		1.43 "	0.34 "	0.01 AC.	0.33 "		1.09 "	
26	GEORGE C. BORCHERS CONTR. PURCH.			23.93 "	1.33 "	22.80 "			
	TRAIL LAND & LVSTK. CO.								
26E	GEO. C. BORCHERS FOR (F. & B. HAMEL)			0.67		0.67			

FRENCHTOWN INTERCHANGE

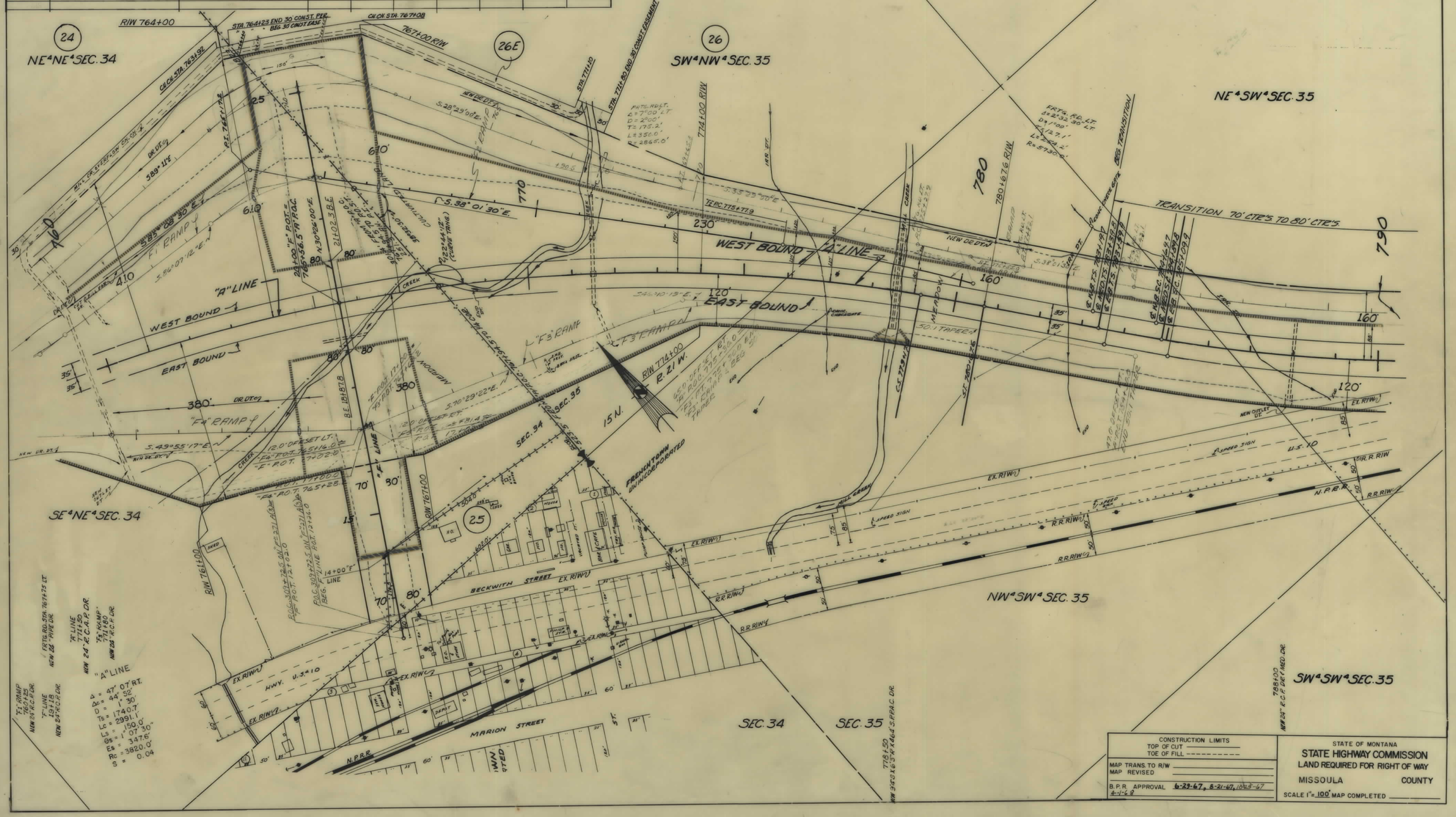

I 90-2(29)84 SHT 13 OF 20

FED. ROAD DIST. NO.	STATE	FED. AID PROJECT NUMBERS CONST. NO.	R/W NO.	STATE NO.	SHEET NO.	TOTAL SHEETS
8	MONT.		I-90-2 (29)84	8902-29	14	20

OWNERSHIPS

PARCEL	NAME	ADDRESS	TOTAL AREA	GROSS R/W AREA	P.T.W. AREA	AREA TO BE ACQUIRED	REMAINDER LEFT	REMAINDER RIGHT	CONST. PERMIT AREA
26	GEORGE C. BORCHERS, CONTR. PURCH.,			23.93 AC.	1.33 AC.	22.60 AC.			
	TRAIL LAND & LVSTK. CO.			0.76 "	0.22 "	0.54 "			0.09 AC.
27	UNITED STATES GOVERNMENT (IRR. DT.)								
28	GEORGE. C. BORCHERS, CONTR. PURCH.,			0.44 "		0.44 "			
	TRAIL LAND & LVSTK. CO.								
26 & 28	GEORGE C. BORCHERS, CONTR. PURCH.,		* 864.00 AC.	24.37 "	1.33 "	23.04 "	‡ 719.52 AC.	* 60.11 AC.	
	TRAIL LAND & LVSTK. CO			0.14 "		0.14 "			
29	MISSOULA COUNTY (MILL CREEK RD.)		* 330.89 "	16.03 "	6.73 "	9.30 "	238.47 "	* 76.39 "	
30	ANTOINETTE CORCOBAN & MARGARET LINEHAN			0.35 "		0.35 "			
4-8	GEO. C. BORCHERS FOR U.S.A. (TRONCATOWN IRR. DIST.)				PERMIT ONLY				⊞ 4.92 AC.
9	N. P. RAILROAD								

* INCLUDES HWY. R/W & R.R. R/W
‡ " TAKE ON 4-8
⊞ " " IN PAR #27

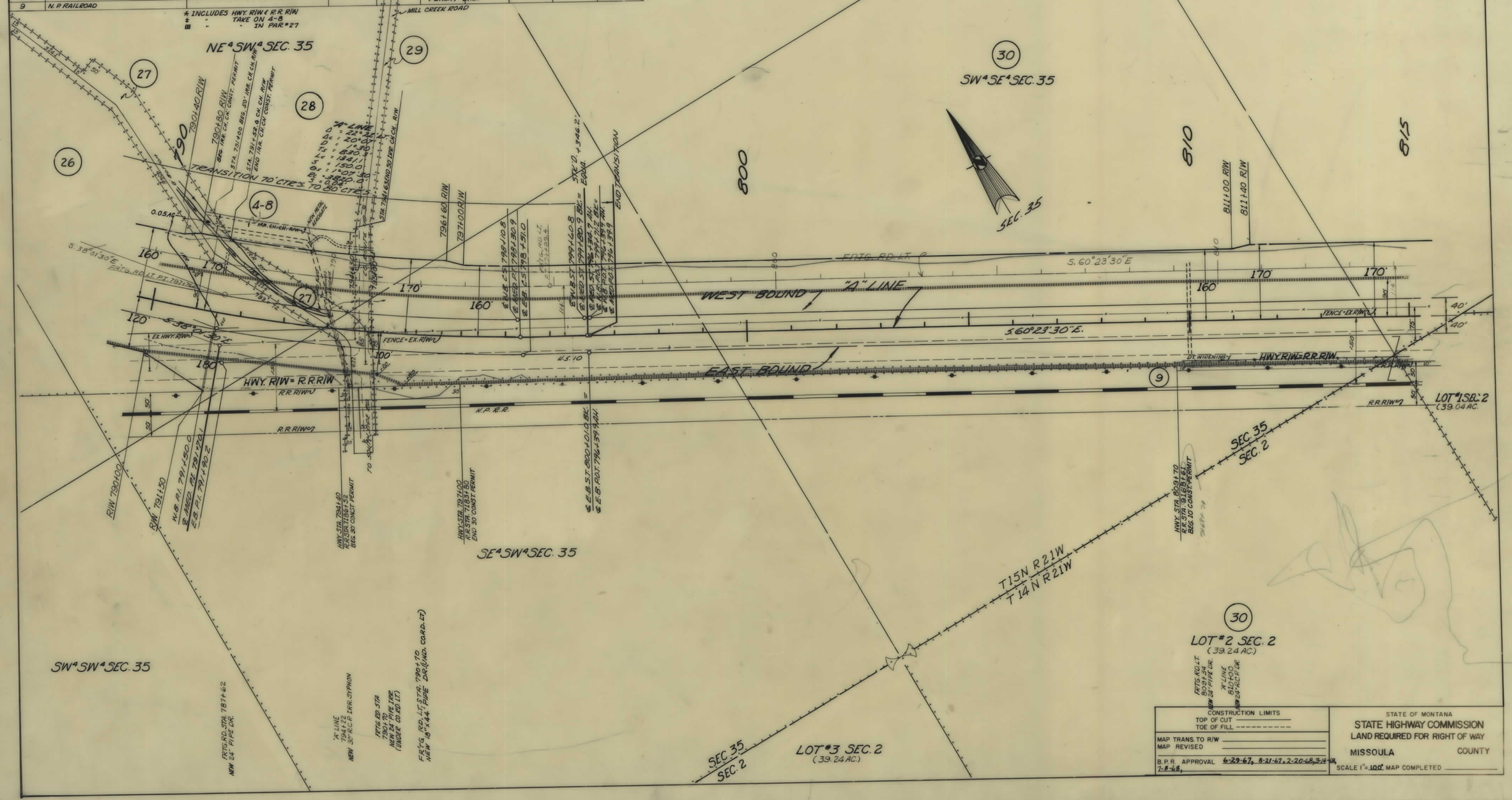

FED. ROAD DIST. NO.	STATE OF MONTANA	FED. AID PROJECT NUMBERS		STATE NO.	SHEET NO.	TOTAL SHEETS
		CONST. NO.	R/W NO.			
8			190-2 (29) 84	8902-29	15	20

OWNERSHIPS

PARCEL	NAME	ADDRESS	TOTAL AREA	GROSS R/W AREA	P. T. W. AREA	AREA TO BE ACQUIRED	REMAINDER LEFT	REMAINDER RIGHT	CONST. PERMIT AREA
30	ANTOINETTE CORCORAN & MARGARET LINEHAN	FRENCHTOWN, MONTANA	* 330.89 AC.	16.03 AC.	6.73 AC.	9.30 AC.	238.47 AC.	* 76.39 AC.	
31	FREDERICK J. & LOUISE LUCIER	" " "	3.20 "	0.91 "		0.91 "	2.29 "		
32	D.E. & LENA LUCIER	RTE. #2, MISSOULA, "	* 299.06 "	21.96 "	9.50 "	12.46 "	29.37 "	247.73 "	0.42 AC.
33	UNITED STATES GOVERNMENT			2.73 "		2.73 "			
4-9	D.E. & LENA LUCIER FOR U.S.A. (FRENCHTOWN IRR. DIST.)	FRENCHTOWN, MONT.		3.55 "		3.55 "			
9	N. P. RAILROAD				PERMIT ONLY				B 4.92 AC.

* INCLUDES HWY. R/W & R.R. R/W
Δ " TAKE ON 4-9
B " " " PAR. #27

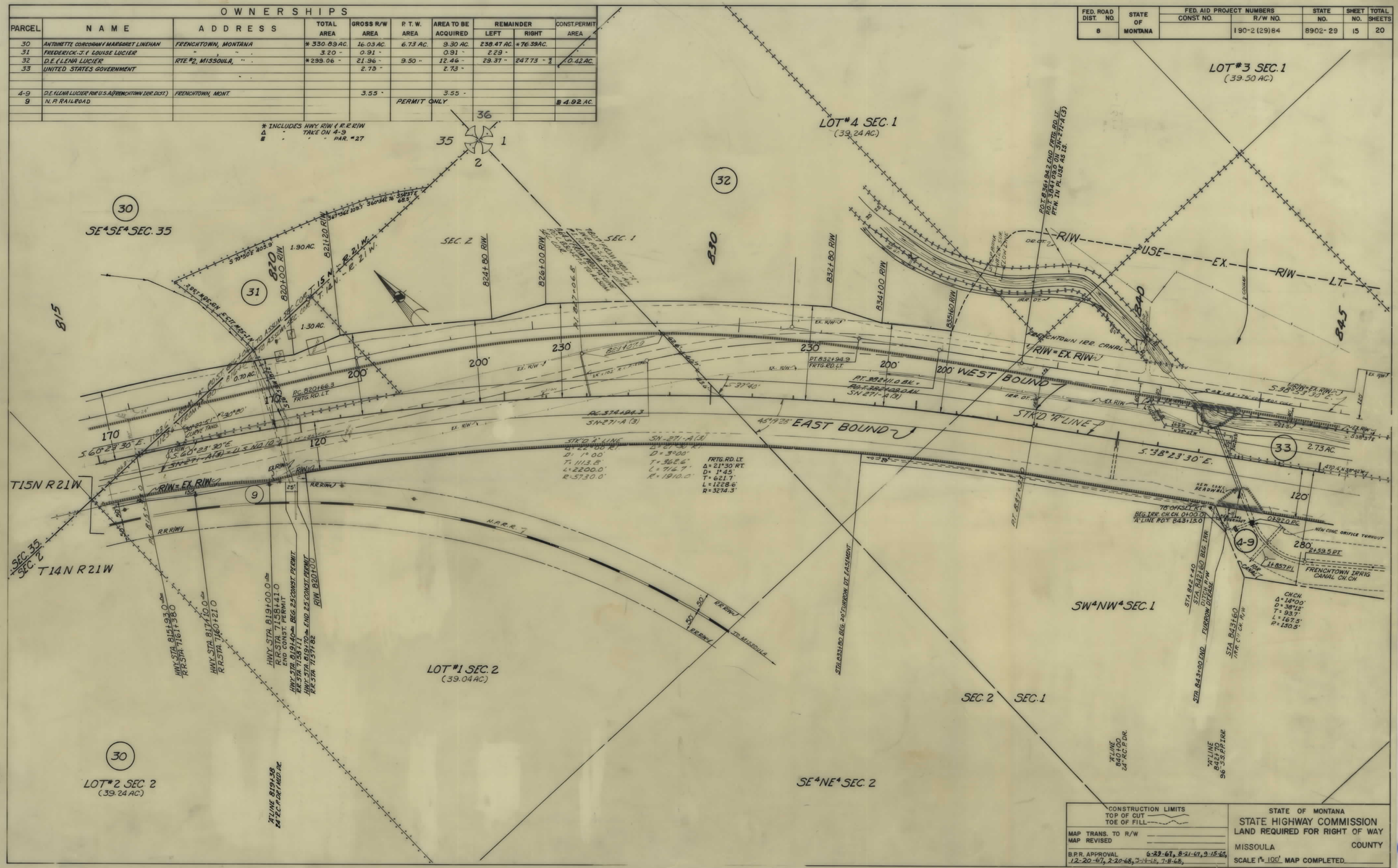

CONSTRUCTION LIMITS
TOP OF CUT
TOE OF FILL

MAP TRANS. TO R/W
MAP REVISED

B.P.R. APPROVAL 6-29-67, 8-21-67, 9-15-67, 12-20-67, 2-20-68, 3-19-68, 7-8-68,

STATE OF MONTANA
STATE HIGHWAY COMMISSION
LAND REQUIRED FOR RIGHT OF WAY
MISSOULA COUNTY
SCALE 1" = 100' MAP COMPLETED

190-2(29)84 SHT 15 OF 20

FED. ROAD DIST. NO.	STATE OF MONTANA	FED. AID PROJECT NUMBERS CONST. NO.	R/W NO.	STATE NO.	SHEET NO.	TOTAL SHEETS
8			I 90-2 (29) 84	8902-29	16	20

OWNERSHIPS

PARCEL	NAME	ADDRESS	TOTAL AREA	GROSS R/W AREA	P. T. W. AREA	AREA TO BE ACQUIRED	REMAINDER LEFT	REMAINDER RIGHT	CONST. PERMIT AREA
32	D.E. & LENA LUCIER	RTE #2, MISSOULA, MONT.	* 299.06 AC.	21.96 AC.	9.50 AC.	12.46 AC.	29.37 AC.	247.73 AC.	0.77 AC.
33	UNITED STATES GOVERNMENT	FRENCHTOWN IRR. DIST.		2.73 "		2.73 "			
4-9	D.E. & LENA LUCIER FOR U.S.A. (FRENCHTOWN IRR. DIST.)	RTE. #2, MISSOULA, MONT.		3.55 "		3.55 "			
34	ALLEN MARCURE	4224-21ST ST, " , " .		0.10 "		0.10 "			
35	UNITED STATES GOVERNMENT	FRENCHTOWN IRR. DIST.		0.51 "		0.51 "			0.21 AC.
36	ALLAN MARCURE	4224-21ST ST, MISSOULA, MONT.		33.89 "	15.48 "	18.41 "			
4-10	" " FOR U.S.A. (FRENCHTOWN IRR. DIST.)	" " , " , " .		0.06 "		0.06 "			
4-13	" " " " (" " ")	" " , " , " .		0.17 "		0.17 "			

* INCLUDES HWY. R/W & R.R. R/W
Δ " TAKE ON IRR. CANAL CH. CH'S.

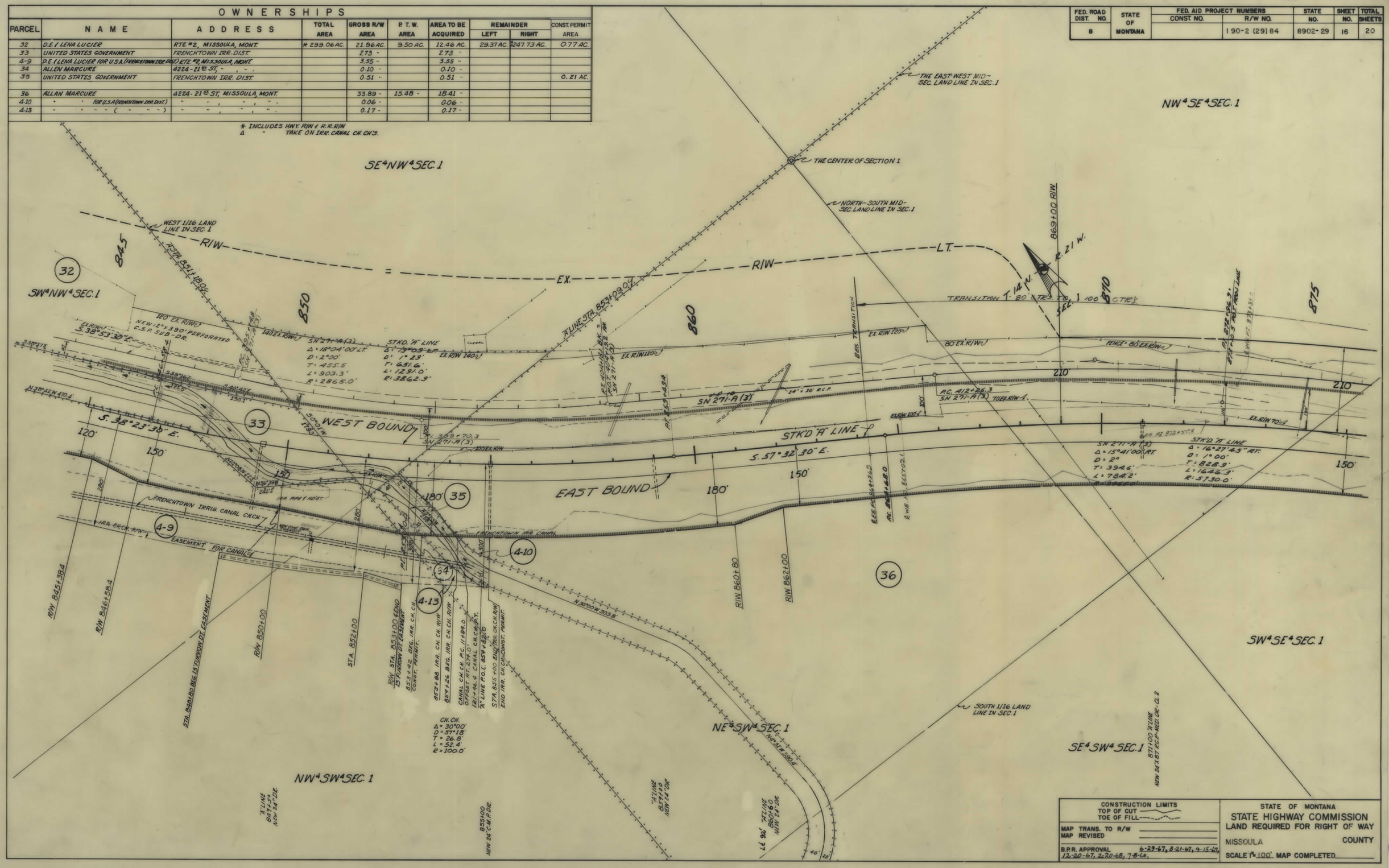

CONSTRUCTION LIMITS	STATE OF MONTANA
TOP OF CUT	STATE HIGHWAY COMMISSION
TOE OF FILL	LAND REQUIRED FOR RIGHT OF WAY
MAP TRANS. TO R/W	MISSOULA COUNTY
MAP REVISED	
B.P.R. APPROVAL 6-29-67, 8-21-67, 9-15-67, 12-20-67, 2-20-68, 7-8-68,	SCALE 1" = 100' MAP COMPLETED

I 90-2(29)84 SHT 16 OF 20

FED. ROAD DIST. NO.	STATE	FED AID PROJECT NUMBERS CONST. NO.	R/W NO.	STATE NO.	SHEET NO.	TOTAL SHEETS
8	MONT.		1-90-2(29)84	8902-29	17	20

OWNERSHIPS

PARCEL	NAME	ADDRESS	TOTAL AREA	GROSS R/W AREA	P.T.W. AREA	AREA TO BE ACQUIRED	REMAINDER LEFT	REMAINDER RIGHT	CONST. PERMIT AREA
36	ALLEN MARCURE	4224-21ST. ST. MISSOULA, MONT.		33.89 AC.	15.48 AC.	18.41 AC.			1.3 AC.
34 & 36	ALLEN MARCURE	" " , " , " .	* 280.00 AC.	33.99 "	15.48 "	18.51 "	⊞ 112.85 AC.	133.16 AC.	
37	HAZEL BEAULAH LUCIER	FRENCHTOWN, MONT.		5.10 "	1.81 "	3.29 "			
38	VICTOR & ALICE LOISELLE	RTE. #2, BOX 78, MISSOULA, MONT.	* 7.08 "	3.80 "	1.94 "	1.86 "	1.34 "		
39	MISSOULA COUNTY	MISSOULA CO. COURTHOUSE, MISSOULA, MONT.	* 1.87 "	1.56 "		1.56 "		0.31 AC.	
40	FLORE & BLANCHE HAMEL	FRENCHTOWN, MONT.	* 287.00 "	14.66 "	6.53 "	8.13 "	272.32 "	0.02 "	

* INCLUDES HWY. R/W & R.R. R/W
⊞ " TAKE ON 4-10

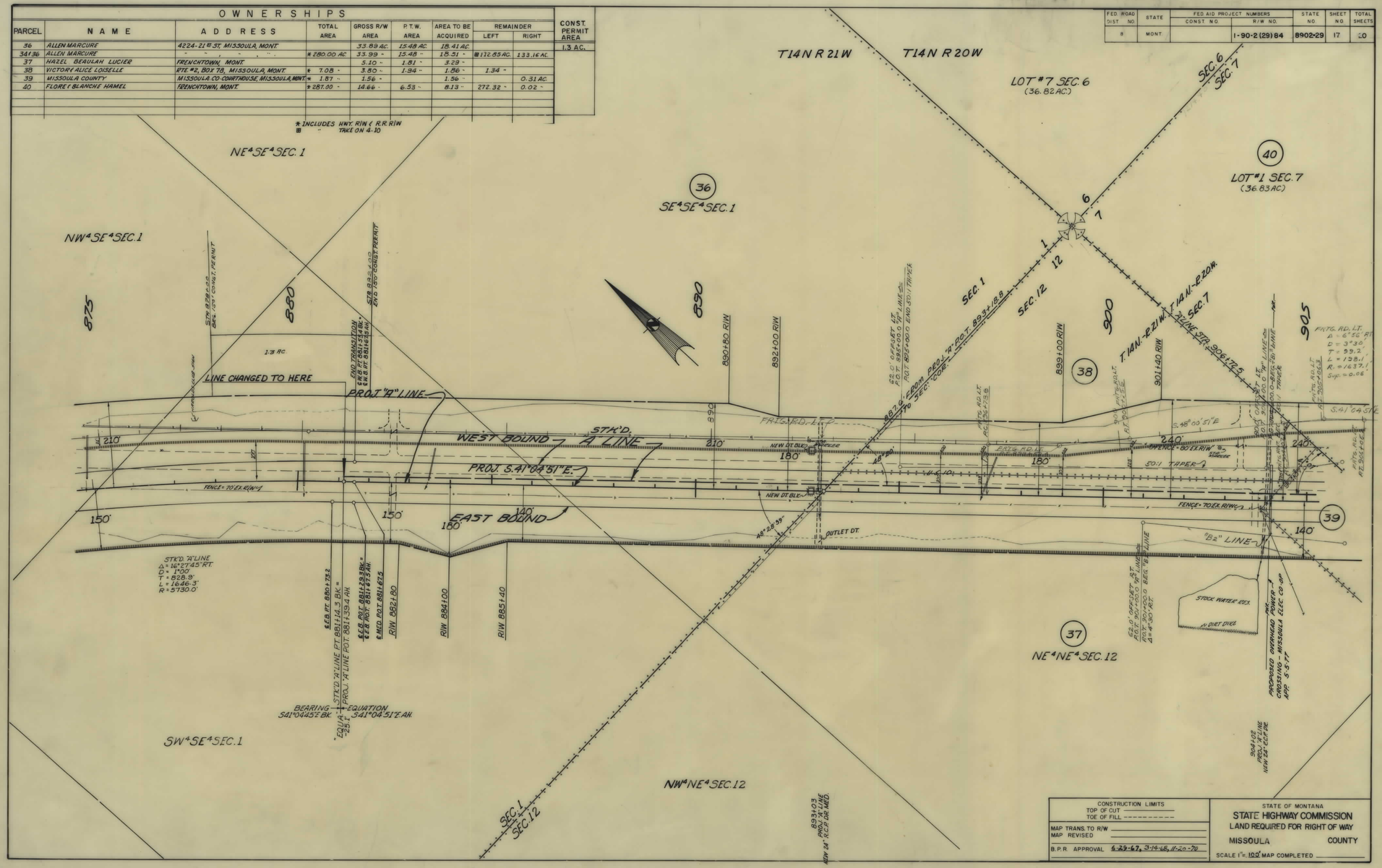

I 90-2(29)84 SHT 17 OF 20

FED. ROAD DIST. NO.	STATE	FED. AID PROJECT NUMBERS CONST. NO.	R/W NO.	STATE NO.	SHEET NO.	TOTAL SHEETS
8	MONT.		I-90-2(29)84	8902-29	18	20

OWNERSHIPS

PARCEL	NAME	ADDRESS	TOTAL AREA	GROSS R/W AREA	P.T.W. AREA	AREA TO BE ACQUIRED	REMAINDER LEFT	REMAINDER RIGHT
37	HAZEL BEAULAH LUCIER	RTE. #2. BOX 78, MISSOULA, MONT.		5.10 AC.	1.81 AC.	3.29 AC.		
38	VICTOR & ALICE LOISELLE	" " , " , " .	* 7.08 AC.	3.80 "	1.94 "	1.86 "	1.34 AC.	
39	MISSOULA COUNTY	MSLA. CO. COURTHOUSE, " , " .	* 1.87 "	1.56 "		1.56 "		0.31 AC.
40	FLORE & BLANCHE HAMEL	FRENCHTOWN, MONT.	* 287.00 "	14.66 "	6.53 "	8.13 "	272.32 "	0.02 "
41	ARMAND & JEANETTE LUCIER	RTE. #2, MISSOULA, MONT.		7.66 "	3.54 "	4.12 "		
43	HAZEL BEAULAH LUCIER	RTE. #2, BOX 78, MISSOULA, MONT.		0.22 "		0.22 "		
43(3)	HAZEL BEAULAH LUCIER	" " , " " , " , " .	141.90	5.32 "	1.81 "	3.51 "		136.58 "
44	ARMAND & JEANETTE LUCIER	RTE. #2, " , " .		9.86 "	4.85 "	5.11 "		
44-1	ELWIN S. & ESTHER L. FOSS	" #5 " , " .	* 90.93	5.80 "	0.77 "	3.13 "	85.03 "	0.00 "

* INCLUDES HWY. & R.R. R/W

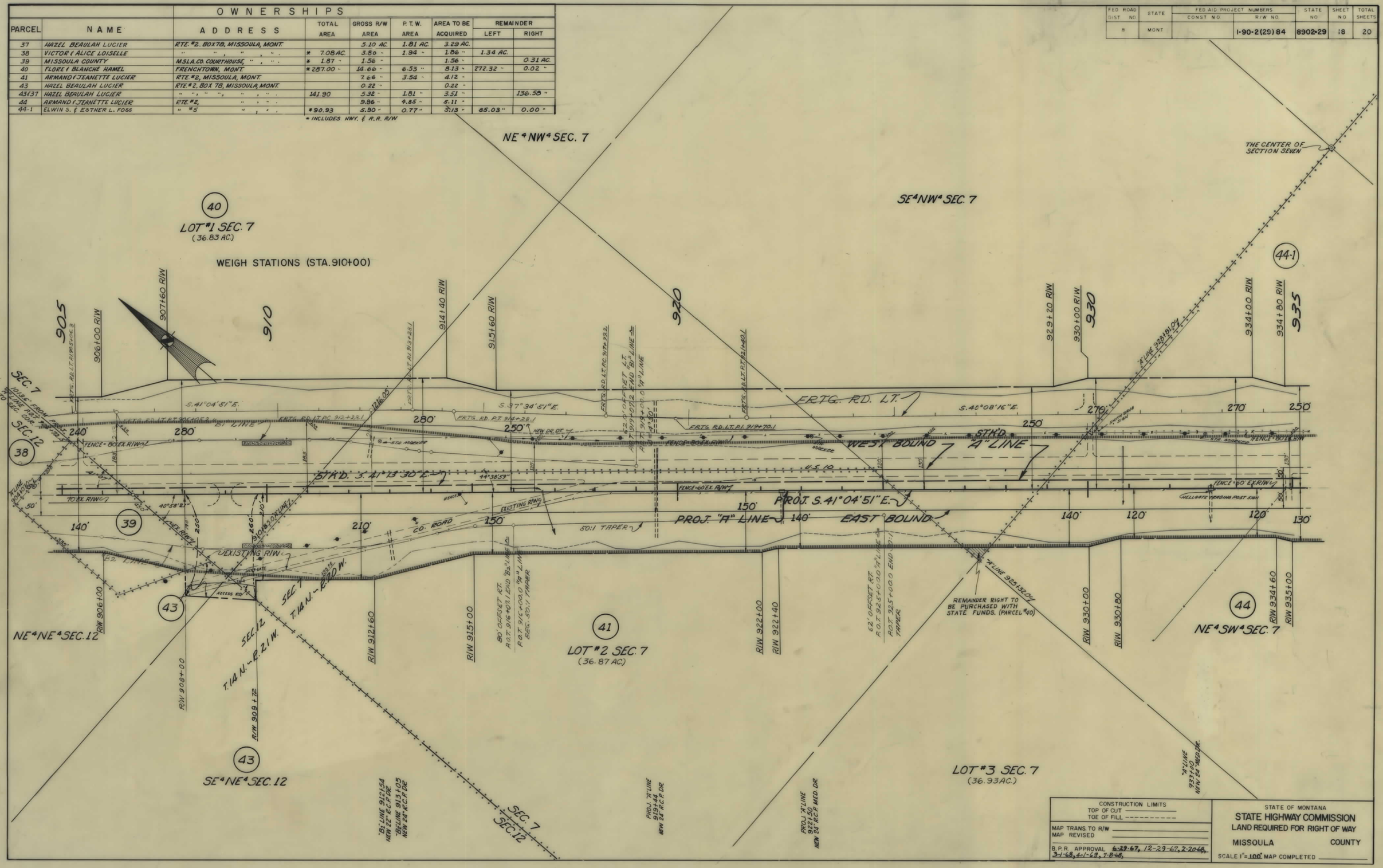

I 90-2(29)84 SHT 18 OF 20

FED. ROAD DIST. NO.	STATE OF MONTANA	FED. AID PROJECT NUMBERS CONST. NO.	R/W NO.	STATE NO.	SHEET NO.	TOTAL SHEETS
8			I-90-2(29)84	8902-29	19	20

OWNERSHIPS

PARCEL	NAME	ADDRESS	TOTAL AREA	GROSS R/W AREA	P. T. W. AREA	AREA TO BE ACQUIRED	REMAINDER LEFT	REMAINDER RIGHT	CONST. PERMIT AREA
		RTE #1, MISSOULA, MONT.							
42	ALFRED E. DESCHAMPS	" " , " " .	* 471.19 AC.	21.62 AC.	7.56 AC.	14.06 AC.	50.14 AC	399.43 AC.	0.44 AC.
43	ARMAND & JEANETTE LUCIER	" " , " " .		9.96 "	4.85 "	5.11 "			
41 & 44	ARMAND & JEANETTE LUCIER	" " , " " .	92.70 "	17.62 "	8.39 "	9.23 "	0.00 "	75.08 "	
45	DELETED.								
44-1	ELWIN S. & ESTHER L. FOSS	" 5, " , " .	* 90.93 "	5.90 "	0.77 "	5.13 "	85.03 "	0.00 "	

* INCLUDES HWY. R/W

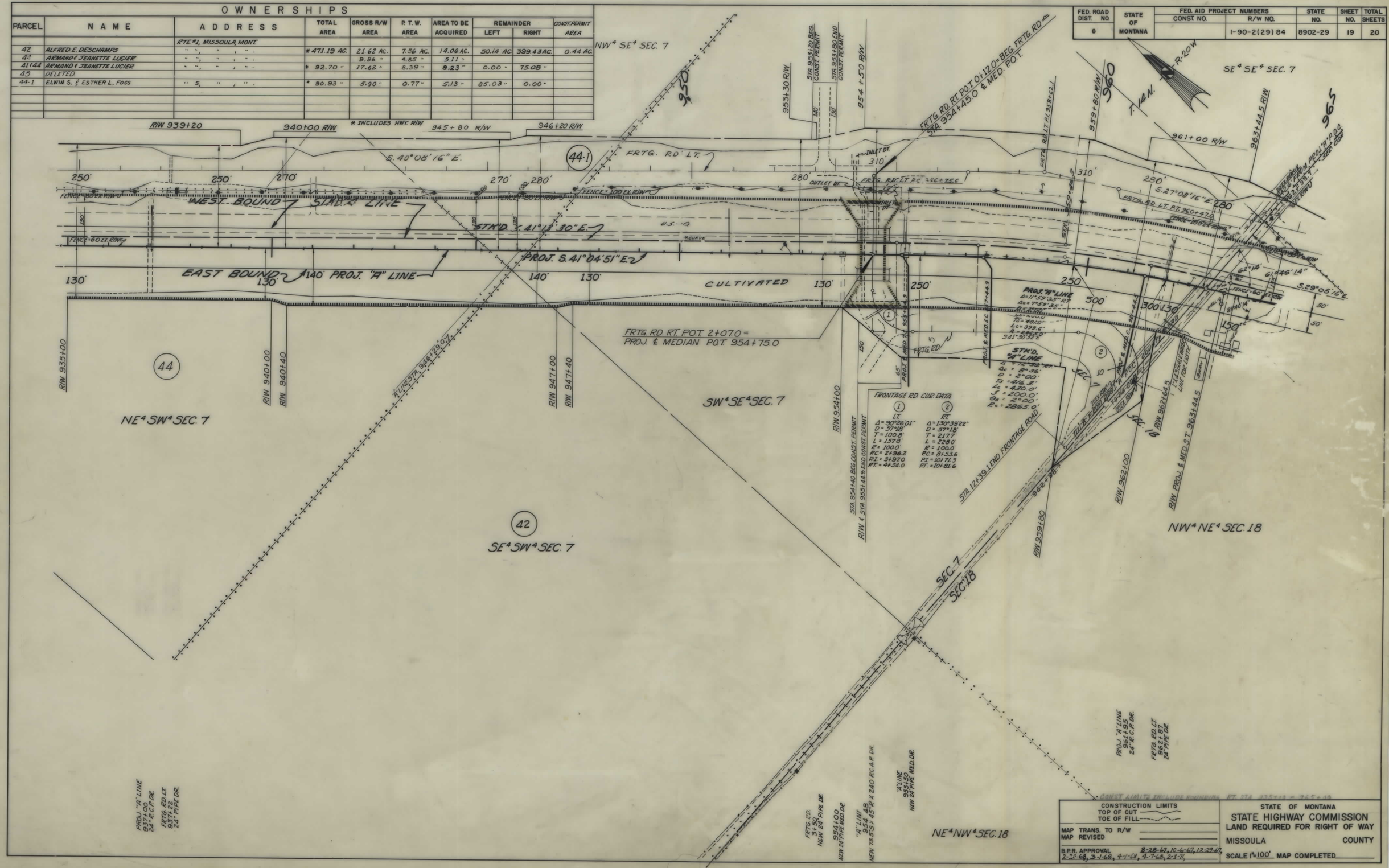

I 90-2(29)84 SHT 19 OF 20

FED. ROAD DIST. NO.	STATE OF MONTANA	FED. AID PROJECT NUMBERS CONST. NO.	R/W NO.	STATE NO.	SHEET NO.	TOTAL SHEETS
8			I-90-2(29)84	8902-29	20	20

OWNERSHIPS

PARCEL	NAME	ADDRESS	TOTAL AREA	GROSS R/W AREA	P. T. W. AREA	AREA TO BE ACQUIRED	REMAINDER LEFT	REMAINDER RIGHT	CONST. PERMIT AREA
42	ALFRED E. DESCHAMPS	RTE. #2, MISSOULA, MONT.	*471.19 AC.	21.62 AC.	7.56 AC.	14.06 AC.	30.14 AC.	390.43 AC.	0.44 AC
42 A	DELETED								
** 49	PAUL HAMEL DEC.								
	ALZIRE HAMEL, (HEIR)			0.9 AC.	0.2 AC.	0.7 AC.			

* INCLUDES HWY. R/W

** R/W REQ. FOR MAINLINE CONST. WAS PURCHASED ON I-IG 90-2(3) 94 AS PARCEL #1.

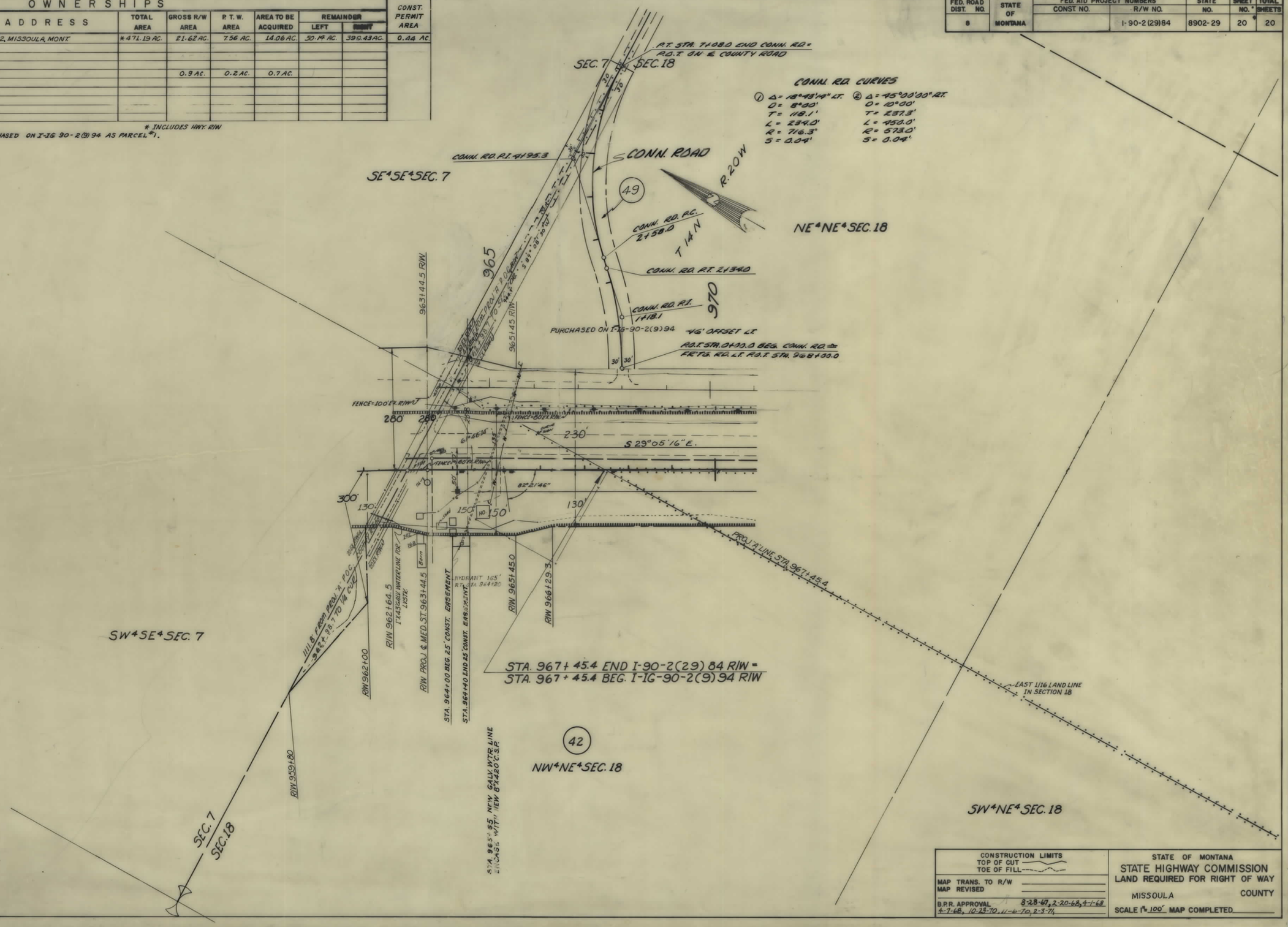

CONSTRUCTION LIMITS
TOP OF CUT
TOE OF FILL

MAP TRANS. TO R/W
MAP REVISED

B.P.R. APPROVAL 8-28-67, 2-20-68, 4-1-68, 4-7-68, 10-25-70, 11-6-70, 2-3-71

STATE OF MONTANA
STATE HIGHWAY COMMISSION
LAND REQUIRED FOR RIGHT OF WAY

MISSOULA COUNTY

SCALE 1" = 100' MAP COMPLETED

I 90-2(29)84 SHT 20 OF 20