PLANS
NOT
TO
SCALE

FED. ROAD DIST. NO.	STATE OF MONTANA	FED. AID PROJECT NUMBERS		STATE NO.	SHEET NO.	TOTAL SHEETS
		CONST. NO.	R/W NO.			
8			I-90-7(29)364	8907-29	1	25

BIG TIMBER-GREYCLIFF

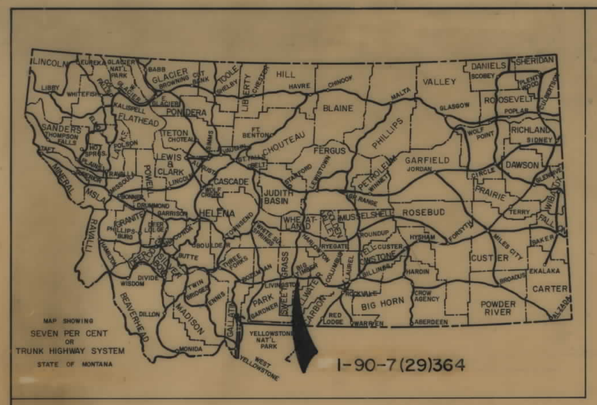

STATE OF MONTANA

DEPARTMENT OF HIGHWAYS

RIGHT OF WAY PLAN OF

FEDERAL AID PROJECT NO. I-90-7(29)364 R/W I-90-7( )364 CONST.

BIG TIMBER-GREYCLIFF

10.814 MILES

CONVENTIONAL SIGNS

RIGHT OF WAY LINE
CENTERLINE (℄) OR PROJECTED LINE
STK'D. CENTERLINE
PARCEL NUMBER
OWNERSHIP BOUNDARY
R/W USE EXISTING R/W LT. OR RT.
PRESENT TRAVELED WAY (P.T.W.)
R/W LINE FENCED
RAILROAD R/W
CONSTRUCTION LIMITS CUT FILL
FENCE LINE
CONTROL OF ACCESS WITH FENCE
CONTROL OF ACCESS WITHOUT FENCE
GATE IN FENCE
CATTLE GUARD=24'
STATE & NATIONAL BORDER LINES
CITY OR TOWN LIMITS LINE
COUNTY LINE
RESERVATION LINE
TOWNSHIP & SECTION LINE
1/2 SECTION LINE
1/4 SECTION LINE
SECTION CORNER FOUND UNFOUND
1/4 SECTION COR.
1/16 SECTION COR.
CENTER OF SECTION
TELEPHONE OR TELEGRAPH POLES IN PLACE
POWER POLES IN PLACE
TEL. OR TEL. OR POWER POLES TO BE MOVED
NEW PIPES
OLD PIPES IN PLACE
OUTLET DITCH
INLET DITCH
DITCHES
CHANNEL CHANGES
BRIDGE
RAILROADS

CENTER LINE BEARINGS SHOWN ARE GRID NOT TRUE BEARINGS.

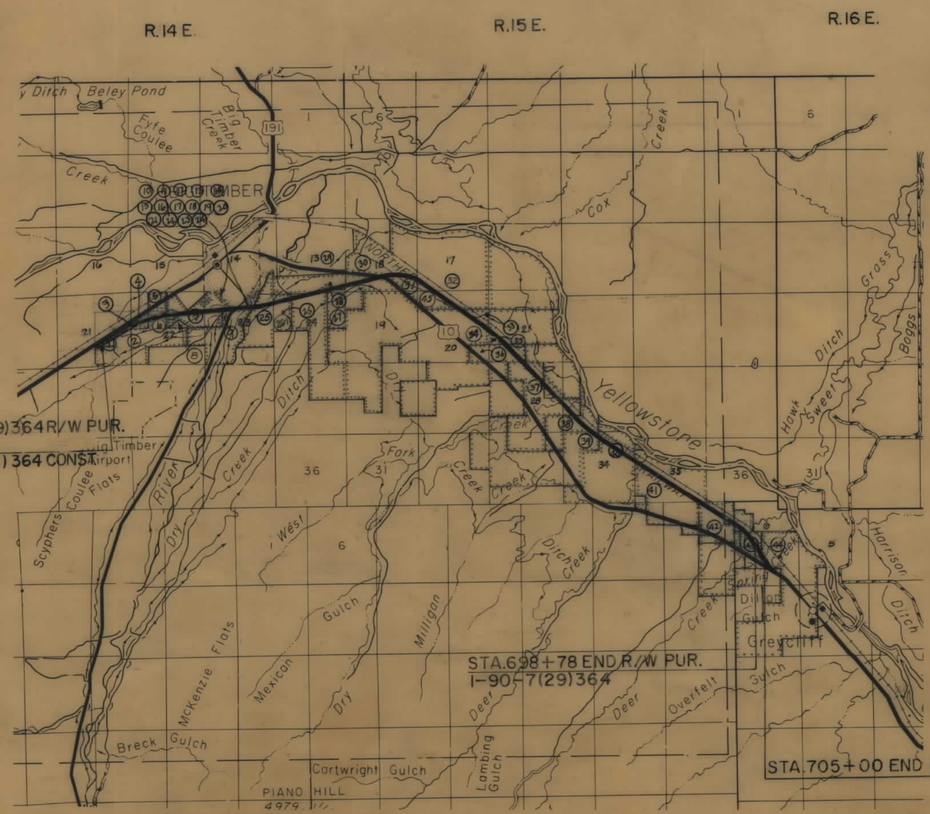

INDEX

PARCEL NO.	OWNERSHIPS	SHEET NO.
1	RAYMOND I. TUCKER	3
2 , 6	SOFIE HELVIK	3 , 5
3	R.U.D. INC.	3 , 4
4 , 5	R.U.D. INC	3 4 5
7	J. PHILLIPS & INA MAE BOYD, C/D L.J. CREMER	5 , 6
8	SWEETGRASS COUNTY CEMETERY	5
9	FRANCES CORT & TOPE STROBEL	6
10,11, 16,17	LEO J. & GEORGE CREMER	7
12 , 14	FIRST BIG TIMBER CORP	7
13	MONTANA POWER CO.	7
18	ERNEST R. & FRANCES S. NELSON	7
19	BARNEY M. & NELLA F. BRANNIN	7
20	MARY M. BREEDING	7
21	ROMAN CATHOLIC BISHOP, GREAT FALLS	7
22	DELETE	7
23 , 25	CITY OF BIG TIMBER	7
15	DELETED	
24	CITY OF BIG TIMBER	7
26 , 35	ROBERT J. & ELIZABETH ELGAS	8, 16 ,17
27,30,31,32	HAROLD HAWKS	8 THRU 14
28	E.O. & MARGUERITE L. OVERLAND	9 THRU 13
29	LOUISE M. McBRIDE	10
33 , 34	GEORGE E. CLAYTON	15 , 16
36	JAMES E. & BETTY C. FAW	16 , 17
37	77 RANCH	17 THRU 20
38	RUDOLPH L. FORSTER	19
39	VINTON E. & IRIS E. SHAY (VALMA SHAY 1/2 INT.)	20
40	T.M. BURKHOLDER	20 21
41	PAUL RAYMOND & RITA Y. ESP	21 THRU 23
42	ERWIN P. & KENNETH ELGEN	23 24
43	JAMES L. FAW	24 , 25
44	B.N.R.R.	13 THRU 25
45	HAROLD HAWKS	13,14
26-1	R.J. ELGAS, C/D DR.J. ALEXANDER	7 , 8
46	PIONEER DITCH CO. (NEGOT. ONLY)	8, 13, 15
47	HOGAN DITCH CO	
48	JOHN O. BOE	17
49	ELECTRIC LIGHT DITCH CO	6
50	JOHN E. & GWEN MORRISON	8
51	CLAYTON DITCH CO.	11
52	OWNERS of INDIAN RING SUBDV.	3
53	ALMA C. MOTHERSHEAD	20
54	JANICE K. & JOHN O. BOE (ACCESS ONLY)	3
55	B/G TIMBER CABLE	7

3-30-77
2-2-77
9-20-76
8-16-76
2-11-76
12-22-75
FHWA APP'L
STATE APP'L #18-75 1-26-76 2-26-76
B.N. APP'L 9.12.75 6-7-76 5-1-78 8-26-77
ACQ AUTH 12-17-75

APPD APPRAISAL ONLY 3-26-76

STATE OF MONTANA
DEPARTMENT OF HIGHWAYS

APPROVED: 3-1 1975

H.J. ANDERSON
DIRECTOR OF HIGHWAYS
BY
ADMINISTRATOR
ENGINEERING DIVISION

MONTANA PROFESSIONAL ENGINEER & LAND SURVEYOR
JACK R. BECKERT
205 ES
REGISTERED

U.S. DEPARTMENT OF TRANSPORTATION
FEDERAL HIGHWAY ADMINISTRATION

APPROVED:

DIVISION ENGINEER DATE

I 90-7(29)364 SHT 1 OF 25

FED. ROAD DIST. NO.	STATE OF MONTANA	FED. AID PROJECT NUMBERS CONST. NO.	R/W NO.	STATE NO.	SHEET NO.	TOTAL SHEETS
8			I-90-7(29)364	8907-29	2	25

BIG TIMBER–GREYCLIFF OWNERSHIPS

OWNERSHIPS									
PARCEL	NAME	ADDRESS	TOTAL AREA	GROSS R/W AREA	P. T. W. AREA	AREA TO BE ACQUIRED	REMAINDER LEFT	REMAINDER RIGHT	CONST. PERMIT AREA

APP'D APR'L ONLY 3-26-75

CONSTRUCTION LIMITS	STATE OF MONTANA
TOP OF CUT	DEPARTMENT OF HIGHWAYS
TOE OF FILL	LAND REQUIRED FOR RIGHT OF WAY
MAP TRANS. TO R/W	SWEETGRASS COUNTY
MAP REVISED STATE 2-26-76	
B.P.R. APPROVAL 9-12-75, 2-11-76, 2-2-77	SCALE 1"=2031' MAP COMPLETED

ACQ AUTH 12-17-75

I 90-7(29)364 SHT 2 OF 25

FED. ROAD DIST. NO.	STATE OF MONTANA	FED. AID PROJECT NUMBERS CONST. NO.	R/W NO.	STATE NO.	SHEET NO.	TOTAL SHEETS
8			I-90-7(29)364	8907-29	3	25

OWNERSHIPS

PARCEL	NAME	ADDRESS	TOTAL AREA	GROSS R/W AREA	P. T. W. AREA	AREA TO BE ACQUIRED	REMAINDER LEFT	REMAINDER RIGHT	CONST. PERMIT AREA
1	RAYMOND L. TUCKER	BIG TIMBER, MONTANA	117.0 AC.	10.5 AC.	-0- AC.	10.5 AC.	97.5 AC.	9.0 AC.	
2	SOFIE HELVIK	BIG TIMBER, MONTANA		7.2 AC.	-0- AC.	7.2 AC.			
3	R.U.D. INC.	BIG TIMBER, MONTANA	4.7 AC.	4.7 AC.		4.7 AC.			
4	R.U.D. INC.	" " "	SEE	SHEET	#	3			

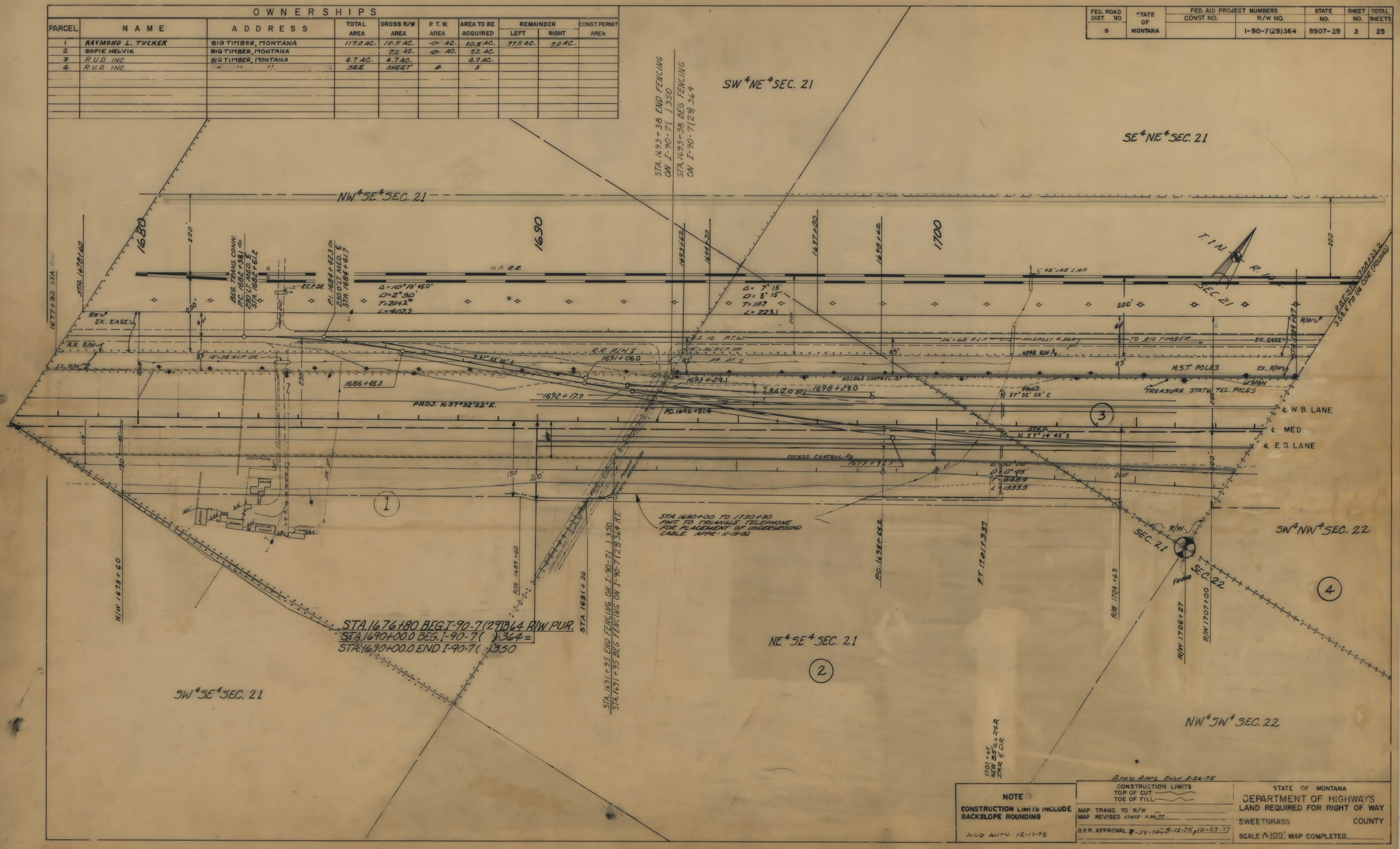

NOTE

CONSTRUCTION LIMITS INCLUDE BACKSLOPE ROUNDING

ACQ AUTH 12-17-75

Appr Appr Only 3-26-75

CONSTRUCTION LIMITS
TOP OF CUT
TOE OF FILL

MAP TRANS. TO R/W
MAP REVISED STATE 9-30-77

B.P.R. APPROVAL 7-29-75, 9-12-75, 10-27-77

STATE OF MONTANA
DEPARTMENT OF HIGHWAYS
LAND REQUIRED FOR RIGHT OF WAY

SWEETGRASS COUNTY

SCALE 1"=100' MAP COMPLETED

I 90-7(29)364 SHT 3 OF 25

FED. ROAD DIST. NO.	STATE OF MONTANA	FED. AID PROJECT NUMBERS		STATE NO.	SHEET NO.	TOTAL SHEETS
		CONST. NO.	R/W NO.			
8			1-90-7(29)364	8907-29	4	25

OWNERSHIPS

PARCEL	NAME	ADDRESS	TOTAL AREA	GROSS R/W AREA	P. T. W. AREA	AREA TO BE ACQUIRED	REMAINDER LEFT	REMAINDER RIGHT	CONST. PERMIT AREA
4	R.U.D. INC.	BIG TIMBER MONT.	SEE	SHEET	#	5			

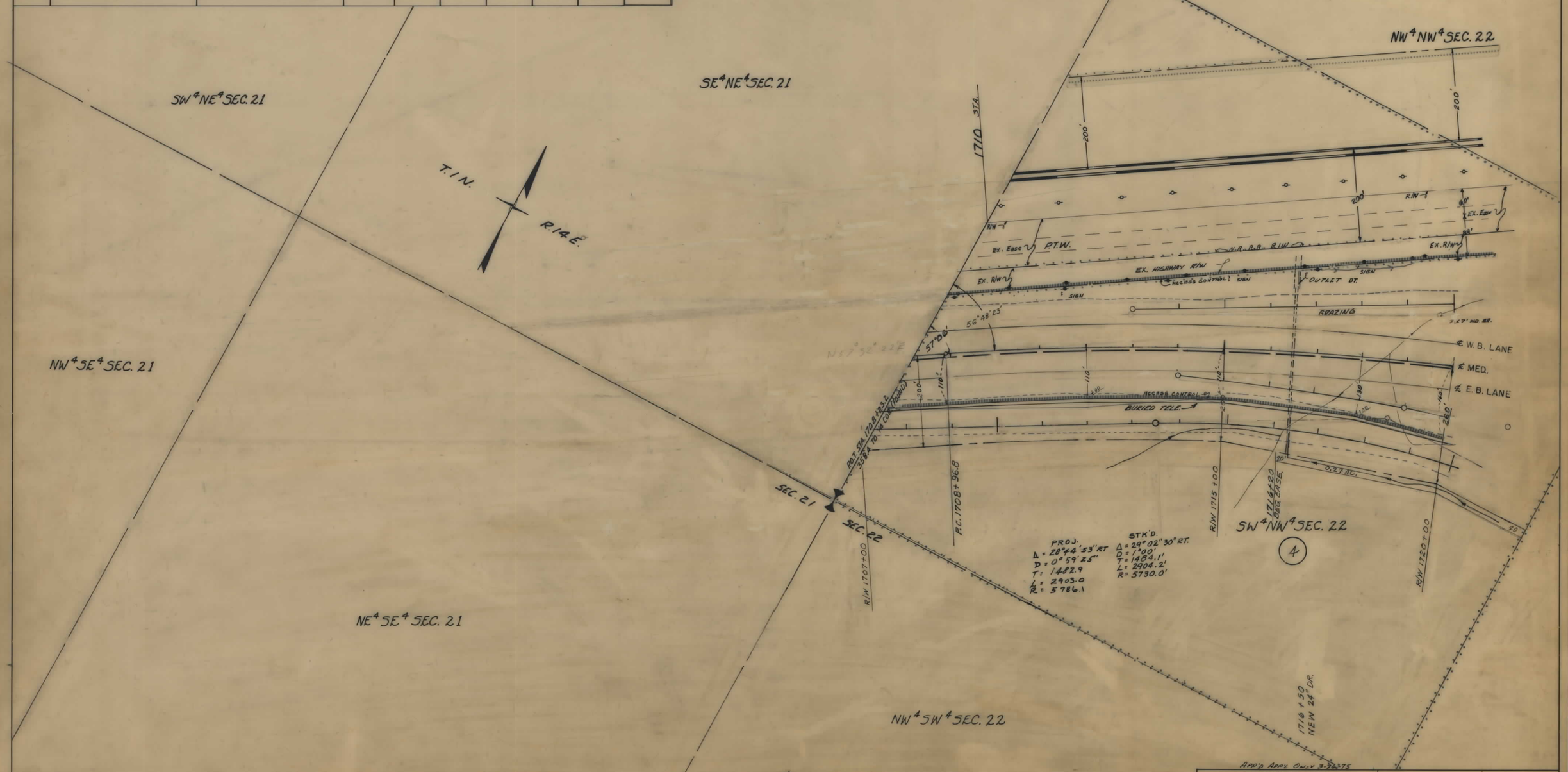

App'd Appr. Only 3-22-75

CONSTRUCTION LIMITS	STATE OF MONTANA
TOP OF CUT ———	DEPARTMENT OF HIGHWAYS
TOE OF FILL ———	LAND REQUIRED FOR RIGHT OF WAY
MAP TRANS. TO R/W	SWEETGRASS COUNTY
MAP REVISED 6-17-76 STATE: 3-30-77	SCALE 1" = 100' MAP COMPLETED
B.P.R. APPROVAL 9- 2-75, 7-19-76	

ACQ AUTH 12-17-75

1 90-7(29)364 SHT 4 OF 25

FED. ROAD DIST. NO.	STATE OF MONTANA	FED. AID PROJECT NUMBERS CONST. NO.	R/W NO.	STATE NO.	SHEET NO.	TOTAL SHEETS
8			I-90-7(29)364	8907-29	5	25

OWNERSHIPS

PARCEL	NAME	ADDRESS	TOTAL AREA	GROSS R/W AREA	P. T. W. AREA	AREA TO BE ACQUIRED	REMAINDER LEFT	REMAINDER RIGHT	CONST. PERMIT AREA	EASEMENT AREA
* 4	R.U.D. INC.	C/O P. REIDELBACH, BIG TIMBER		14.8 AC.	-0- AC.	14.8 AC.				0.27 AC.
* 6	SOFIE HELVIK	BIG TIMBER, MONTANA		19.3 AC.	-0-	19.3 AC.			0.01 AC.	0.01 AC.
7	J. PHILLIPS & INAMAE BOYD C/O									
	TO LEO J. CREMER	WYOLA, MONTANA	SEE	SHEET	#	7				
8	SWEETGRASS CO. CEMETERY	BIG TIMBER, MONTANA	27.1 AC.	0.2 AC.	-0-	0.2 AC.		26.9 AC.	0.10 AC.	
5	R.U.D. INC	" " "		5.5 AC.	-0- AC.	5.5 AC.				
*&5	" " "	" " "	77.0 AC.	20.3 AC.	-0- AC.	20.3 AC.	47.3 AC.	14.4 AC.		0.27 AC.
		" " "								
*&6	SOFIE HELVIK	" " "	319.0 AC.	26.5 AC.	-0- AC.	26.5 AC.		292.5 AC.		0.01 AC.

* EASE. AT STA. 1716+20 - 1722+40 TO BE OBTAINED IN THE NAME OF THE ELECTRIC LIGHT DT. CO.

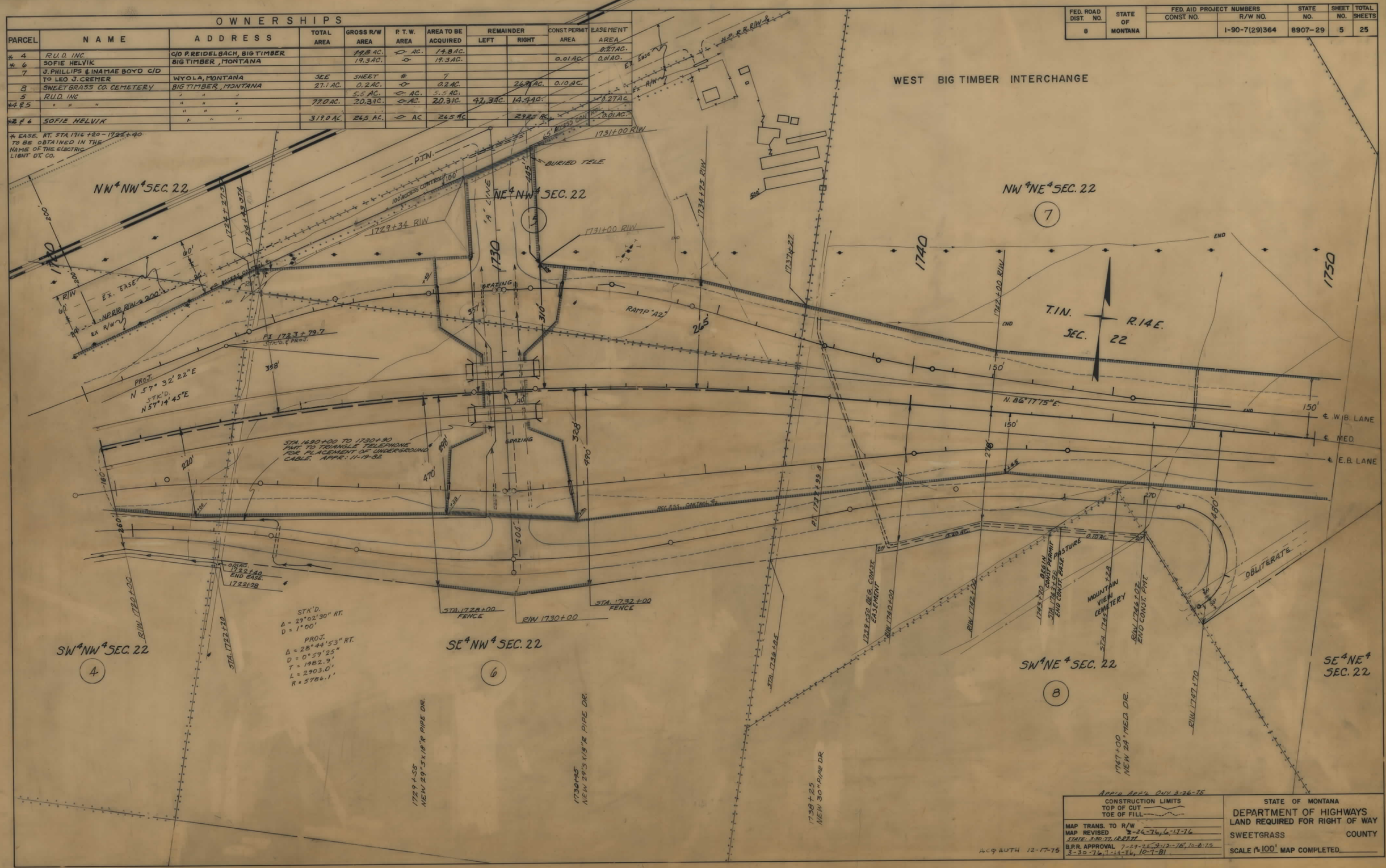

CONSTRUCTION LIMITS	
TOP OF CUT	
TOE OF FILL	
MAP TRANS. TO R/W	
MAP REVISED	2-24-76, 6-17-76
STATE: 3-30-77, 12-27-77	
B.P.R. APPROVAL	7-29-75, 9-12-78, 10-8-79, 3-30-76, 7-14-76, 10-7-81

STATE OF MONTANA
DEPARTMENT OF HIGHWAYS
LAND REQUIRED FOR RIGHT OF WAY
SWEETGRASS COUNTY
SCALE 1" = 100' MAP COMPLETED

I 90-7(29)364 SHT 5 OF 25

FED. ROAD DIST. NO.	STATE OF MONTANA	FED. AID PROJECT NUMBERS CONST. NO.	R/W NO.	STATE NO.	SHEET NO.	TOTAL SHEETS
8			I-90-7(29)364	8907-29	6	25

OWNERSHIPS

PARCEL	NAME	ADDRESS	TOTAL AREA	GROSS R/W AREA	P. T. W. AREA	AREA TO BE ACQUIRED	REMAINDER LEFT	REMAINDER RIGHT	CONST. PERMIT AREA
7	J. PHILLIPS & INA MAE BOYD C/D								
	TO LEO J. CREMER	WYOLA, MONTANA	SEE	SHEET	#	7			
9	FRANCES CURT & T. STROBEL	BIG TIMBER, MONTANA	"	"	"	7			
*49	ELECTRIC LIGHT DITCH CO.	(NEGOTIATIONS ONLY)	"	"	"	"			

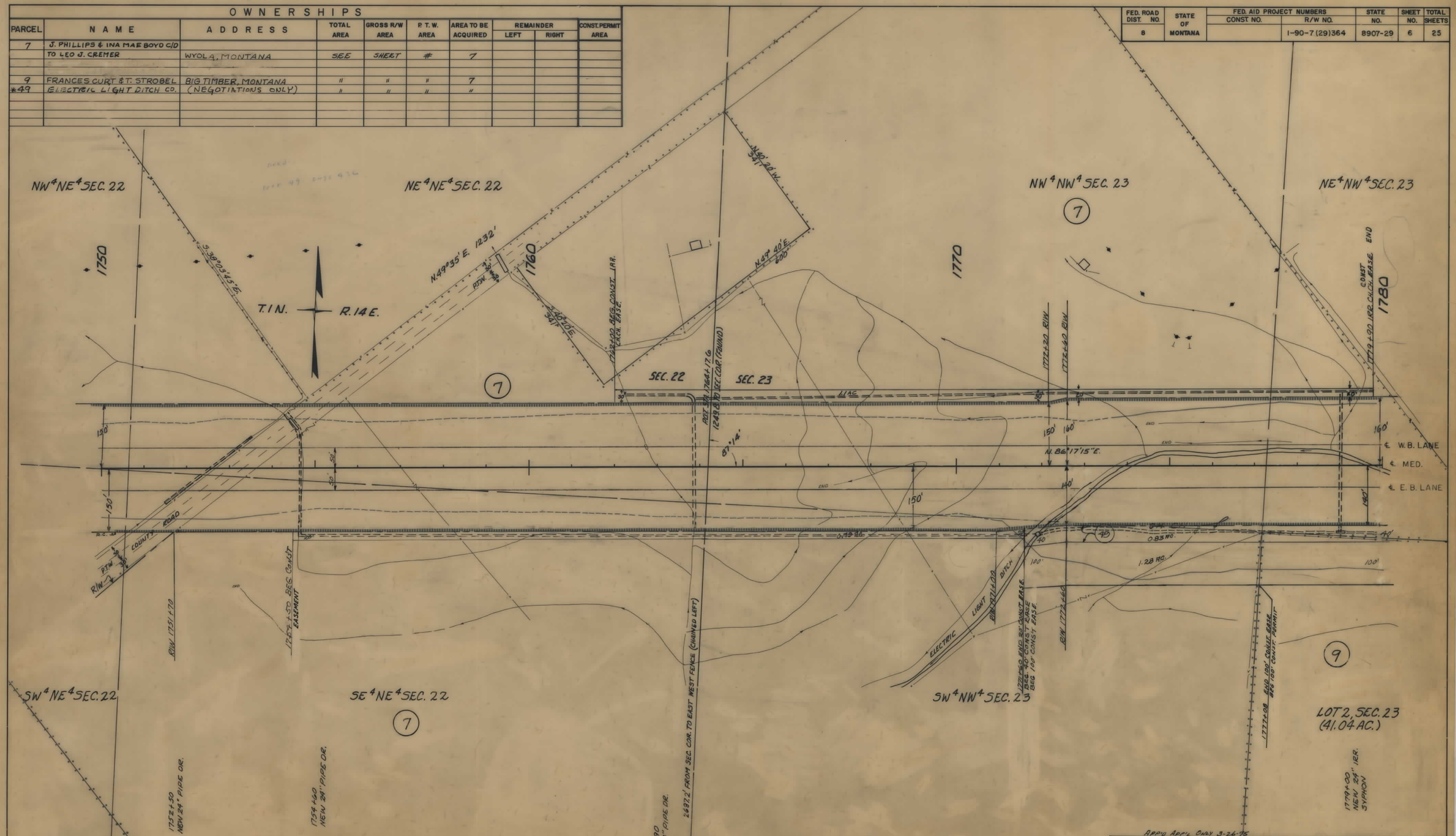

CONSTRUCTION LIMITS
TOP OF CUT
TOE OF FILL

MAP TRANS. TO R/W
MAP REVISED STATE 2-26-76, 12-27-77

B.P.R. APPROVAL 9-12-75, 3-30-76

STATE OF MONTANA
DEPARTMENT OF HIGHWAYS
LAND REQUIRED FOR RIGHT OF WAY
SWEETGRASS COUNTY
SCALE 1" = 100' MAP COMPLETED

I 90-7(29)364 SHT 6 OF 25

FED. ROAD DIST. NO.	STATE OF MONTANA	FED. AID PROJECT NUMBERS CONST. NO.	R/W NO.	STATE NO.	SHEET NO.	TOTAL SHEETS
8			I-90-7 (29) 364	8907-29	7	25

OWNERSHIPS

PARCEL	NAME	ADDRESS	TOTAL AREA	GROSS R/W AREA	P.T.W. AREA	AREA TO BE ACQUIRED	REMAINDER LEFT	REMAINDER RIGHT	CONST. PERMIT AREA	EASE. AREA
7	J. PHILLIPS & INA MAE BOYD C/D TO LEO. CREMER	WYOLA, MONTANA	180.0 AC.	36.5 AC.	1.3 AC.	35.2 AC.	66.6 AC.	76.9 AC.		4.20 AC. * **
9	FRANCES CORT & TOPE STROBEL	BIG TIMBER, MONTANA	223.0 AC.	* 13.6 AC.	3.9 AC.	* 9.7 AC.		209.4 AC.	1.21 AC.	0.22 AC. * **
10	LEO J. & GEORGE CREMER	" " " " "	42,000 S.F.	11,375 S.F.	-0-	11,375 S.F.	30,625 S.F.			
11	" " " " "	" " " " "	42,000 S.F.	42,000 S.F.	-0-	42,000 S.F.				
12	FIRST BIG TIMBER CORP.	BIG TIMBER, MONTANA	20,785 S.F.	20,785 S.F.	-0-	20,785 S.F.				
13	MONTANA POWER CO.	40 E. BROADWAY, BUTTE, MONTANA	.16 AC	.16 AC						
14	FIRST BIG TIMBER CORP.	BIG TIMBER, MONTANA	33,782 S.F.	33,782 S.F.	-0-	33,782 S.F.				
15	DELETED									
16	LEO J. & GEORGE CREMER	" " " " "	33,312 S.F.	33,312 S.F.	-0-	33,312 S.F.				
17	" " " " "	" " " " "	33,312 S.F.	20,409 S.F.		20,409 S.F.	12,903 S.F.			
18	ERNEST R. & FRANCES S. NELSON	BIG TIMBER, MONTANA	108,675 S.F.	108,675 S.F.	-0-	108,675 S.F.				
19	BARNEY M. & NELLA F. BRANNIN	MELVILLE, MONTANA	31,392 S.F.	651 S.F.	-0-	651 S.F.	30,741 S.F.	☒		
20	MARY M. BREEDING	BIG TIMBER, MONTANA	206,038.8 S.F.	156,083.3 S.F.	22,128.8 S.F.	133,954 S.F.	52,954 S.F.			

* INCLUDES AREA (3.1 AC.) WHICH IS TO BE DEEDED TO CITY.

☒ LOTS 7 & 8 BLOCK 42 REMAINDERS TO BE PURCHASED WITH STATE FUNDS.

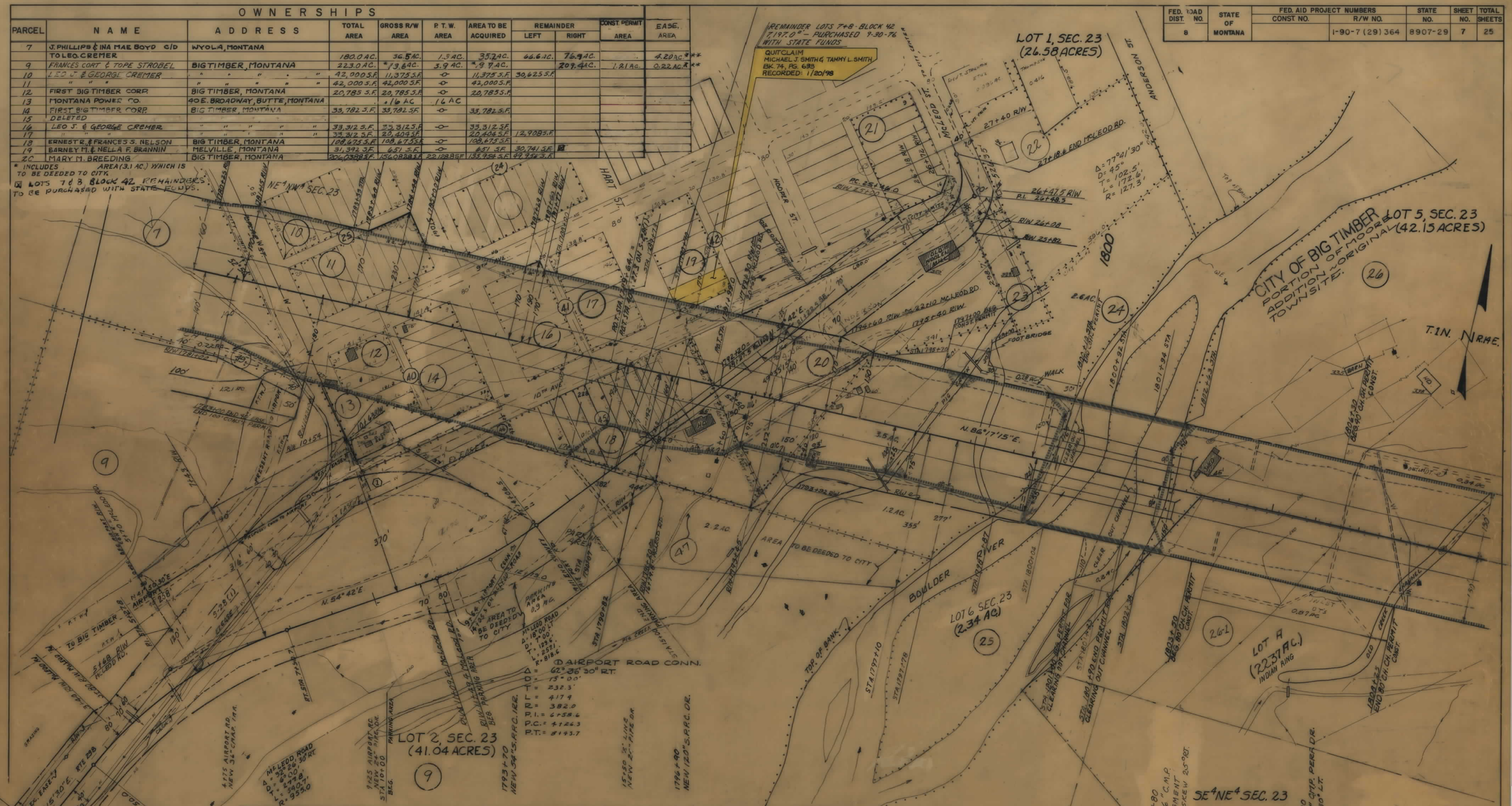

OWNERSHIPS

PARCEL	NAME	ADDRESS	TOTAL AREA	GROSS R/W AREA	P.T.W. AREA	AREA TO BE ACQUIRED	REMAINDER LEFT	REMAINDER RIGHT	CONST. P'M'T. AREA	CONST. EASE. AREA
21	ROMAN CATHOLIC BISHOP, GT. FALLS	GREAT FALLS, MONTANA	35,880 S.F.	450 S.F.		450 S.F.	35,430 S.F.			
22	DELETED									
23	BIG TIMBER CABLE TV	(NEGOTIATIONS ONLY)								
23	CITY OF BIG TIMBER	" "	21,600 S.F.	420 S.F.	-0-	420 S.F.		21,180 S.F.		
24	CITY OF BIG TIMBER	BIG TIMBER FIRE DEPT.	7.2 AC.	3.4 AC.	-0-	3.4 S.F.	2.8 AC.	1.0 AC.	0.28 AC.	
25	TOWN OF BIG TIMBER	" " MONT.	0.7 AC.		-0-	0.7 AC.			0.2 AC.	
26	ROBERT J. & ELIZABETH ELGAS	" " "	SEE	SHEET	#	8				
26-1	R. J. ELGAS, CO TO DR. J. ALEXANDER		SEE	SHEET	#	8				
47	HOGAN DITCH CO	(NEGOTIATIONS ONLY)								
** ★ 48	ELECTRIC LIGHT DITCH CO	(NEGOTIATIONS ONLY)								1.05 AC.

*** CONST. EASE. RT. STA. 1777+20 TO 1785+00 TO BE OBTAINED IN ELECTRIC LIGHT DITCH CO. NAME

CONSTRUCTION LIMITS	STATE OF MONTANA
TOP OF CUT	DEPARTMENT OF HIGHWAYS
TOE OF FILL	LAND REQUIRED FOR RIGHT OF WAY
~~MAP TRANS. TO R/W~~ 5-1-78	SWEET GRASS COUNTY
MAP REVISED STATE APP. 8-18-75, 1-19-76, 2-26-76, 5-26-76, 6-17-76, 8-26-76, 12-27-77	SCALE 1" = 100' MAP COMPLETED
B.P.R. APPROVAL 7-27-75, 12-12-75, 12-24-75, 3-30-76, 5-10-76, 8-16-76	

I 90-7(29)364 SHT 7 OF 25

FED. ROAD DIST. NO.	STATE OF MONTANA	FED. AID PROJECT NUMBERS CONST. NO.	R/W NO.	STATE NO.	SHEET NO.	TOTAL SHEETS
8			I-90-7(29)364	8907-29	8	25

OWNERSHIPS

PARCEL	NAME	ADDRESS	TOTAL AREA	GROSS R/W AREA	P. T. W. AREA	AREA TO BE ACQUIRED	REMAINDER LEFT	REMAINDER RIGHT	CONST. PERMIT AREA	EASE. TO BE OBTAINED AREA
26	ROBERT J. & ELIZABETH ELGAS	BIG TIMBER, MONTANA	179.25 AC.	16.3 AC.	1.1 AC.	15.2 AC.	55.1 AC.	107.85 AC.	0.40 AC.	
27	HAROLD HAWKS	1832 N. CASCADE AVE., COLORADO SPRINGS, COLORADO	SEE	SHEET	#	9				
26-1	R.J. ELGAS, C/O TO DR. J. ALEXANDER		22.37 AC.	4.35 AC.		4.35 AC.		18.02 AC.	0.87 AC.	* 0.35 AC.
46	PIONEER DITCH CO.	(NSG. ONLY)								
50	JOHN & GLWEN MORRISON	BIG TIMBER, MT. (FENCING & CONTROL OF ACCESS)								
52	OWNERS of INDIAN RING SUBDIV.	BIG TIMBER, MT. (FOR RELEASE OF EASEMENT)								

* EASE. TO BE OBTAINED IN NAME OF PIONEER DT. CO.

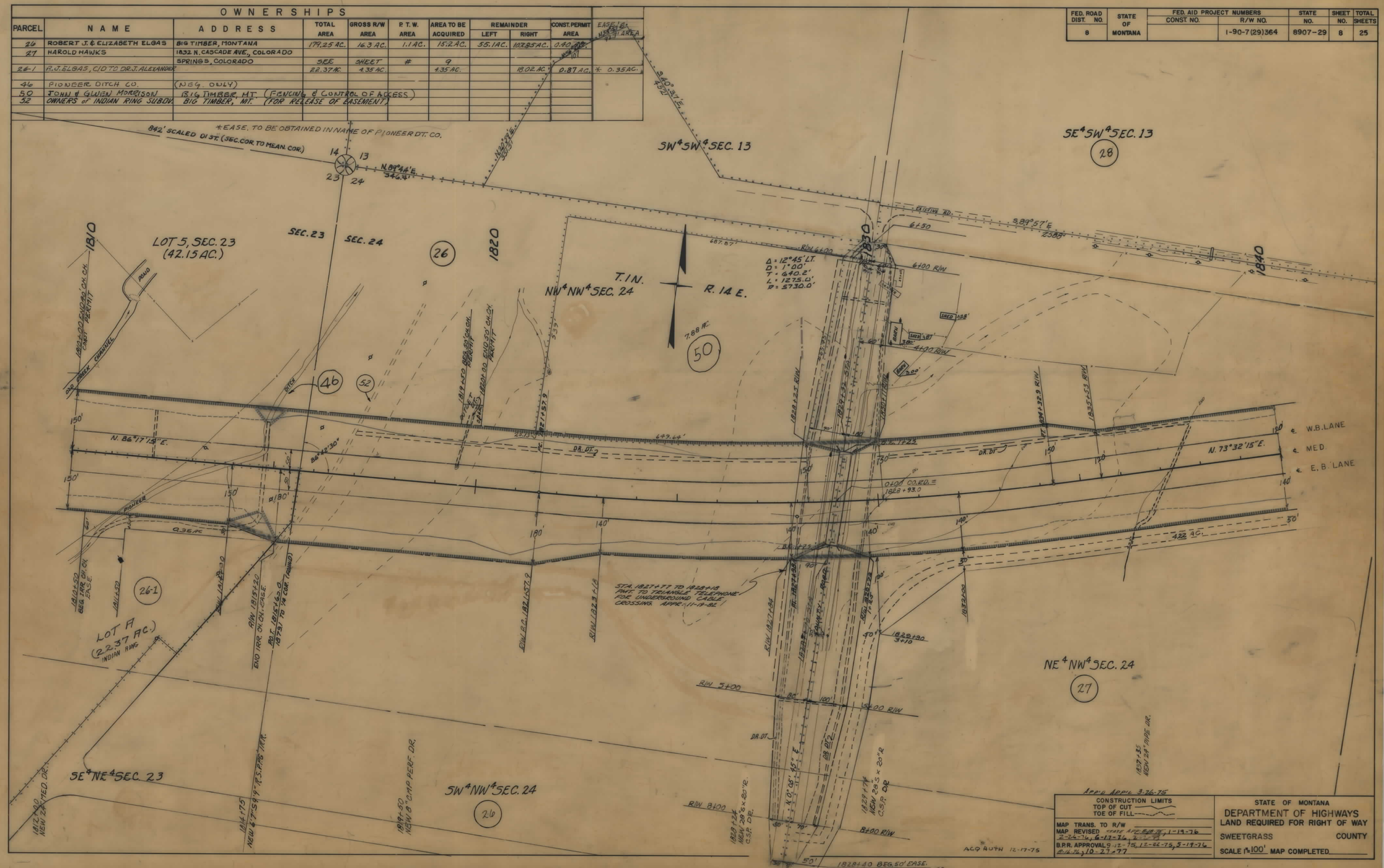

I 90-7(29)364 SHT 8 OF 25

FED. ROAD DIST. NO.	STATE OF MONTANA	FED. AID PROJECT NUMBERS CONST. NO.	R/W NO.	STATE NO.	SHEET NO.	TOTAL SHEETS
8			I-90-7(29)364	8907-29	9	25

OWNERSHIPS

PARCEL	NAME	ADDRESS	TOTAL AREA	GROSS R/W AREA	P. T. W. AREA	AREA TO BE ACQUIRED	REMAINDER LEFT	REMAINDER RIGHT	CONST. PERMIT AREA	EASEMENT AREA
27	HAROLD HAWKS	1832 N. CASCADE AVE., COLORADO								
		SPRINGS, COLORADO	405.0 AC.	20.3 AC.	1.1 Ac.	19.2 AC.	10.9 AC.	373.8 AC.	0.3 6 AC.	4.22 AC.
28	E.O. & MARGUERITE L. OVERLAND	BIG TIMBER, MONTANA	SEE	SHEET	#	13				

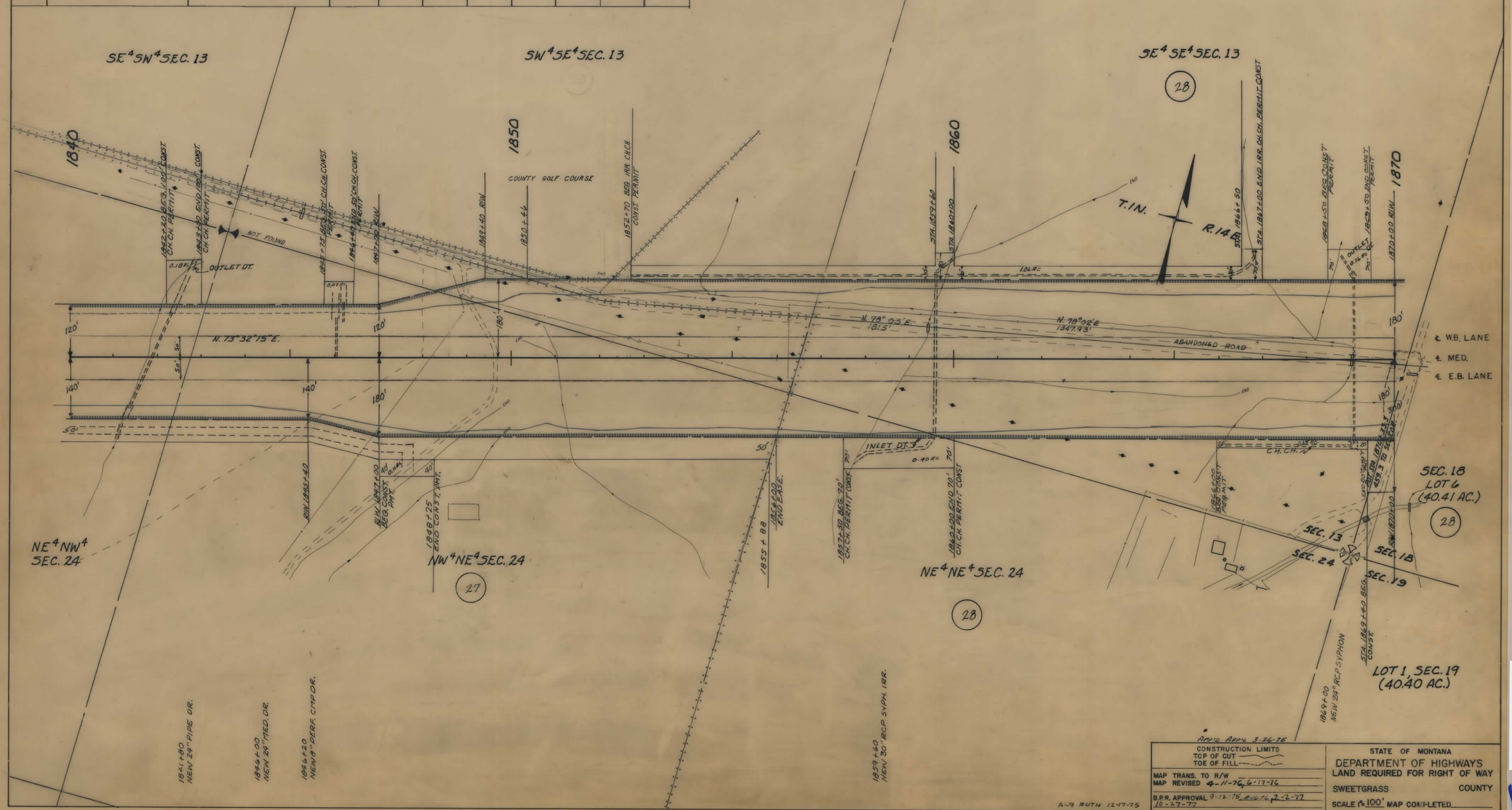

I 90-7(29)364 SHT 9 OF 25

FED. ROAD DIST. NO.	STATE OF MONTANA	FED. AID PROJECT NUMBERS CONST. NO.	R/W NO.	STATE NO.	SHEET NO.	TOTAL SHEETS
8			I-90-7(29)364	8907-29	10	25

OWNERSHIPS

PARCEL	NAME	ADDRESS	TOTAL AREA	GROSS R/W AREA	P. T. W. AREA	AREA TO BE ACQUIRED	REMAINDER LEFT	REMAINDER RIGHT	CONST. PERMIT AREA
28	E.O. & MARGUERITE L. OVERLAND	BIG TIMBER, MONTANA	SEE	SHEET	#	13			
30	HAROLD HAWKS	1832 N. CASCADE AVE, COLORADO SPRINGS, COLORADO	"	"	"	14			
29	LOUISE M. McBRIDE	BIG TIMBER, MONTANA		2.6 AC.	1.7 AC.	0.9 AC.			

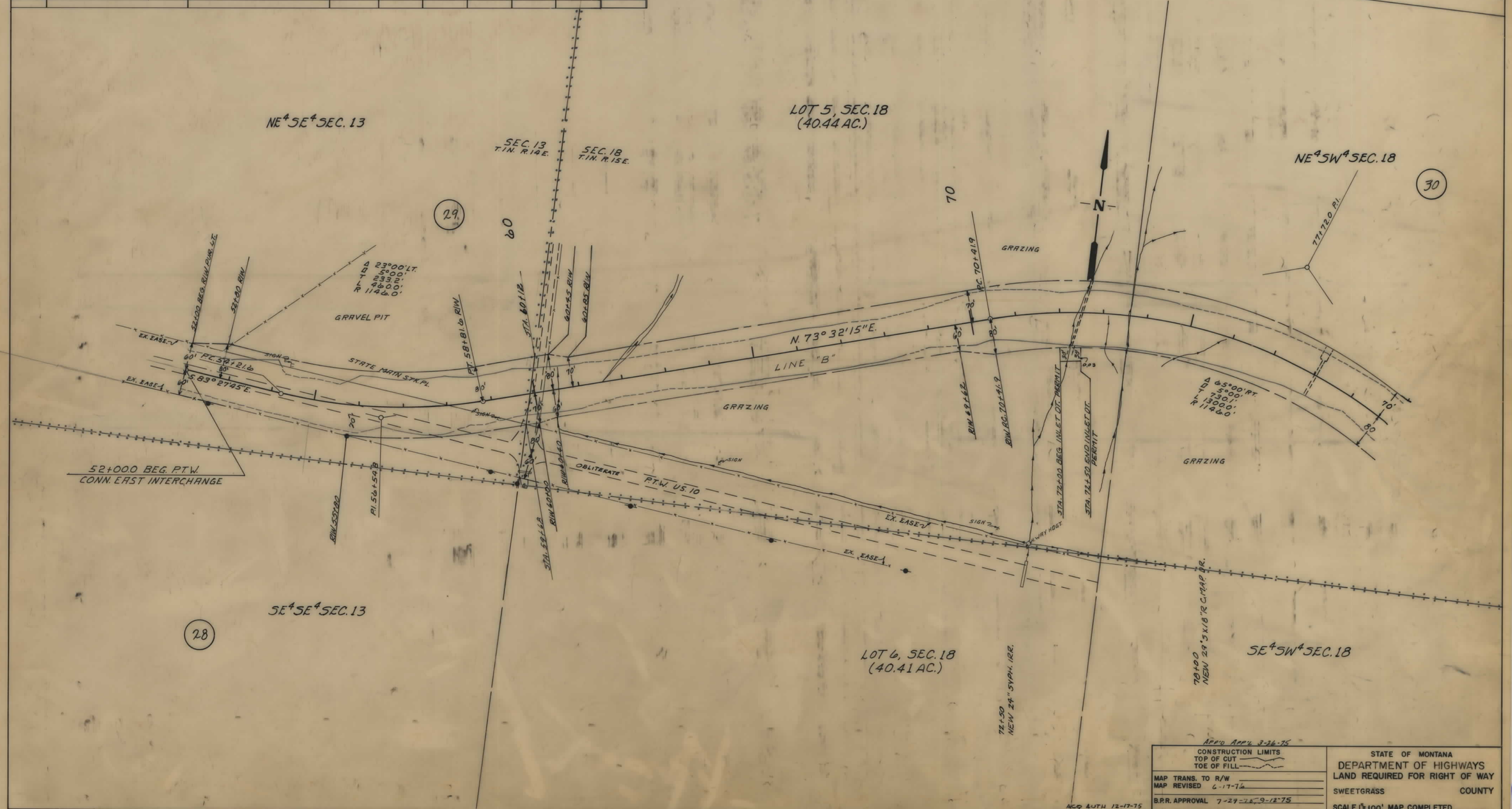

APP'D APR'L 3-26-75

CONSTRUCTION LIMITS
TOP OF CUT
TOE OF FILL

MAP TRANS. TO R/W
MAP REVISED 6-17-76

B.R.R. APPROVAL 7-29-76, 9-12-75

ACP AUTH 12-17-75

STATE OF MONTANA
DEPARTMENT OF HIGHWAYS
LAND REQUIRED FOR RIGHT OF WAY

SWEETGRASS COUNTY

SCALE 1" = 100' MAP COMPLETED

I 90-7(29)364 SHT 10 OF 25

FED. ROAD DIST. NO.	STATE OF MONTANA	FED. AID PROJECT NUMBERS CONST. NO.	R/W NO.	STATE NO.	SHEET NO.	TOTAL SHEETS
8			I-90-7(29)364	8907-29	11	25

OWNERSHIPS

PARCEL	NAME	ADDRESS	TOTAL AREA	GROSS R/W AREA	P. T. W. AREA	AREA TO BE ACQUIRED	REMAINDER LEFT	REMAINDER RIGHT	CONST. PERMIT AREA
28	E.O. & MARGUERITE L. OVERLAND	BIG TIMBER, MONTANA	SEE	SHEET	#	13			
30	HAROLD HANKS	1832 N. CASCADE AVE., COLORADO	"	"	"	15			
		SPRINGS, COLORADO							
51	CLAYTON DITCH CO.	(NEGOTIATIONS ONLY)							

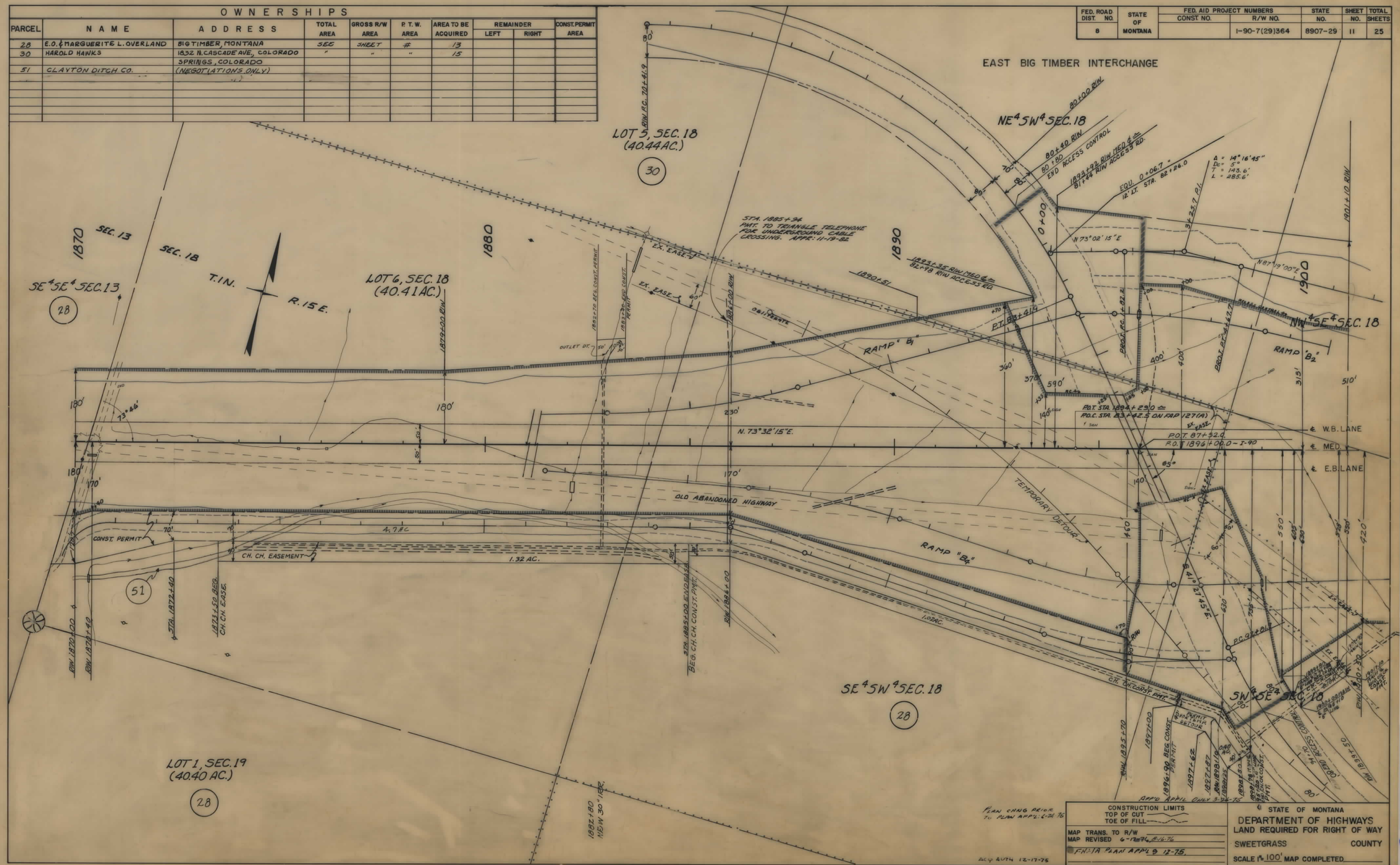

I 90-7(29)364 SHT 11 OF 25

FED. ROAD DIST. NO.	STATE OF MONTANA	FED. AID PROJECT NUMBERS CONST. NO.	R/W NO.	STATE NO.	SHEET NO.	TOTAL SHEETS
8			I-90-7(29)364	8907-29	12	25

OWNERSHIPS

PARCEL	NAME	ADDRESS	TOTAL AREA	GROSS R/W AREA	P. T. W. AREA	AREA TO BE ACQUIRED	REMAINDER LEFT	REMAINDER RIGHT	CONST. PERMIT AREA
28	E.O. & MARGUERITE L. OVERLAND	BIG TIMBER, MONTANA	SEE	SHEET	#	13			
30	HAROLD HAWKS	1832 N. CASCADE, COLORADO							
		SPRINGS, COLORADO	"	"	"	13			
31	HAROLD HAWKS	" " " "		0.1 AC.		0.1 AC.			

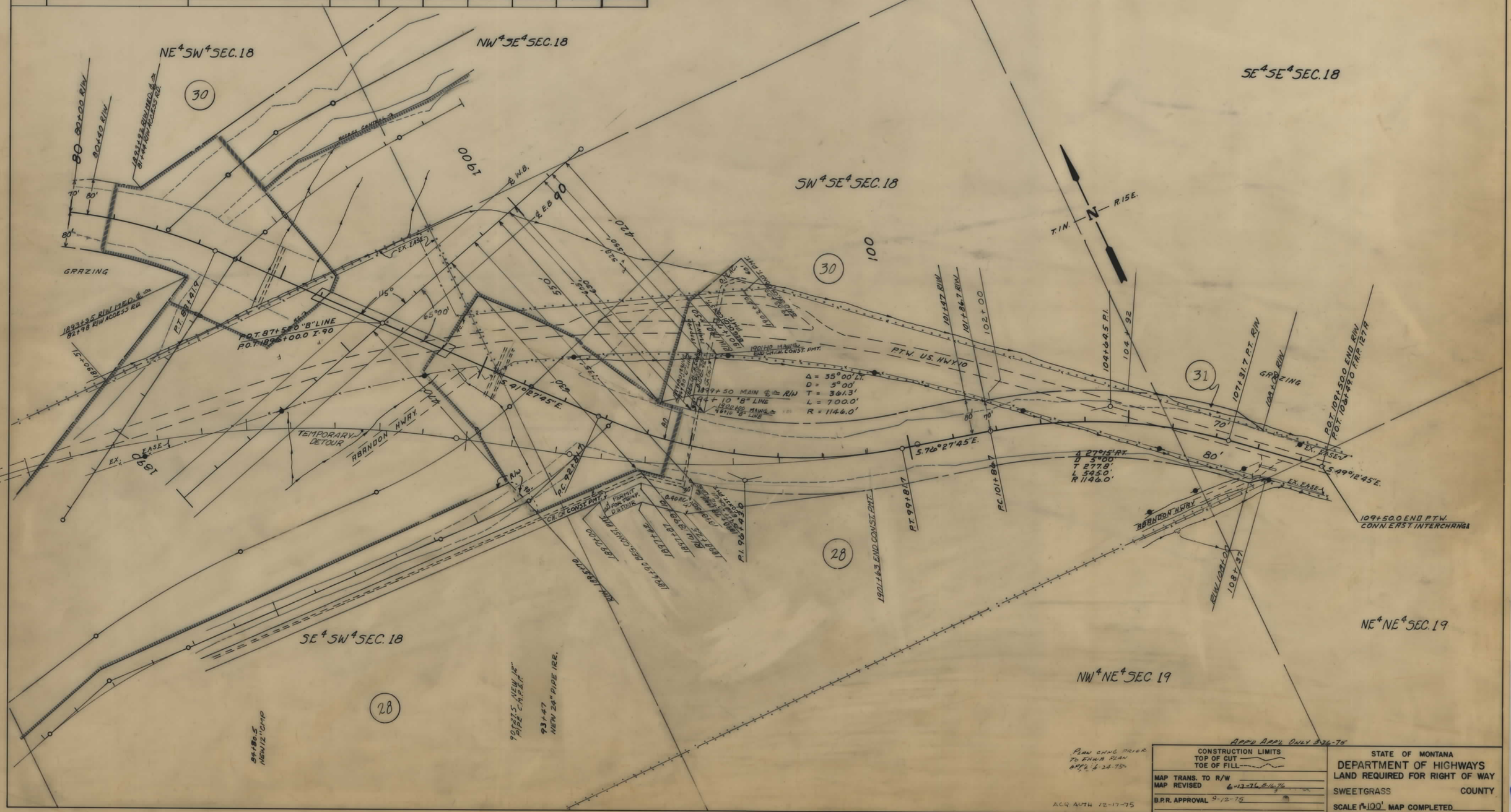

I 90-7(29)364 SHT 12 OF 25

FED. ROAD DIST. NO.	STATE OF MONTANA	FED. AID PROJECT NUMBERS CONST. NO.	R/W NO.	STATE NO.	SHEET NO.	TOTAL SHEETS
8			I-90-7(29)364	8907-29	13	25

OWNERSHIPS

PARCEL	NAME	ADDRESS	TOTAL AREA	GROSS R/W AREA	P.T.W. AREA	AREA TO BE ACQUIRED	REMAINDER LEFT	REMAINDER RIGHT	CONST. PERMIT AREA	CONST. EASE.	AREA IN CONFLICT
28	E.O. & MARGUERITE L. OVERLAND	BIG TIMBER, MONTANA	317.7 AC.	46.2 AC.	5.4 AC.	40.8 AC.	100.5 AC.	171.0 AC.	8.1 AC.	⊗ 1.32 AC.	
32	HAROLD HAWKS	1832 N. CASCADE, COLORADO									
		SPRINGS, COLORADO	SEE	SHEET	#	15					
44	B.N.R.R.		SEE	SHEET	#	25					
* 30	HAROLD HAWKS	" "		50.6 AC.	-0-	50.6 AC.			0.66 AC.		11.2 AC.
45	HAROLD HAWKS	" "	SEE	SHEET	#	15					
46	PIONEER DITCH CO.	(NEG. ONLY)									

* INCLUDES AREA OF OWNERSHIP CONFLICT

⊗ EASE. TO BE OBTAINED IN THE NAME OF CLAYTON DT. CO.

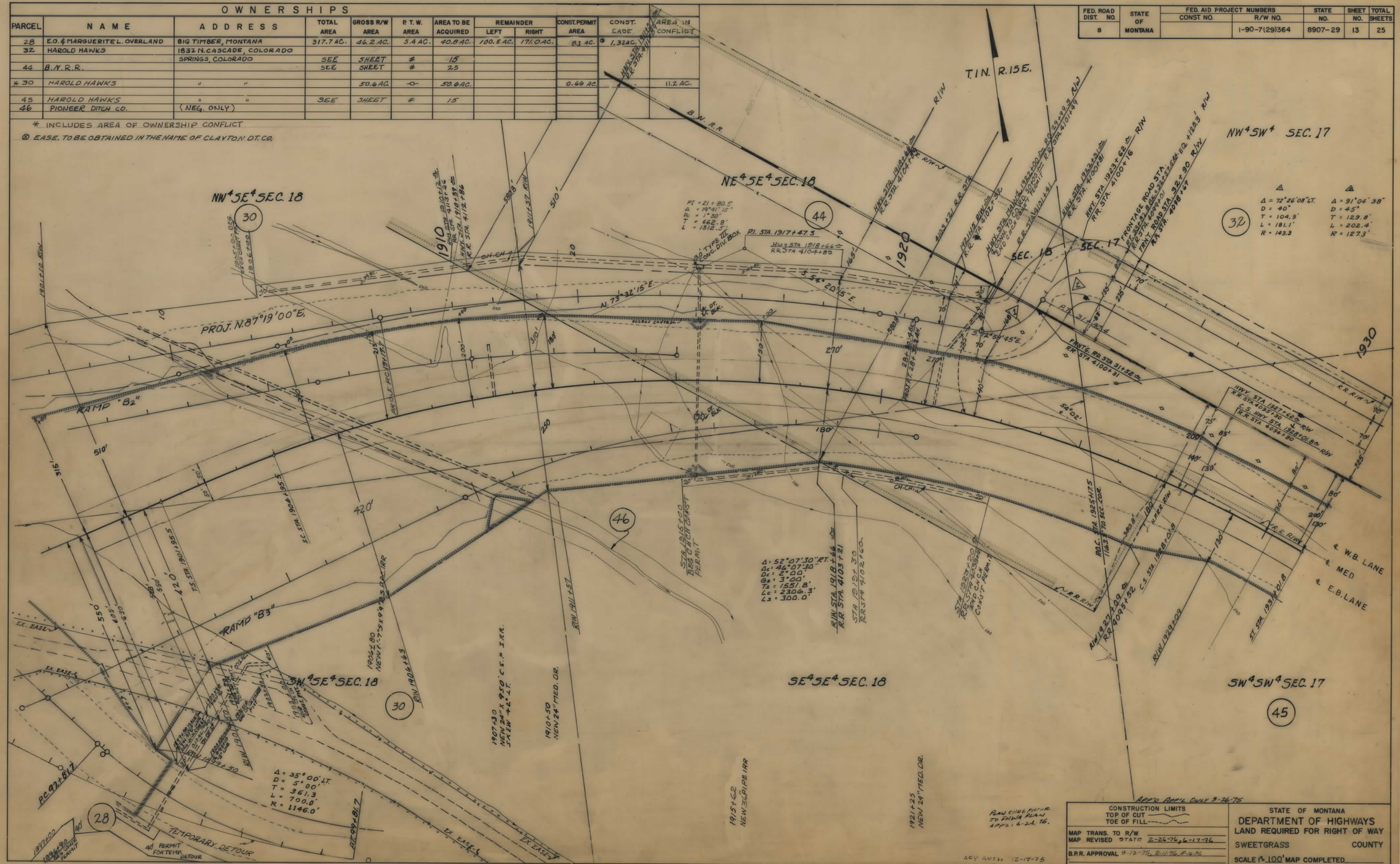

I 90-7(29)364 SHT 13 OF 25

FED. ROAD DIST. NO.	STATE OF MONTANA	FED. AID PROJECT NUMBERS CONST. NO.	R/W NO.	STATE NO.	SHEET NO.	TOTAL SHEETS
8			I-90-7(29)364	8907-29	14	25

OWNERSHIPS

PARCEL	NAME	ADDRESS	TOTAL AREA	GROSS R/W AREA	P. T. W. AREA	AREA TO BE ACQUIRED	REMAINDER LEFT	REMAINDER RIGHT	CONST. PERMIT AREA
32	HAROLD HAWKS	1832 N. CASCADE AVE., COLORADO							
		SPRINGS, COLORADO	SEE	SHEET	#	15			
44	B.N.R.R.		"	"	"	25			
45	HAROLD HAWKS	" "	SEE	SHEET	#	15			

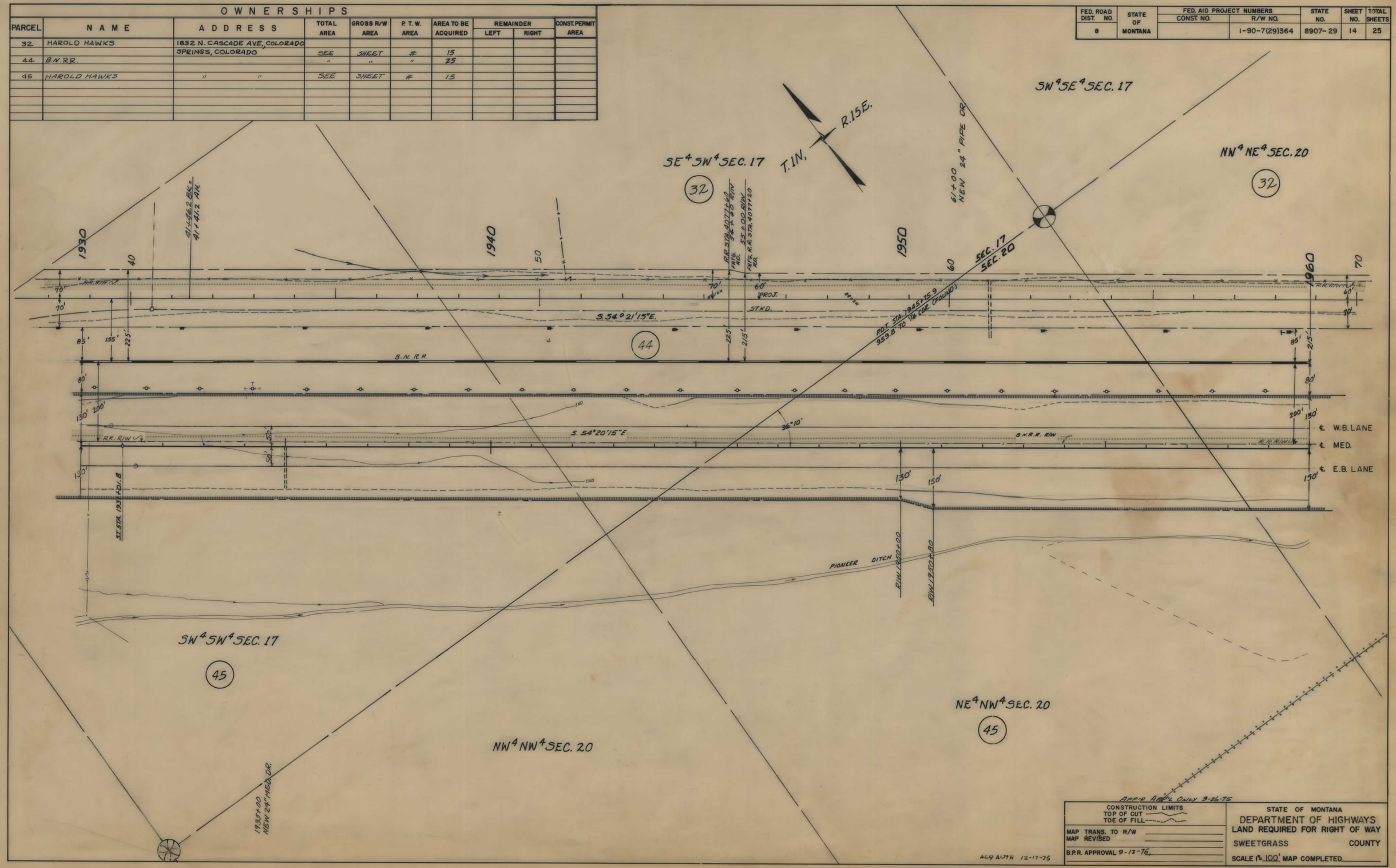

CONSTRUCTION LIMITS
TOP OF CUT
TOE OF FILL

MAP TRANS. TO R/W
MAP REVISED

B.P.R. APPROVAL 9-12-75

STATE OF MONTANA
DEPARTMENT OF HIGHWAYS
LAND REQUIRED FOR RIGHT OF WAY
SWEETGRASS COUNTY
SCALE 1" = 100' MAP COMPLETED

I 90-7(29)364 SHT 14 OF 25

FED. ROAD DIST. NO.	STATE OF MONTANA	FED. AID PROJECT NUMBERS CONST. NO.	R/W NO.	STATE NO.	SHEET NO.	TOTAL SHEETS
8			I-90-7(29)364	8907-29	15	25

OWNERSHIPS

PARCEL	NAME	ADDRESS	TOTAL AREA	GROSS R/W AREA	P. T. W. AREA	AREA TO BE ACQUIRED	REMAINDER LEFT	REMAINDER RIGHT	CONST. PERMIT AREA	CONST. EASE.	AREA IN CONFLICT
32	HAROLD HAWKS	1832 N. CASCADE AVE., COLORADO									
		SPRINGS, COLORADO		2.8 AC.	-0-	2.8 AC.					
* 33	GEORGE E. CLAYTON	BIG TIMBER, MONTANA		0.4 AC.	-0-	0.4 AC.					0.1 AC
35	ROBERT J. & ELIZABETH ELGAS	" " "	SEE	SHEET	#	17					
* 30, 31, 32	HAROLD HAWKS	1832 N. CASCADE AVE., COLORADO									
& 45		SPRINGS, COLO.		66.9 AC.	-0-	66.9 AC.	873.2 AC.	148.9 AC.	0.66 AC.	0.77 AC.	11.2 AC.
44	B.N.R.R.		SEE	SHEET	#	25					
* 34	GEORGE E. CLAYTON	BIG TIMBER, MONTANA	"	"	"	16					
45	HAROLD HAWKS	1832 N. CASCADE AVE.,		13.4 AC.		13.4 AC.				0.77 AC.	
46	PIONEER DITCH CO.	(NEG. ONLY)									

* INCLUDES AREA OF OWNERSHIP CONFLICT.

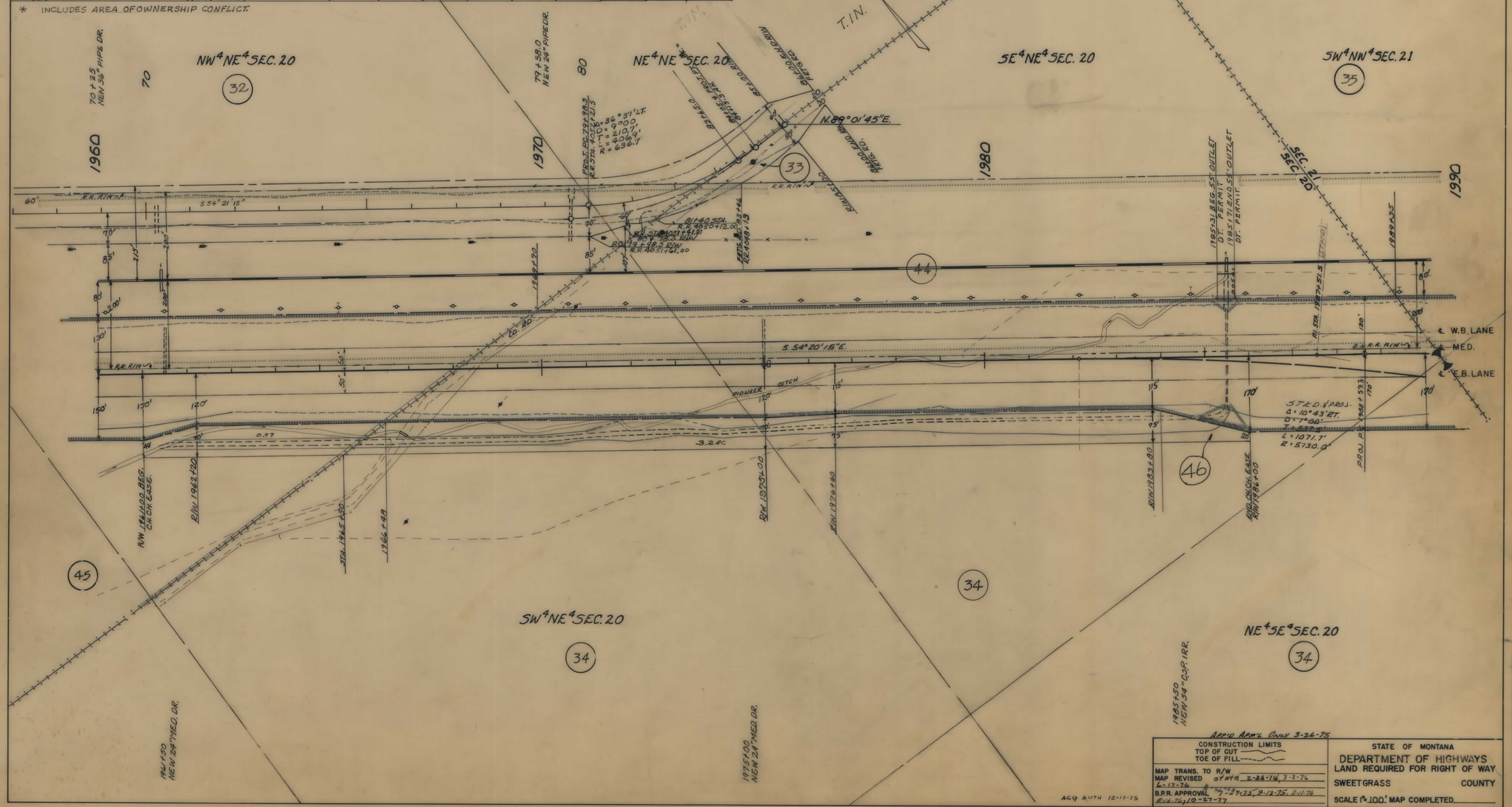

ACQ AUTH 12-17-75

APP'D APP'L ONLY 3-26-75

CONSTRUCTION LIMITS	STATE OF MONTANA
TOP OF CUT / TOE OF FILL	DEPARTMENT OF HIGHWAYS LAND REQUIRED FOR RIGHT OF WAY
MAP TRANS. TO R/W 6-17-76	SWEETGRASS COUNTY
MAP REVISED STATE 2-28-74, 3-2-74	
B.P.R. APPROVAL 7-29-75, 9-12-75, 2-11-76	SCALE 1" = 100' MAP COMPLETED
F.H.A. 7-6-76, 10-27-77	

I 90-7(29)364 SHT 15 OF 25

FED. ROAD DIST. NO.	STATE OF MONTANA	FED. AID PROJECT NUMBERS CONST. NO.	R/W NO.	STATE NO.	SHEET NO.	TOTAL SHEETS
8			1-90-7(29)364	8907-29	16	25

OWNERSHIPS

PARCEL	NAME	ADDRESS	TOTAL AREA	GROSS R/W AREA	P. T. W. AREA	AREA TO BE ACQUIRED	REMAINDER LEFT	REMAINDER RIGHT	CONST. EASE. AREA	AREA IN CONFLICT
* 34	GEORGE E. CLAYTON	BIG TIMBER, MONTANA		13.3AC.	-0-	13.3AC.			3.2 AC	5.7 AC.
35	ROBERT J. & ELIZABETH ELGAS	" " "	SEE	SHEET	#	17				
36	JAMES E. & BETTY C. FAW	" " "	"	"	"	"				
33 34*	GEORGE E. CLAYTON	" " "	1600.3AC.	13.7AC.	-0-	13.7AC.	20.4AC.	1566.2AC.	3.2 AC.	5.8AC.
44	B.N.R.R.		SEE	SHEET	#	25				

* INCLUDES AREA OF OWNERSHIP CONFLICT

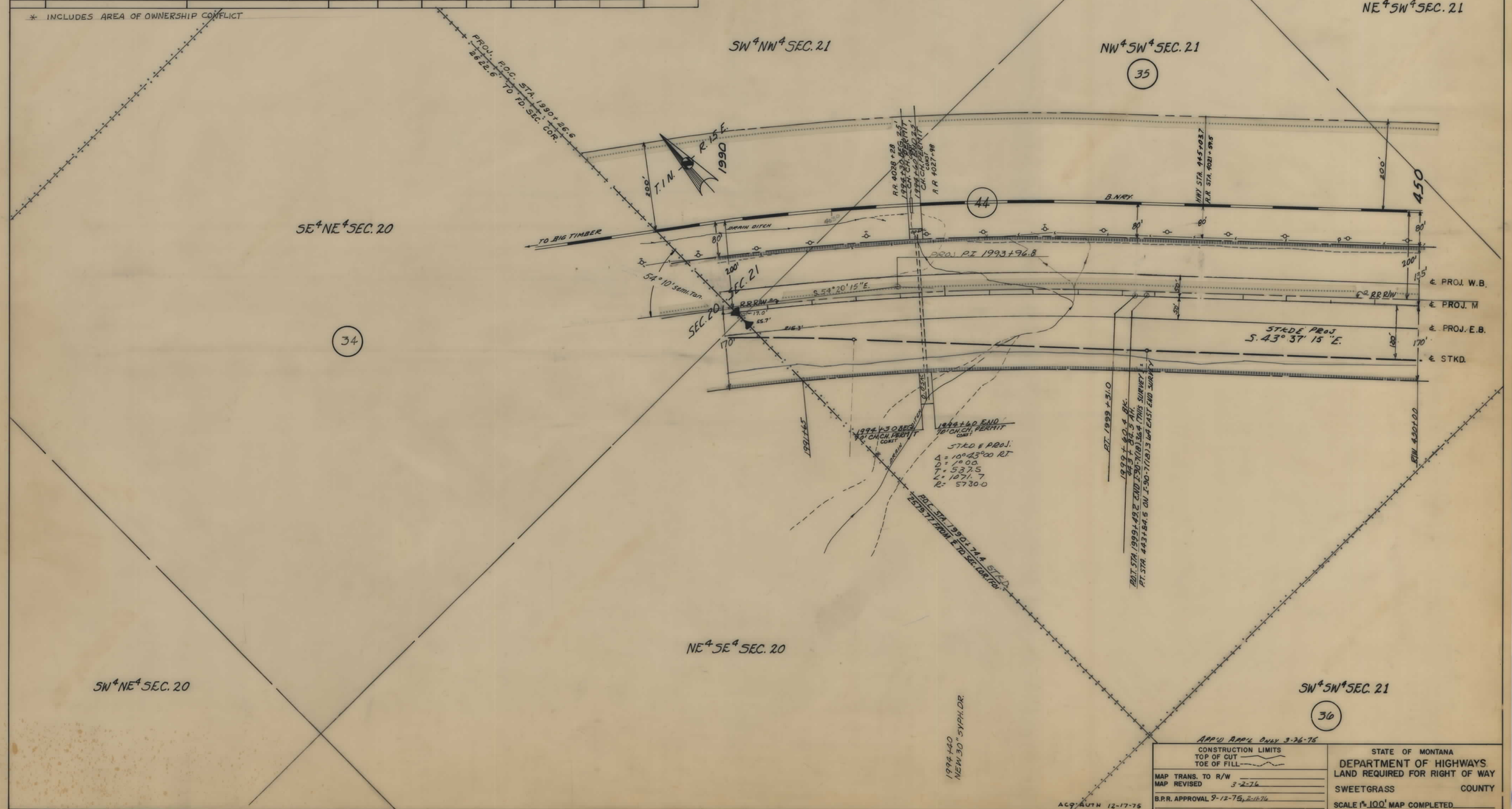

APP'D APP'L ONLY 3-26-76

CONSTRUCTION LIMITS
TOP OF CUT
TOE OF FILL

MAP TRANS. TO R/W
MAP REVISED 3-2-76
B.P.R. APPROVAL 9-12-75, 2-11-76

STATE OF MONTANA
DEPARTMENT OF HIGHWAYS
LAND REQUIRED FOR RIGHT OF WAY
SWEETGRASS COUNTY
SCALE 1" = 100' MAP COMPLETED

1 90-7(29)364 SHT 16 OF 25

FED. ROAD DIST. NO.	STATE OF MONTANA	FED. AID PROJECT NUMBERS CONST. NO.	R/W NO.	STATE NO.	SHEET NO.	TOTAL SHEETS
8			I-90-7(29)364	8907-29	17	25

OWNERSHIPS

PARCEL	NAME	ADDRESS	TOTAL AREA	GROSS R/W AREA	P. T. W. AREA	AREA TO BE ACQUIRED	REMAINDER LEFT	REMAINDER RIGHT	CONST. PERMIT AREA	AREA IN CONFLICT
* 35	ROBERT J. & ELIZABETH ELGAS	BIG TIMBER, MONTANA	304.0AC	12.9 AC.	-0-	12.9 AC.	AC.	15.3AC.	0.05AC.	5.6AC.
* 36	JAMES E. & BETTY C. FAW	" " "	320.0AC.	11.8 AC.	-0-	11.8 AC.	19.4AC.	288.8AC	0.07AC.	4.7AC.
* 37	77 RANCH CORP.	" " "	SEE	SHEET	#	19				
44	B.N.R.R.		"	"	"	25				
* 48	JOHN O. BOE			0.3AC.		0.3AC.				0.3 AC.
54	" " "	" " "		ACCESS	ONLY					

* INCLUDES AREA OF OWNERSHIP CONFLICT

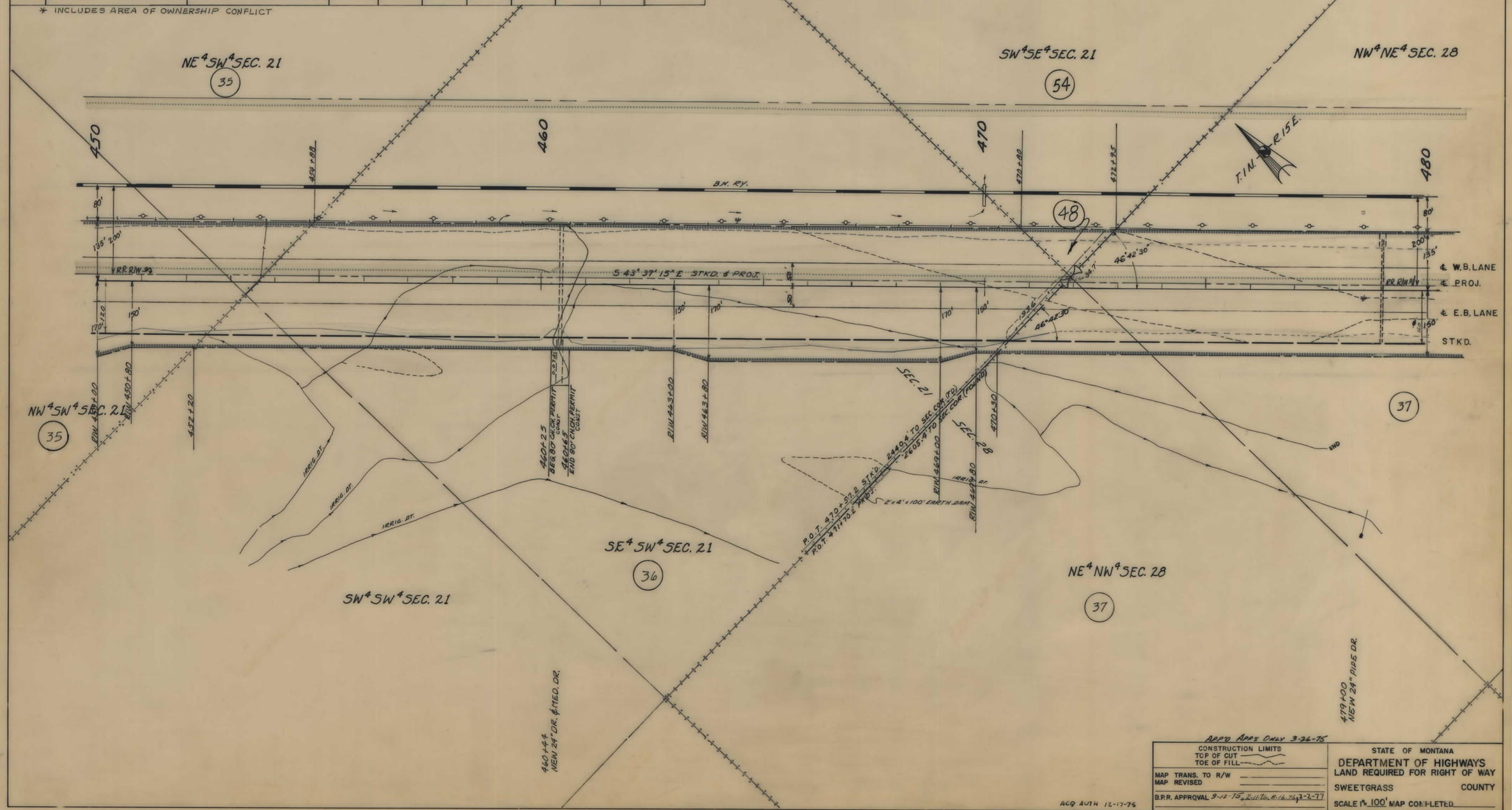

APP'D APP'L ONLY 3-26-75

CONSTRUCTION LIMITS
TOP OF CUT
TOE OF FILL

MAP TRANS. TO R/W
MAP REVISED

B.P.R. APPROVAL 9-12-75, 2-11-76, 8-16-76, 2-2-77

ACQ AUTH 12-17-75

STATE OF MONTANA
DEPARTMENT OF HIGHWAYS
LAND REQUIRED FOR RIGHT OF WAY

SWEETGRASS COUNTY

SCALE 1" = 100' MAP COMPLETED

I-90-7(29)364 SHT 17 OF 25

FED. ROAD DIST. NO.	STATE OF MONTANA	FED. AID PROJECT NUMBERS CONST. NO.	R/W NO.	STATE NO.	SHEET NO.	TOTAL SHEETS
8			I-90-7(29)364	8907-29	18	25

OWNERSHIPS

PARCEL	NAME	ADDRESS	TOTAL AREA	GROSS R/W AREA	P. T. W. AREA	AREA TO BE ACQUIRED	REMAINDER LEFT	REMAINDER RIGHT	EASE. AREA
*37	77 RANCH CORP.	BIG TIMBER, MONTANA	SEE	SHEET	#	19			
44	B.N.R.R.		"	"	"	25			

* INCLUDES AREA OF OWNERSHIP CONFLICT

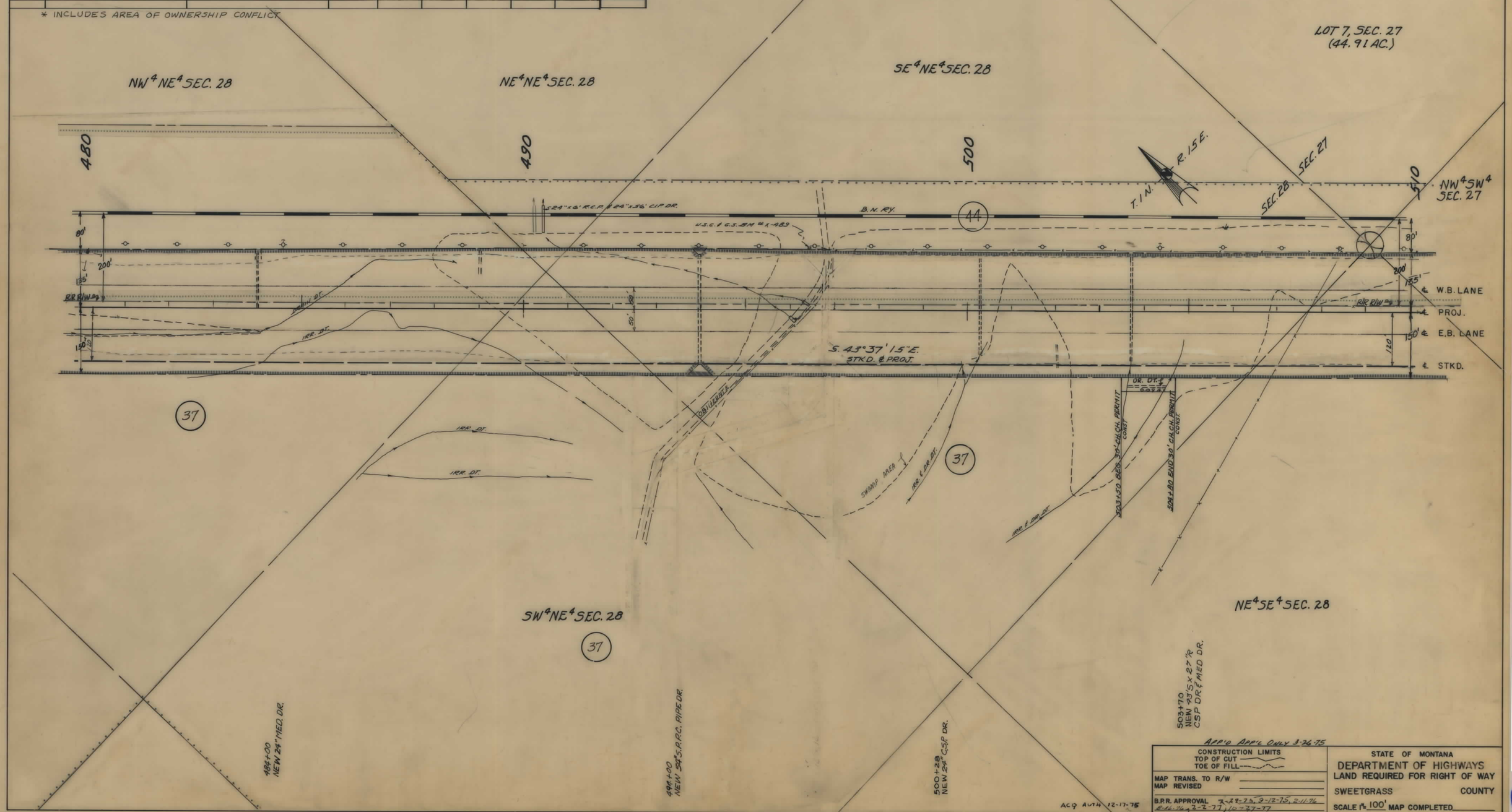

APP'D APP'L ONLY 3-26-75

CONSTRUCTION LIMITS TOP OF CUT TOE OF FILL	STATE OF MONTANA DEPARTMENT OF HIGHWAYS LAND REQUIRED FOR RIGHT OF WAY
MAP TRANS. TO R/W MAP REVISED	SWEETGRASS COUNTY
B.P.R. APPROVAL 7-28-75, 9-12-75, 2-11-76 8-16-76, 2-2-77, 10-27-77	SCALE 1" = 100' MAP COMPLETED

ACQ AUTH 12-17-75

I 90-7(29)364 SHT 18 OF 25

FED. ROAD DIST. NO.	STATE OF MONTANA	FED. AID PROJECT NUMBERS CONST. NO.	R/W NO.	STATE NO.	SHEET NO.	TOTAL SHEETS
8			1-90-7(29)364	8907-29	19	25

OWNERSHIPS

PARCEL	NAME	ADDRESS	TOTAL AREA	GROSS R/W AREA	P. T. W. AREA	AREA TO BE ACQUIRED	REMAINDER LEFT	REMAINDER RIGHT	CONST. PERMIT AREA	CONST. EASE.	AREA IN CONFLICT
* 37	77 RANCH CORP.	BIG TIMBER, MONTANA	349.6 AC.	35.4 AC.	-0-	35.4 AC.	38.7 AC.	325.5 AC.	0.10 AC.	0.48 AC.	14.9 AC.
* 38	RUDOLF L. FORSTER	GREYCLIFF, MONTANA	SEE	SHEET	#	20					
44	B.N.R.R.		"	"	"	23					

* INCLUDES AREA OF OWNERSHIP CONFLICT

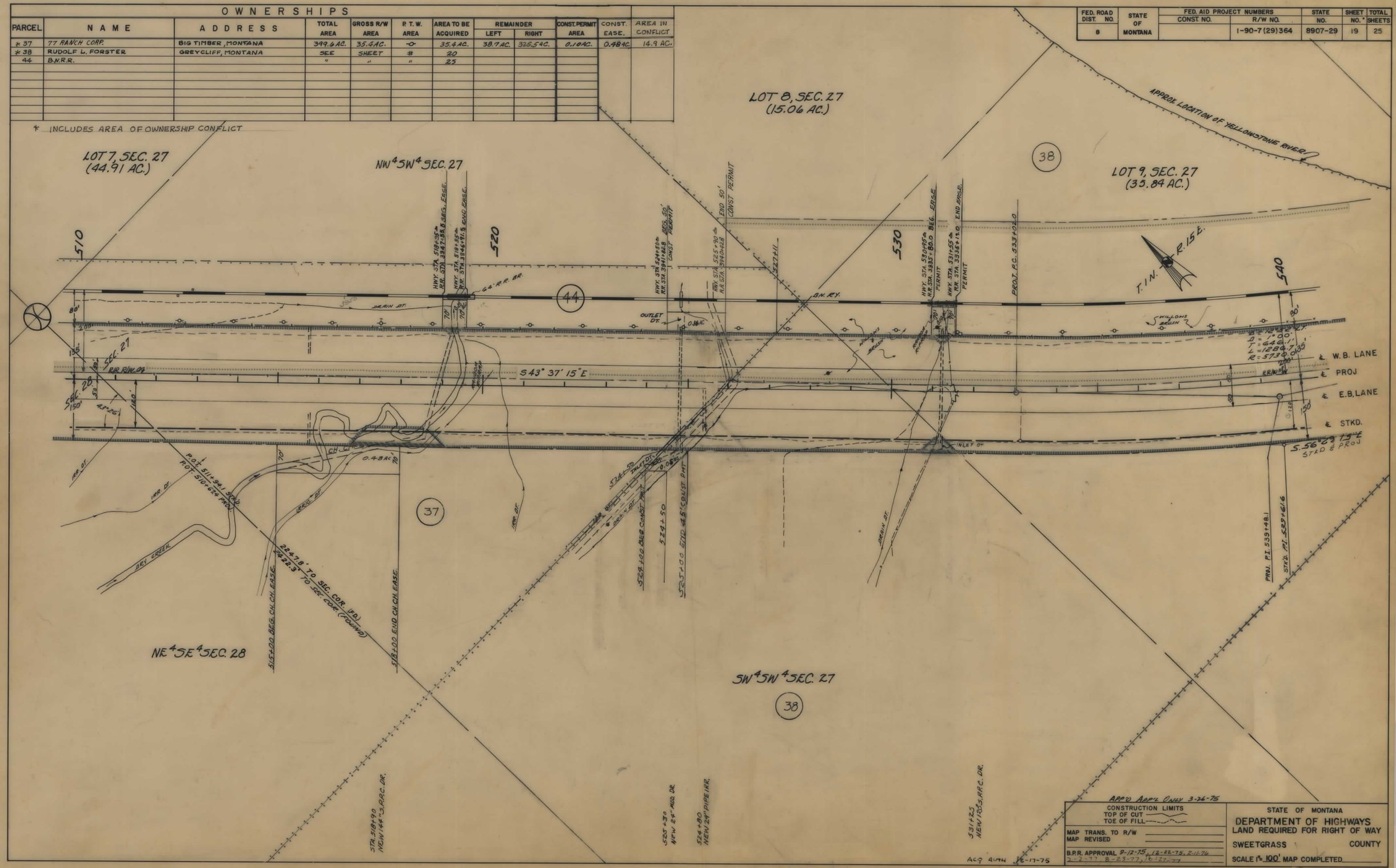

1-90-7(29)364 SHT 19 OF 25

FED. ROAD DIST. NO.	STATE OF MONTANA	FED. AID PROJECT NUMBERS CONST. NO.	R/W NO.	STATE NO.	SHEET NO.	TOTAL SHEETS
8			I-90-7(29)364	8907-29	20	25

OWNERSHIPS

PARCEL	NAME	ADDRESS	TOTAL AREA	GROSS R/W AREA	P. T. W. AREA	AREA TO BE ACQUIRED	REMAINDER LEFT	REMAINDER RIGHT	CONST. PERMIT AREA	AREA IN CONFLICT
* 38	RUDOLF L. FORSTER	GREYCLIFF, MONTANA	170.3AC.	12.5AC.	-0-	12.5AC.	35.1 AC.	122.7AC.	0.05AC.	5.4 AC.
* 39	VINTON E. & IRIS E. SHAY (VALMA SHAY, 1/2 INTEREST)	LAUREL, MONTANA	640.0AC.	1.4 AC.	-0-	1.4AC.		638.6AC.	0.51AC.	0.2AC.
40	T. M. BURKHOLDER	BIG TIMBER, MONTANA	SEE	SHEET	#	21				
* 44	B.N.R.R.	" "	"	"	"	23				
53	ALMA C. MOTHERSHEAD	SEVERANCE PURCHASE	39.75							

* INCLUDES AREA OF OWNERSHIP CONFLICT

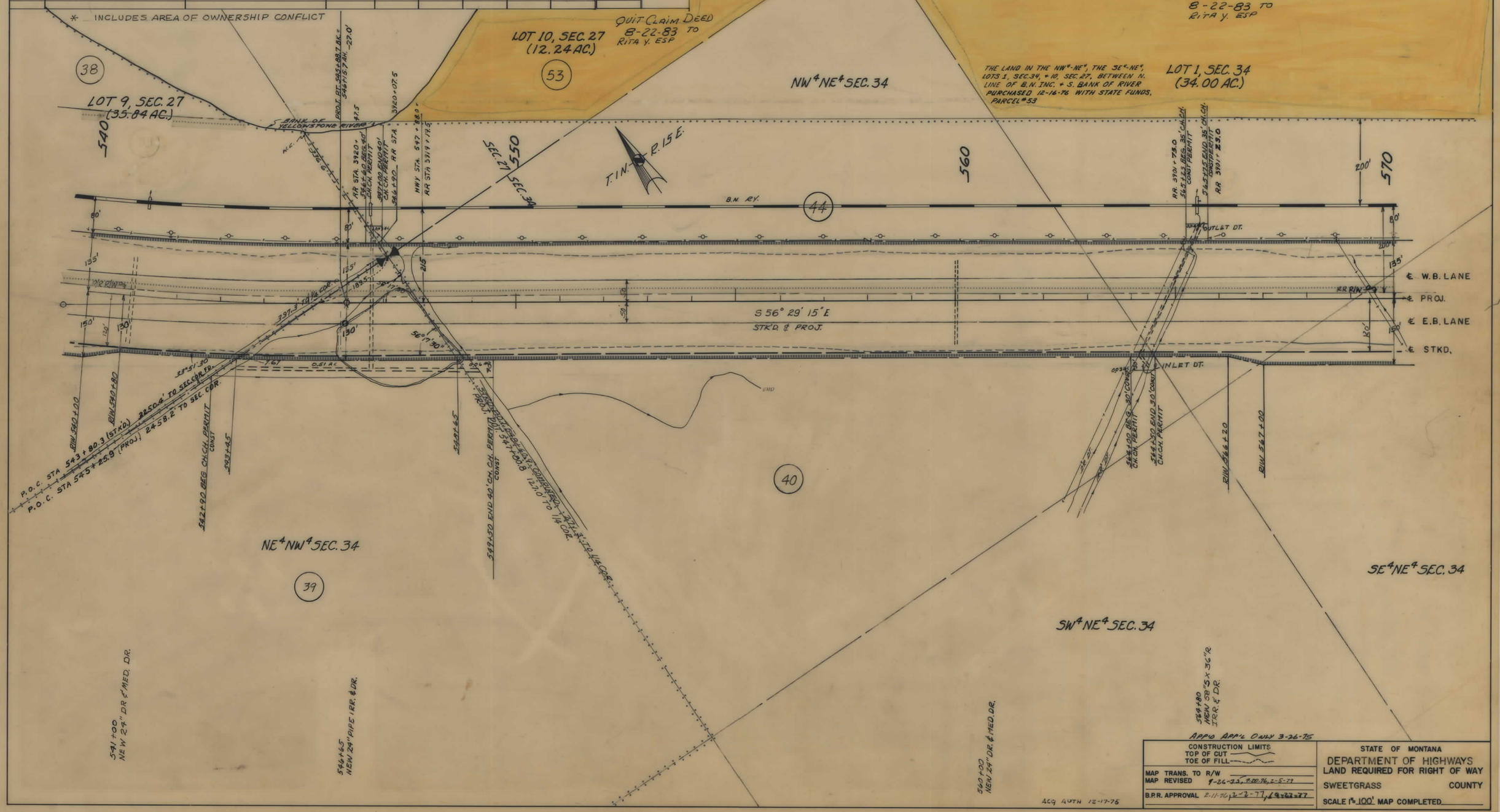

APPD. APP'L ONLY 3-26-75

CONSTRUCTION LIMITS
TOP OF CUT
TOE OF FILL

MAP TRANS. TO R/W
MAP REVISED 9-26-73, 9-20-76, 2-5-77
B.P.R. APPROVAL 2-11-76, 3-2-77, 9-22-77

ACQ AUTH 12-17-75

STATE OF MONTANA
DEPARTMENT OF HIGHWAYS
LAND REQUIRED FOR RIGHT OF WAY
SWEETGRASS COUNTY
SCALE 1" = 100' MAP COMPLETED

I 90-7(29)364 SHT 20 OF 25

FED. ROAD DIST. NO.	STATE OF MONTANA	FED. AID PROJECT NUMBERS CONST. NO.	R/W NO.	STATE NO.	SHEET NO.	TOTAL SHEETS
8			1-90-7(29)364	8907-29	21	25

OWNERSHIPS

PARCEL	NAME	ADDRESS	TOTAL AREA	GROSS R/W AREA	P. T. W. AREA	AREA TO BE ACQUIRED	REMAINDER LEFT	REMAINDER RIGHT	CONST. PERMIT AREA	AREA IN CONFLICT
* 40	T.M. BURKHOLDER	BIG TIMBER, MONTANA	439.0 AC	19.5 AC.	-0-	19.5 AC.	28.8 AC.	390.7 AC.	0.09 AC.	8.6 AC.
* 41	PAUL RAYMOND & RITA Y. ESP	" " "	SEE	SHEET	#	23				
44	B.N.R.R.		"	"	"	23				

* INCLUDES AREA OF OWNERSHIP CONFLICT

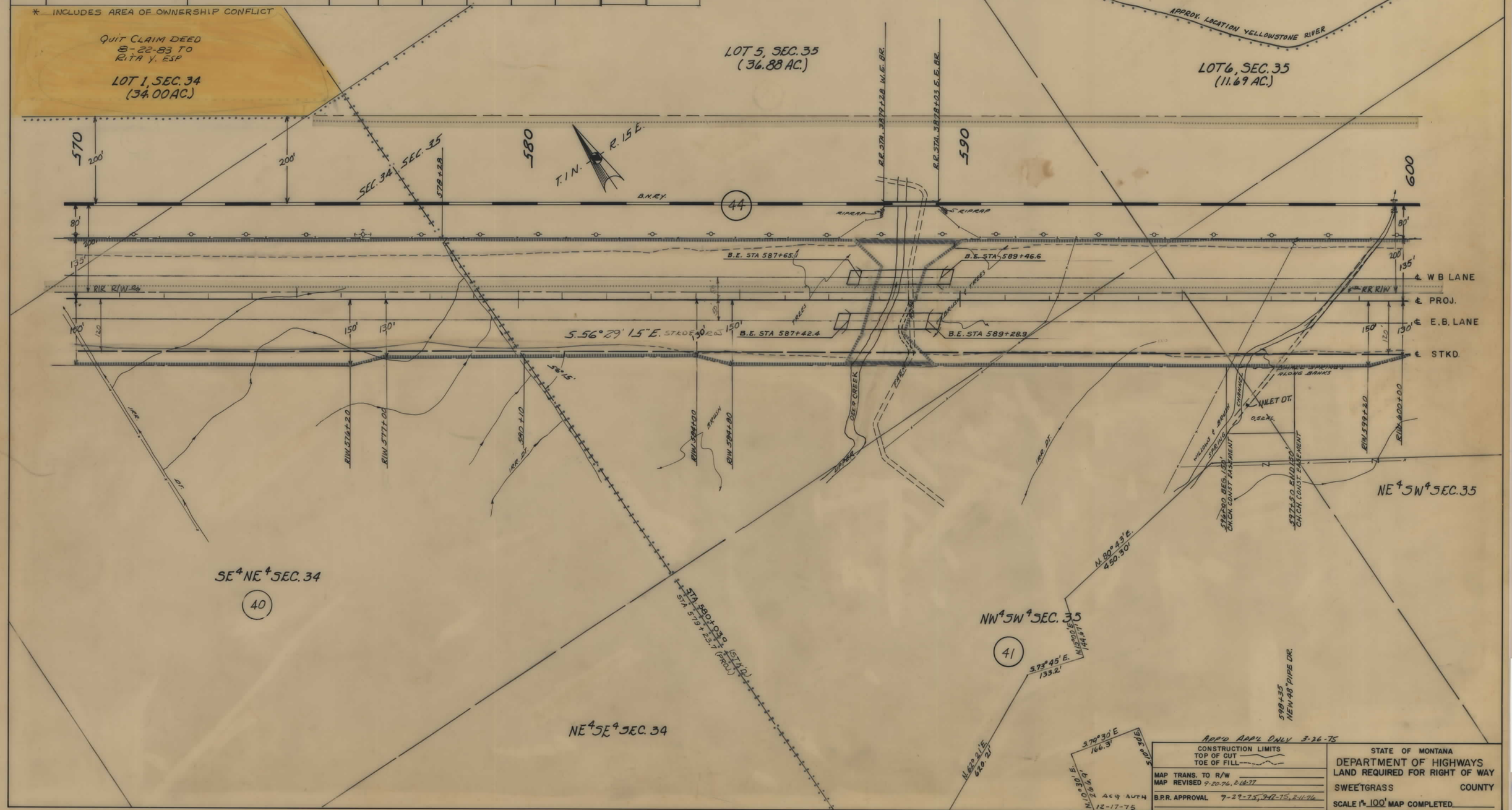

1 90-7(29)364 SHT 21 OF 25

FED. ROAD DIST. NO.	STATE OF MONTANA	FED. AID PROJECT NUMBERS CONST. NO.	R/W NO.	STATE NO.	SHEET NO.	TOTAL SHEETS
8			I-90-7(29)364	8907-29	22	25

OWNERSHIPS

PARCEL	NAME	ADDRESS	TOTAL AREA	GROSS R/W AREA	P. T. W. AREA	AREA TO BE ACQUIRED	REMAINDER LEFT	REMAINDER RIGHT	CONST. PERMIT AREA
41 *	PAUL RAYMOND & RITA Y. ESP	BIG TIMBER, MONTANA	SEE	SHEET	#	23			
44	B.N.R.R.		"	"	"	25			

* INCLUDES AREA OF OWNERSHIP CONFLICT

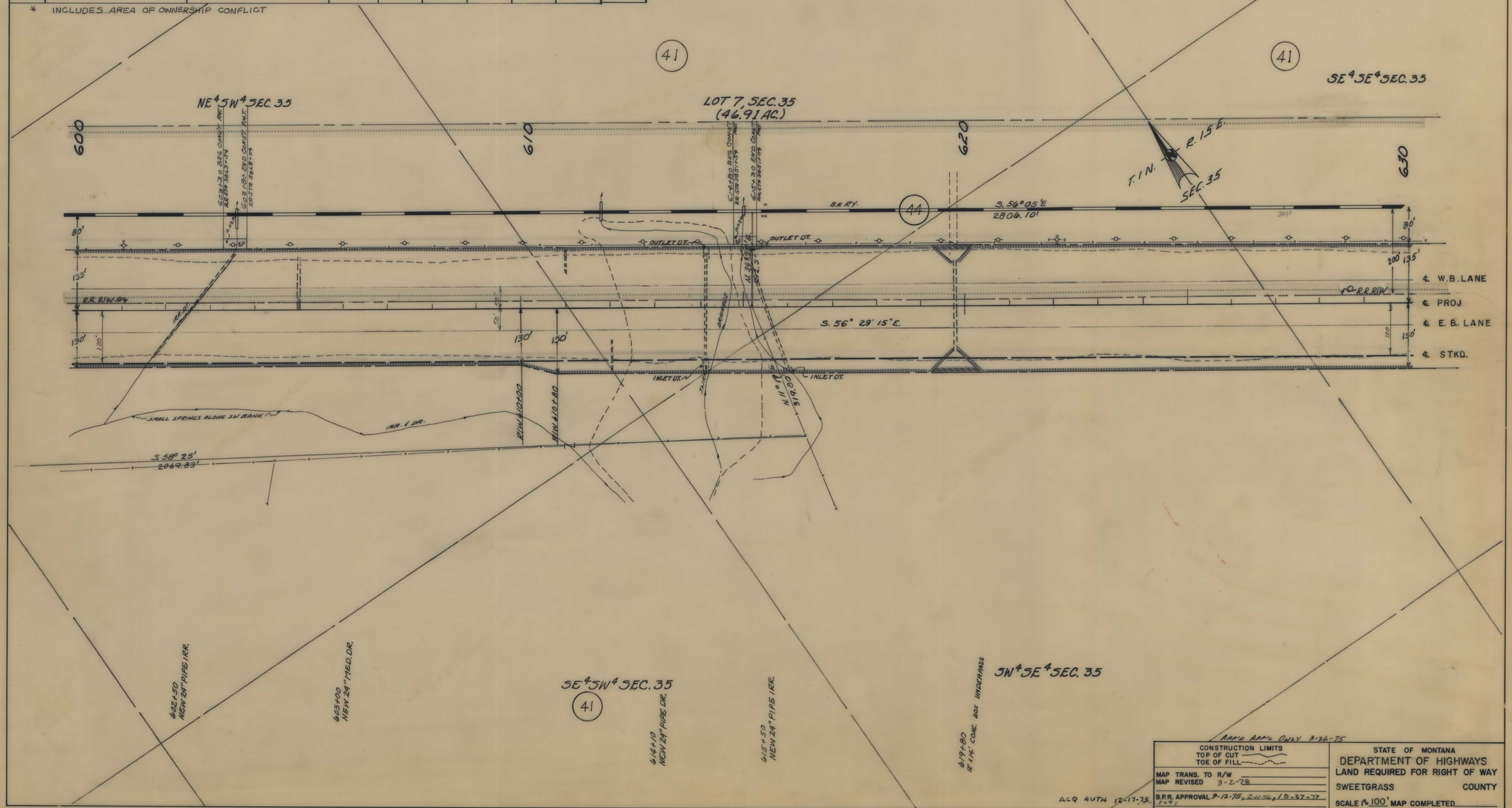

APP'D APP'L ONLY 3-26-75

CONSTRUCTION LIMITS	STATE OF MONTANA
TOP OF CUT ———	DEPARTMENT OF HIGHWAYS
TOE OF FILL - - - -	LAND REQUIRED FOR RIGHT OF WAY
MAP TRANS. TO R/W	SWEETGRASS COUNTY
MAP REVISED 3-2-78	
B.P.R. APPROVAL 3-12-75, 2-11-76, 10-27-77	SCALE 1" = 100' MAP COMPLETED

ACQ AUTH 12-17-75

I-90-7(29)364 SHT 22 OF 25

FED. ROAD DIST. NO.	STATE OF MONTANA	FED. AID PROJECT NUMBERS CONST. NO.	R/W NO.	STATE NO.	SHEET NO.	TOTAL SHEETS
8			I-90-7(29)364	8907-29	23	25

OWNERSHIPS

PARCEL	NAME	ADDRESS	TOTAL AREA	GROSS R/W AREA	P. T. W. AREA	AREA TO BE ACQUIRED	REMAINDER LEFT	REMAINDER RIGHT	CONST. EASE. AREA	AREA IN CONFLICT
*41	PAUL RAYMOND & RITA Y. ESP	BIG TIMBER, MONTANA	623.5 AC.	39.0 AC.	-0-	39.0 AC.	136.7 AC.	449.8 AC.	0.52 AC.	17.2 AC.
*42	ERWIN P. & KENNETH ELGEN	GREYCLIFF, MONTANA	SEE	SHEET	#	24				
44	B.N.R.R.		"	"	"	25				

* INCLUDES AREA OF OWNERSHIP CONFLICT

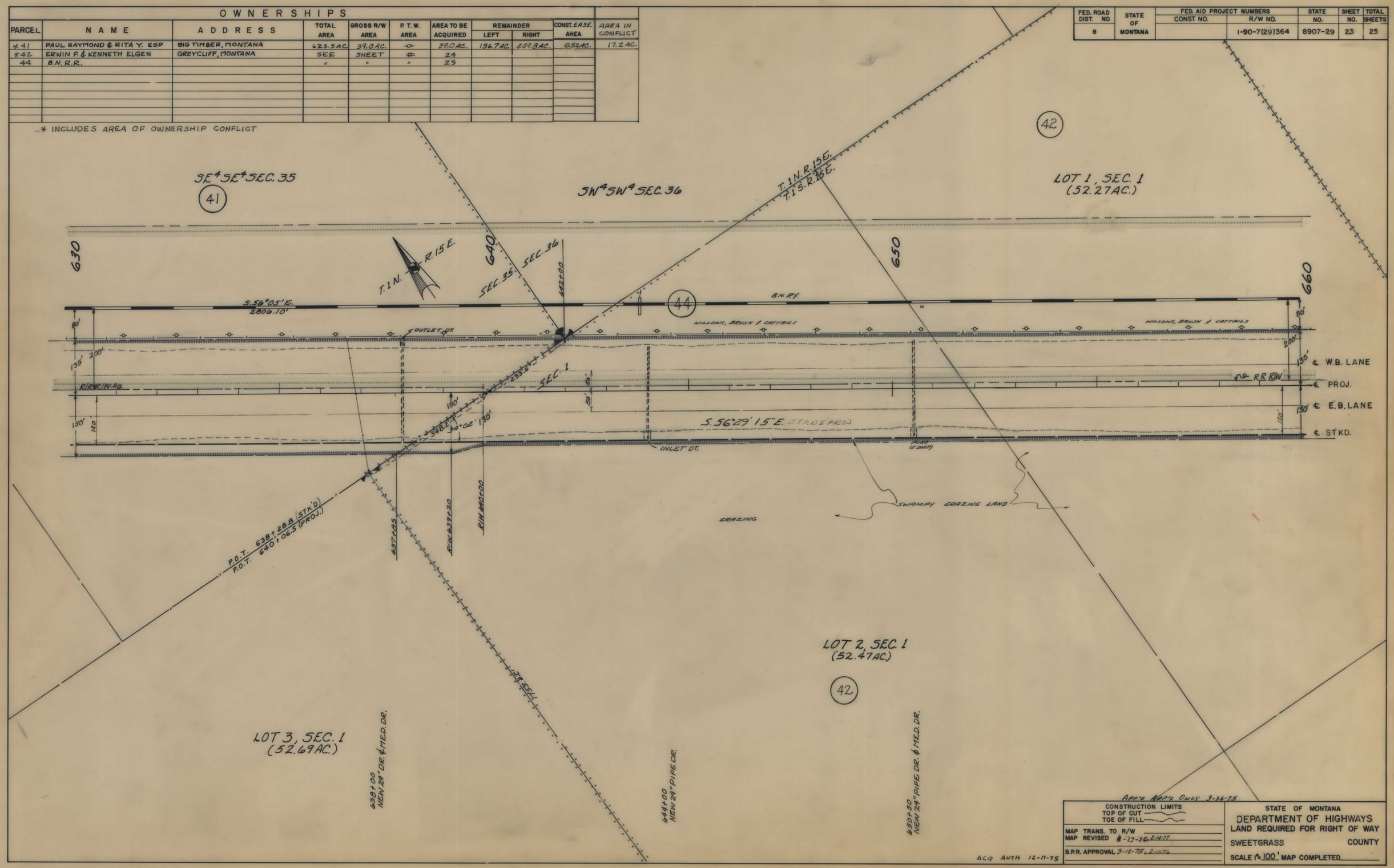

I 90-7(29)364 SHT 23 OF 25

FED. ROAD DIST. NO.	STATE OF MONTANA	FED. AID PROJECT NUMBERS CONST. NO.	R/W NO.	STATE NO.	SHEET NO.	TOTAL SHEETS
8			1-90-7(29)364	8907-29	24	25

OWNERSHIPS

PARCEL	NAME	ADDRESS	TOTAL AREA	GROSS R/W AREA	P. T. W. AREA	AREA TO BE ACQUIRED	REMAINDER LEFT	REMAINDER RIGHT	CONST. PERMIT AREA	AREA IN CONFLICT
42.*	ERWIN P. & KENNETH ELGEN	GREYCLIFF, MONTANA	162.0 AC.	14.5 AC.	-0-	14.5 AC.	29.3 AC.	118.2 AC.		6.1 AC.
43*	JAMES L. FAW	BIG TIMBER, MONTANA	SEE	SHEET	#	25				
44	B.N.R.R.		"	"	"	23				

* INCLUDES AREA OF OWNERSHIP CONFLICT

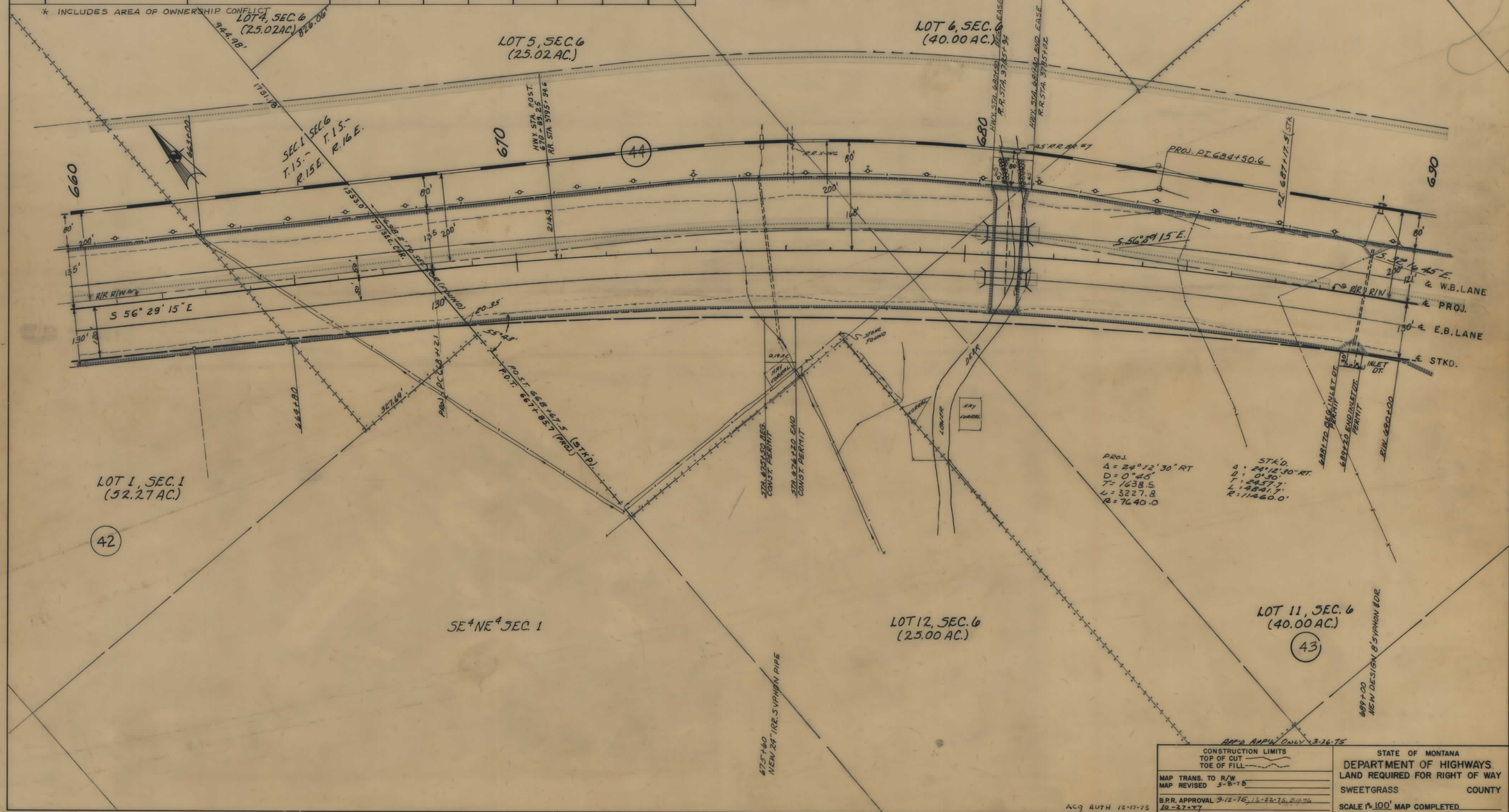

1 90-7(29)364 SHT 24 OF 25

FED. ROAD DIST. NO.	STATE OF MONTANA	FED. AID PROJECT NUMBERS CONST. NO.	R/W NO.	STATE NO.	SHEET NO.	TOTAL SHEETS
8			I-90-7(29)364	8907-29	25	25

OWNERSHIPS

PARCEL	NAME	ADDRESS	TOTAL AREA	GROSS R/W AREA	P.T.W. AREA	AREA TO BE ACQUIRED	REMAINDER LEFT	REMAINDER RIGHT	CONST. PERMIT AREA	AREA IN CONFLICT	EASE AREA
43*	JAMES L. FAW	BIG TIMBER, MONT.	115.0 AC.	21.0 AC	-0-	21.0 AC	59.8 AC.	34.2 AC	0.22 AC.	9.3 AC	
44	BN R.R.			124.7 AC.	-0-	124.7 AC			1.92 AC.		0.44 AC.

* INCLUDES AREA OF OWNERSHIP CONFLICT.

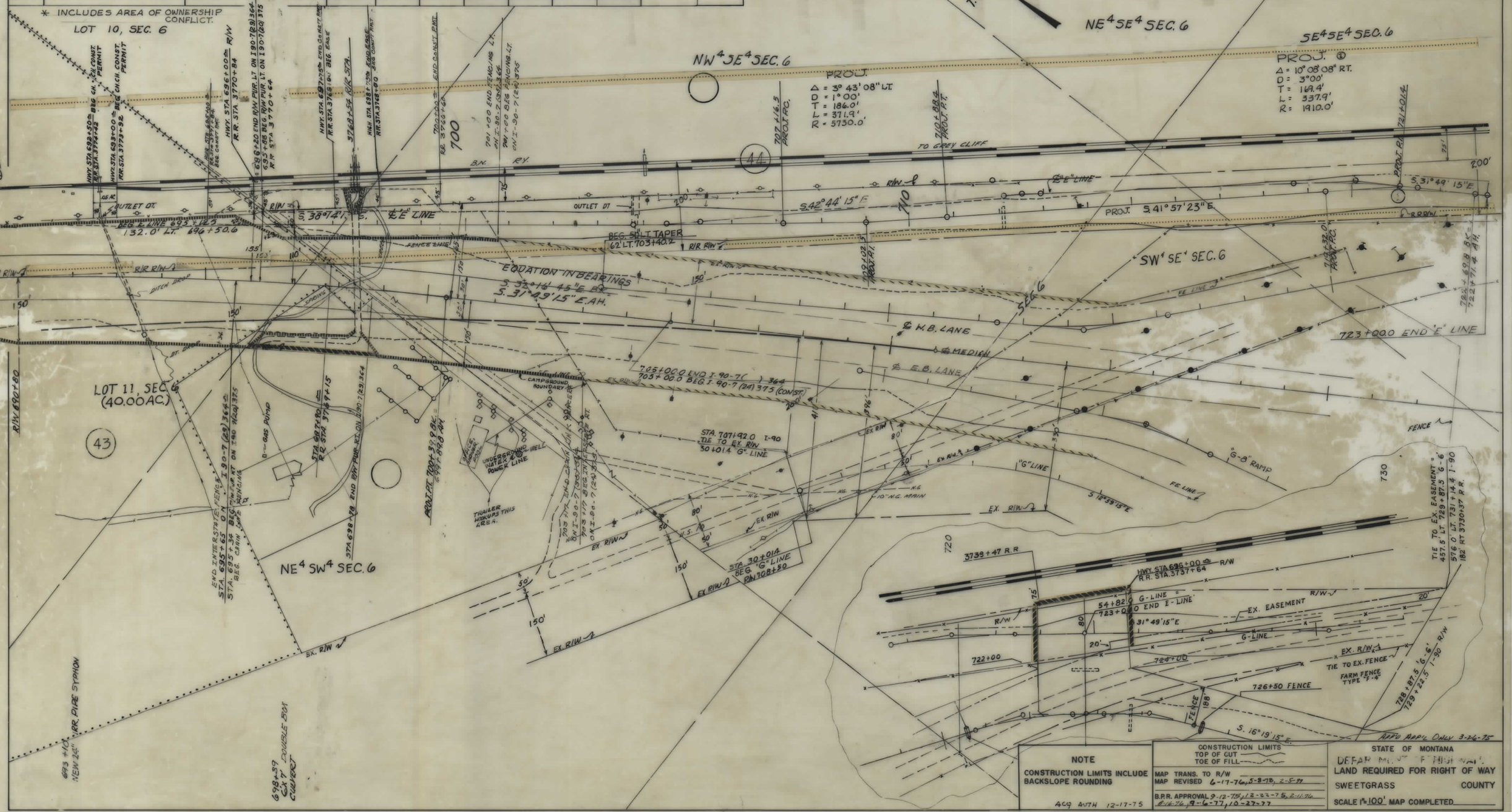

NOTE

CONSTRUCTION LIMITS INCLUDE BACKSLOPE ROUNDING

ACG AVTH 12-17-75

CONSTRUCTION LIMITS
TOP OF CUT
TOE OF FILL

MAP TRANS. TO R/W
MAP REVISED 6-17-76, 5-8-78, 2-5-79

B.P.R. APPROVAL 9-12-75, 12-22-75, 2-11-76
8-16-76, 9-6-77, 10-27-77

STATE OF MONTANA
DEPARTMENT OF HIGHWAYS
LAND REQUIRED FOR RIGHT OF WAY
SWEETGRASS COUNTY
SCALE 1" = 100' MAP COMPLETED

I 90-7(29)364 SHT 25 OF 25