PLANS
NOT
TO
SCALE

FED. ROAD DIST. NO.	STATE OF MONTANA	FED. AID PROJECT NUMBERS CONST. NO.	R/W NO.	STATE NO.	SHEET NO.	TOTAL SHEETS
8	MONTANA	I 90-9(33) 514	QI 90-9(22) 516	4909-22	1	33

LODGE GRASS NORTH

STATE OF MONTANA

DEPARTMENT OF HIGHWAYS

RIGHT OF WAY PLAN OF PROPOSED

FEDERAL AID PROJECT NO. QI 90-9(22) 516 R/W
I 90-9(33) 514 CONST.
LODGE GRASS NORTH I 90-9(12) 516 P.E.
LENGTH 15.143 MILES

BIG HORN COUNTY

CONVENTIONAL SIGNS

RIGHT OF WAY LINE
CENTERLINE (℄) OR PROJECTED LINE
STK'D. CENTERLINE
PARCEL NUMBER
OWNERSHIP BOUNDARY
R/W USE EXISTING R/W LT. OR RT.
PRESENT TRAVELED WAY (P.T.W.)
R/W LINE FENCED
RAILROAD R/W
CONSTRUCTION LIMITS — CUT — FILL
FENCE LINE
CONTROL OF ACCESS WITH FENCE
CONTROL OF ACCESS WITHOUT FENCE
GATE IN FENCE
CATTLE GUARD = 24'
STATE & NATIONAL BORDER LINES
CITY OR TOWN LIMITS LINE
COUNTY LINE
RESERVATION LINE
TOWNSHIP & SECTION LINE
1/2 SECTION LINE
1/4 SECTION LINE
SECTION CORNER — FOUND — INFOUND
1/4 SECTION COR
1/16 SECTION COR
CENTER OF SECTION
TELEPHONE OR TELEGRAPH POLES IN PLACE
POWER POLES IN PLACE
TEL. OR TEL. OR POWER POLES TO BE MOVED
NEW PIPES
OLD PIPES IN PLACE
OUTLET DITCH
INLET DITCH
DITCHES
CHANNEL CHANGES
BRIDGE
RAILROADS
EXISTING CONTROL OF ACCESS

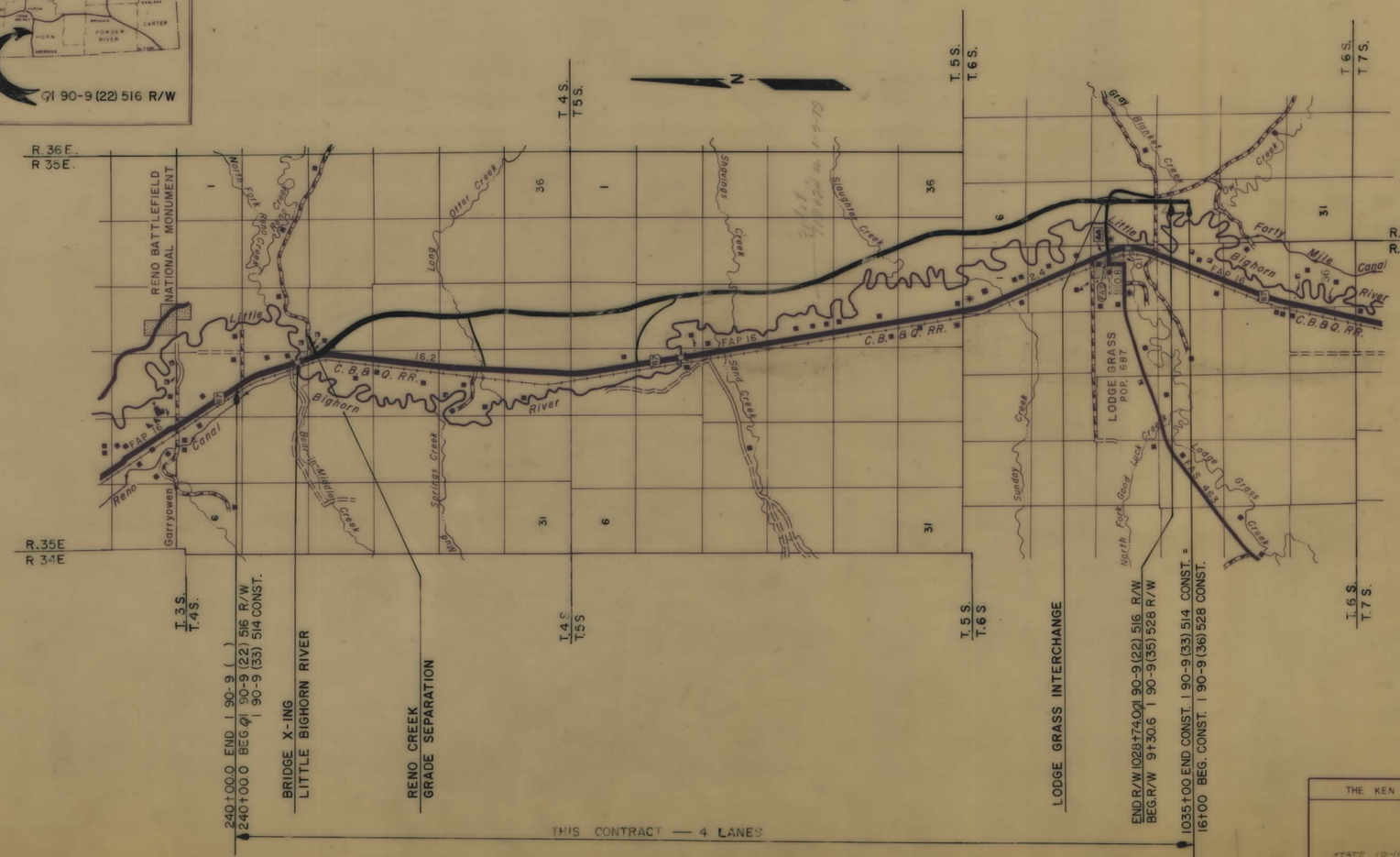

INDEX

PARCEL NO.	OWNERSHIPS	SHEET NO.
1	ALLOTMENT NO. 1438	4
2	DELETED	5
3	ROBERT G. & VELMA GRINSTEINER	5
4	ALLOTMENT NO. 3239	6
5	ALLOTMENT NO. 1119	6
6	ALLOTMENT NO. 1118	6
7	DELETED	
8	ALLOTMENT NO. 1125	6&7
9	HENRY WEIBERT JR.	7&8
10	FRED J. WEIBERT C/O FELLOWS, MARTIN ET AL	8, 9 & 10
11	LEONARD & INGER MUNTER	10 & 12
12, 12.1	ALLOTMENT NO. 3516	10, 11, 12 & 13
13	ALLOTMENT NO. 834	12
14, 14.1	ALLOTMENT NO. 1167	13, 14 & 15
15	ALLOTMENT NO. 1142	14 & 15
16	WINFIELD & JUSTINE JEFFERS	15 & 16
17	ALLOTMENT NO. 1224	16 & 17
18	ALLOTMENT NO. 1202	17 & 18
19	DELETED	17
20	DELETED	18
21	N. B. HUNT	18 & 19
22	ALLOTMENT NO. 1178	19
23	N. B. HUNT	19, 20 & 21
24	HALE JEFFERS	21 & 22
25	GRACE FAUGHT NEAL	22 & 23
26	IRENE THERNEY	23
27	ALLOTMENT NO. 1200	23 & 24
28	ALLOTMENT NO 1073	24
29	ERNEST RICHARD	24 & 25
30	ALLOTMENT NO. 2733	24 & 25
31	ALLOTMENT NO. 1074	25
32	ERNEST RICHARD	25
33	ALLOTMENT NO. 3443	25 & 26
34	ALLOTMENT NO. 3076	26
35	ALLOTMENT NO. 3442	26 & 27
36	ALLOTMENT NO. 1468	27
37	ALLOTMENT NO. 1356	27 & 28
38	ALLOTMENT NO. 1455	28 & 29
39	JAY & GENEVIEVE FITZGERALD	29 & 30
40	WESTWOOD CATTLE CO.	30, 31 & 32
41	ALLOTMENT NO. 1527	32
42	BURLINGTON NORTHERN	5 & 6

STATE OF MONTANA
DEPARTMENT OF HIGHWAYS

APPROVED: May 1 1973

H. J. ANDERSON
DIRECTOR OF HIGHWAYS
BY Jack R. Beckert
ADMINISTRATOR
ENGINEERING DIVISION

MONTANA PROFESSIONAL SURVEYOR
JACK R. BECKERT
205 ES
REGISTERED ENGINEER & LAND

THE KEN R. WHITE CO.

STATE 10-10-73, 10-25-73
6-20-74, 4-25-75
4-9-75

Auth. for Acq. 6-18-73
8-2-74

U.S. DEPARTMENT OF TRANSPORTATION
FEDERAL HIGHWAY ADMINISTRATION

APPROVED

DIVISION ENGINEER — DATE

QI 90-9(22)516 SHT 1 OF 33

FED. ROAD DIV. NO.	STATE	F.A.P. NOS. CONST. NO.	F.A.P. NOS. R/W NO.	STATE NO.	SHEET NO.	TOTAL SHEETS
8	MONT.	I 90-9 (33) 514	I 90-9 (22) 516	4909-22	2	33

LODGE GRASS NORTH

OWNERSHIPS

PARCEL NO.	OWNER	SHEET NO.
1	ALLOTMENT NO. 1438	4
2	DELETED	5
3	ROBERT G. & VELMA GRINSTEINER	5
4	ALLOTMENT NO. 3239	6
5	ALLOTMENT NO. 1119	6
6	ALLOTMENT NO. 1118	6
7	DELETED	6
8	ALLOTMENT NO. 1125	6 & 7
9	HENRY WEIBERT JR.	7 & 8
10	L.R. MARTIN & MARVIN R. KNUTSON	8, 9 & 10
11	LEONARD F. & INGER MUNTER	10 & 12
12, 12.1	ALLOTMENT NO. 3516	10, 11, 12 & 13
13	ALLOTMENT NO. 834	12
14, 14.1	ALLOTMENT NO. 1167	13, 14 & 15
15	ALLOTMENT NO. 1142	14 & 15
16	WINFIELD & JUSTINE JEFFERS	15 & 16
17	ALLOTMENT NO. 1224	16 & 17
18	ALLOTMENT NO. 1202	17 & 18
19	DELETED	18
20	DELETED	18
21	N.B. HUNT	18 & 19
22	ALLOTMENT NO. 1178	19
23	N.B. HUNT	19, 20 & 21
42	BURLINGTON NORTHER	5 & 6

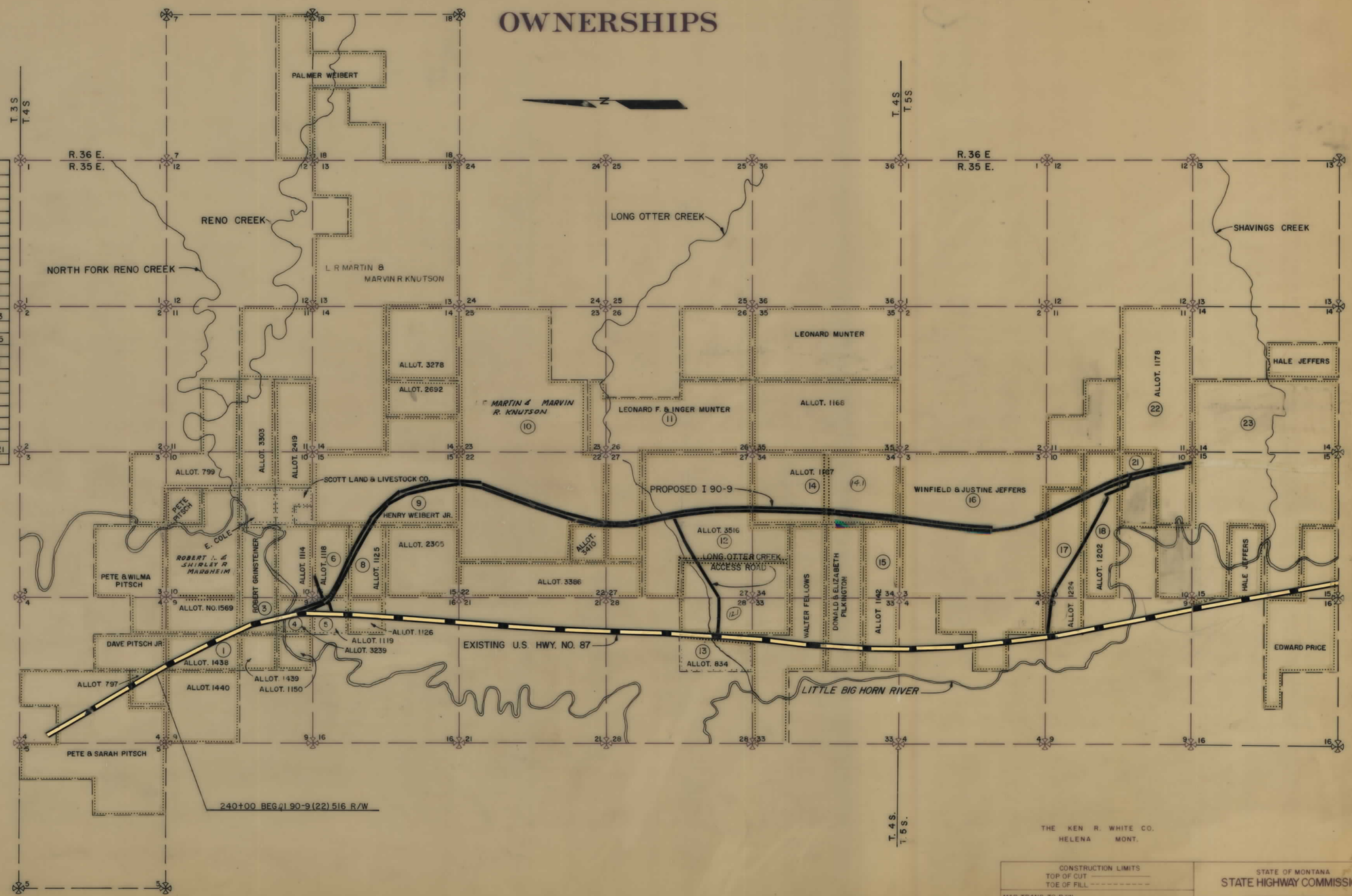

THE KEN R. WHITE CO.
HELENA MONT.

CONSTRUCTION LIMITS	STATE OF MONTANA STATE HIGHWAY COMMISSION
TOP OF CUT	OWNERSHIP MAP
TOE OF FILL	BIG HORN COUNTY
MAP TRANS. TO R/W	
MAP REVISED STATE 10-10-78, 10-25-79, 9-25-79	
B.P.R. APPROVAL 8-6-79	1" = 1760' MAP COMPLETED

AUTH for Arg. 6-18-79

QI 90-9(22)516 SHT 2 OF 33

FED. ROAD DIV. NO.	STATE	F.A.P. NOS. CONST. NO.	F.A.P. NOS. R/W NO.	STATE NO.	SHEET NO.	TOTAL SHEETS
8	MONT.	I 90-9 (33) 514	QI 90-9 (22) 516	4900 22	3	33

LODGE GRASS NORTH

OWNERSHIPS

PARCEL NO.	OWNER	SHEET NO.
24	HALE JEFFERS	21 & 22
25	*GRACE FAUGHT NEAL*	22 & 23
26	IRENE THERNEY	23
27	ALLOTMENT NO. 1200	23 & 24
28	ALLOTMENT NO. 1073	24
29	ERNEST RICHARD	24 & 25
30	ALLOTMENT NO. 2733	24 & 25
31	ALLOTMENT NO. 1074	25
32	ERNEST RICHARD	25
33	ALLOTMENT NO. 3443	25 & 26
34	ALLOTMENT NO. 3076	26
35	ALLOTMENT NO. 3442	26 & 27
36	ALLOTMENT NO. 1468	27
37	ALLOTMENT NO. 1356	27 & 28
38	ALLOTMENT NO. 1455	28 & 29
39	JAY & GENEVIEVE FITZGERALD	29 & 30
40	WESTWOOD CATTLE CO.	30, 31 & 32
41	ALLOTMENT NO. 1527	32

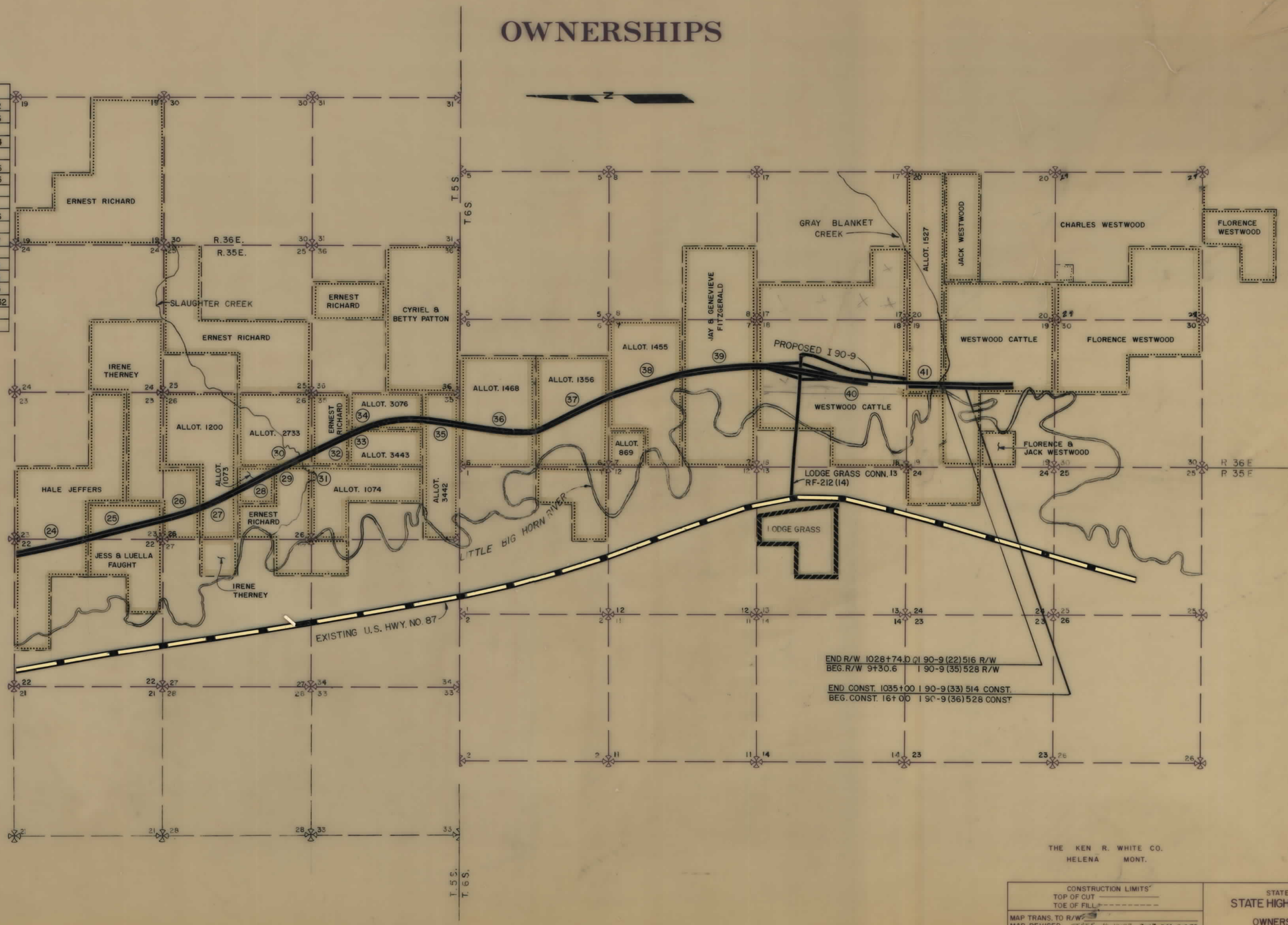

THE KEN R. WHITE CO.
HELENA MONT.

CONSTRUCTION LIMITS
TOP OF CUT
TOE OF FILL

MAP TRANS. TO R/W
MAP REVISED STATE 10-10-73, 9-13-74, 9-9-75
B.P.R. APPROVAL

STATE OF MONTANA
STATE HIGHWAY COMMISSION
OWNERSHIP MAP
BIG HORN COUNTY
= 1760' MAP COMPLETED

Auth. for Reg. 6-18-73

QI 90-9(22)516 SHT 3 OF 33

OWNERSHIPS										
PARCEL	NAME	ADDRESS	TOTAL ACREAGE	GROSS TAKE ACREAGE	P.T.W. ACREAGE	NET TAKE ACREAGE	REMAINDER LEFT	REMAINDER RIGHT	CONST PERMIT LEFT	CONST PERMIT RIGHT
1	ALLOTMENT NO. 1438	CROW AGENCY MONT.							0.09	

FED. ROAD DIV. NO.	STATE	F.A.P. NO'S CONST. NO.	F.A.P. NO'S R/W. NO.	STATE NO.	SHEET NO.	TOTAL SHEETS
8	MONT.	I 90-9 (33)516	(7) 90-9 (22)516	4909-22	4	33

LODGE GRASS NORTH

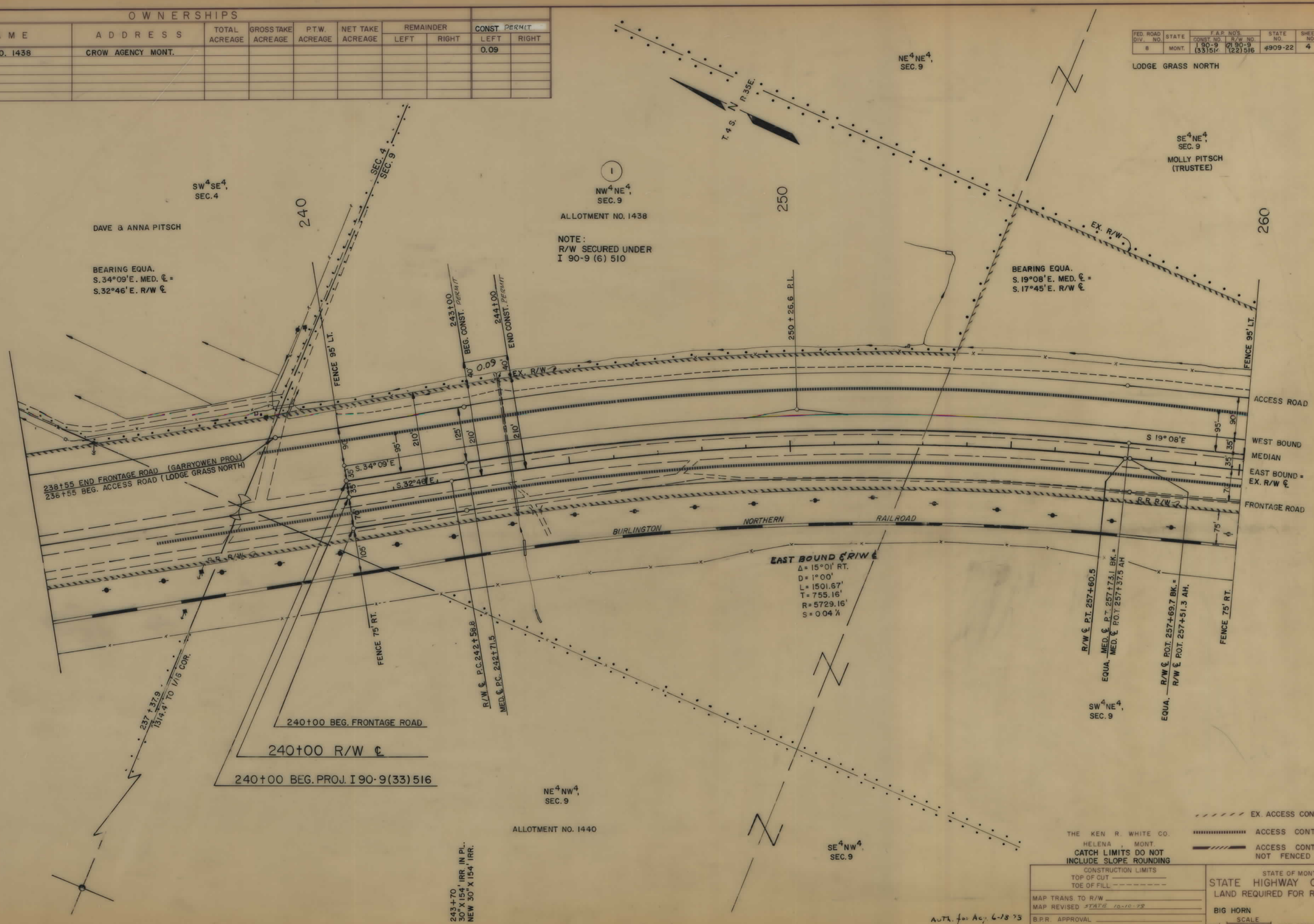

EX. ACCESS CONTROL LIMITS
ACCESS CONTROL FENCE
ACCESS CONTROLLED NOT FENCED

THE KEN R. WHITE CO.
HELENA, MONT.
CATCH LIMITS DO NOT INCLUDE SLOPE ROUNDING

CONSTRUCTION LIMITS
TOP OF CUT
TOE OF FILL

MAP TRANS. TO R/W
MAP REVISED STATE 10-10-78
B.P.R. APPROVAL

STATE OF MONTANA
STATE HIGHWAY COMMISSION
LAND REQUIRED FOR RIGHT OF WAY
BIG HORN COUNTY
100' = SCALE
MAP COMPLETED

QI 90-9(22)516 SHT 4 OF 33

OWNERSHIPS										
PARCEL	NAME	ADDRESS	TOTAL ACREAGE	GROSS TAKE ACREAGE	P.T.W. ACREAGE	NET TAKE ACREAGE	REMAINDER LEFT	REMAINDER RIGHT	CONST. PERMIT LEFT	CONST. PERMIT RIGHT
2	DELETED									
3	ROBERT G. & VELMA GRINSTEINER	HARDIN MONTANA							0.09	
42	BURLINGTON NORTHERN	SEE SHEET 6								

FED. ROAD DIV. NO.	STATE	F.A.P. NO'S. CONST. NO.	F.A.P. NO'S. R/W NO.	STATE NO.	SHEET NO.	TOTAL SHEETS
8	MONT.	I 90-9 (33)514	QI 90-9 (22)516	4909-22	5	33

LODGE GRASS NORTH

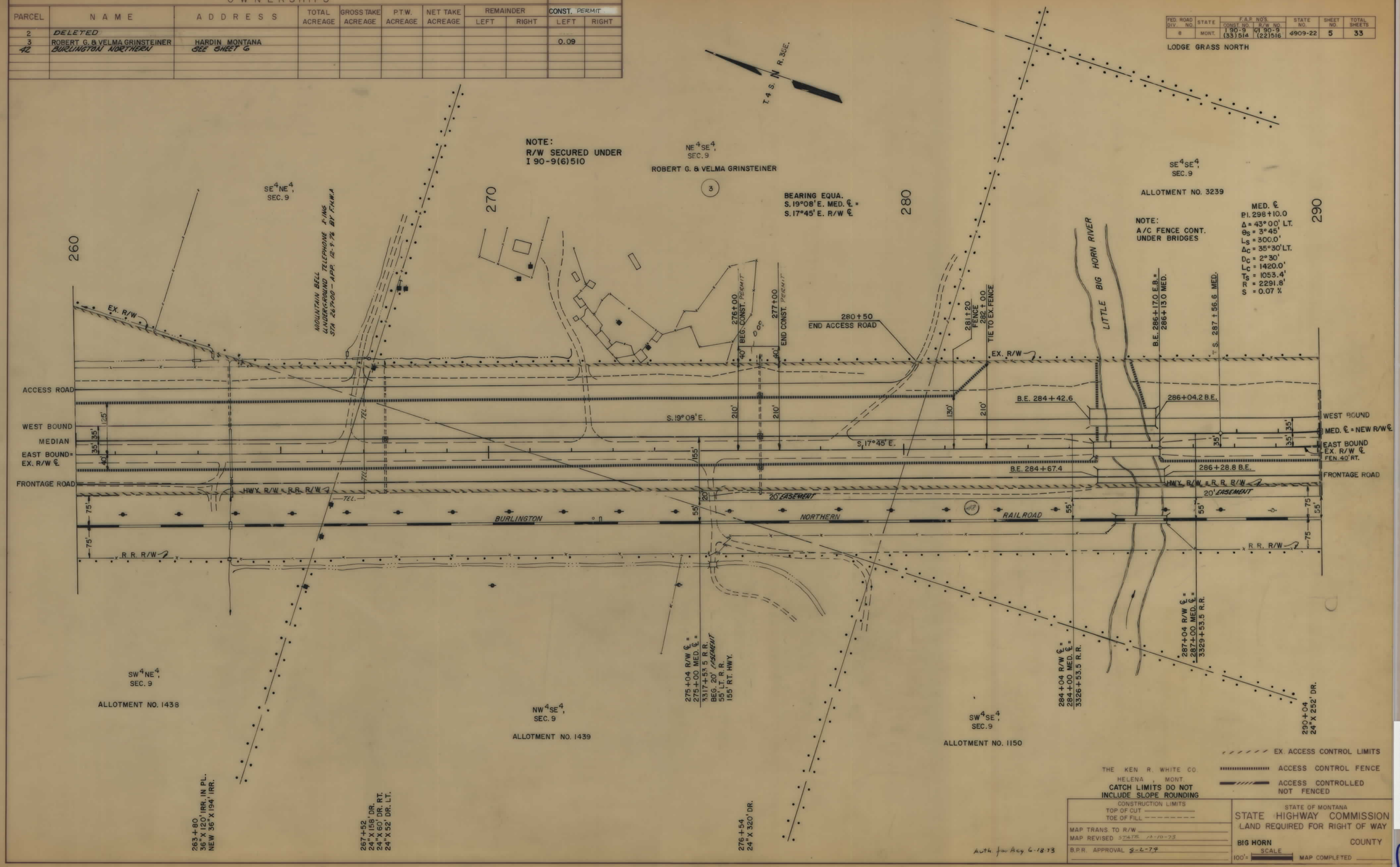

THE KEN R. WHITE CO.
HELENA, MONT.
CATCH LIMITS DO NOT INCLUDE SLOPE ROUNDING

CONSTRUCTION LIMITS
TOP OF CUT
TOE OF FILL

MAP TRANS. TO R/W
MAP REVISED STATE 10-10-73
B.P.R. APPROVAL 8-2-74

Auth. for Acq 6-18-73

STATE OF MONTANA
STATE HIGHWAY COMMISSION
LAND REQUIRED FOR RIGHT OF WAY
BIG HORN COUNTY
100' = SCALE
MAP COMPLETED

QI 90-9(22)516 SHT 5 OF 33

FED. ROAD DIV. NO.	STATE	F.A.P. NO'S. CONST. NO.	F.A.P. NO'S. R/W. NO.	STATE NO.	SHEET NO.	TOTAL SHEETS
8	MONT.	190-9 (33)514	90-9 (22)516	4909-22	6	33

LODGE GRASS NORTH

OWNERSHIPS

PARCEL	NAME	ADDRESS	TOTAL ACREAGE	GROSS TAKE ACREAGE	P.T.W. ACREAGE	NET TAKE ACREAGE	REMAINDER LEFT	REMAINDER RIGHT	[illegible] LEFT	[illegible] RIGHT
4	ALLOTMENT NO. 3239	CROW AGENCY, MONT.	40.0	0.2	0.01	0.19	24.5			
5	ALLOTMENT NO. 1119	CROW AGENCY, MONT.	6.4	3.5	0.01	3.49	1.2	1.7		
6	ALLOTMENT NO. 1118	CROW AGENCY, MONT.	80.0	13.1	0	13.1	* 62.90	4.50		
7	DELETED									
8	ALLOTMENT NO. 1125	SEE SHEET NO. 7								
42	BURLINGTON NORTHERN			0.9		0.9				

* INCLUDES AREA WEST OF RENO CREEK ROAD

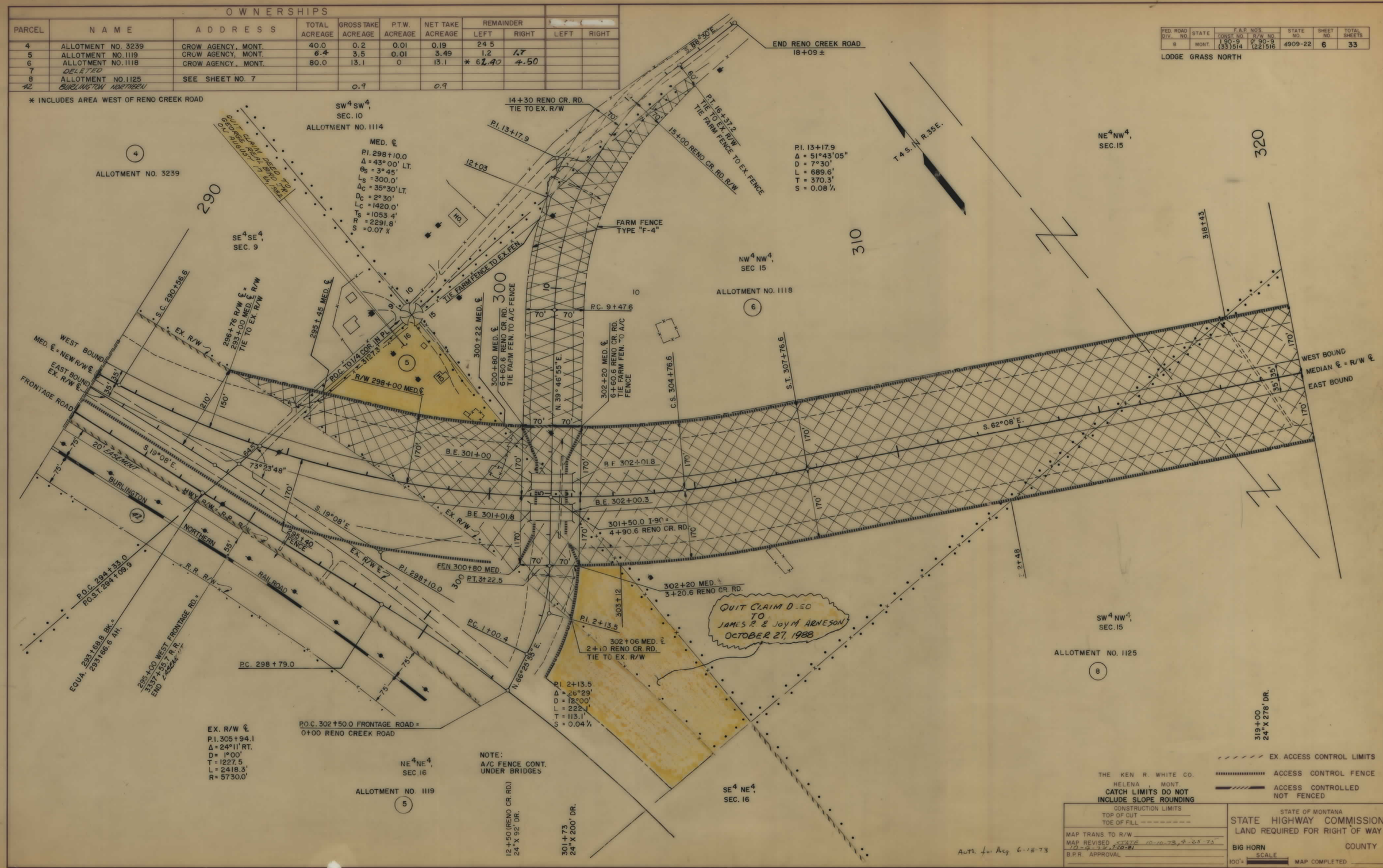

QI 90-9/22/516 SHT 6 OF 33

OWNERSHIPS										
PARCEL	NAME	ADDRESS	TOTAL ACREAGE	GROSS TAKE ACREAGE	P.T.W. ACREAGE	NET TAKE ACREAGE	REMAINDER		CH. CH. ACREAGE	
							LEFT	RIGHT	LEFT	RIGHT
8	ALLOTMENT NO. 1125	CROW AGENCY MONT.	80.0	13.2	0	13.2	8.4	58.4		
9	HENRY WEIBERT JR.	SEE SHEET NO. 8								

FED. ROAD DIV. NO.	STATE	F.A.P. NO'S. CONST. NO.	F.A.P. NO'S. R/W. NO.	STATE NO.	SHEET NO.	TOTAL SHEETS
8	MONT.	(90-9 (33)514	(90-9 (1-2)516	4309-22	7	33

LODGE GRASS NORTH

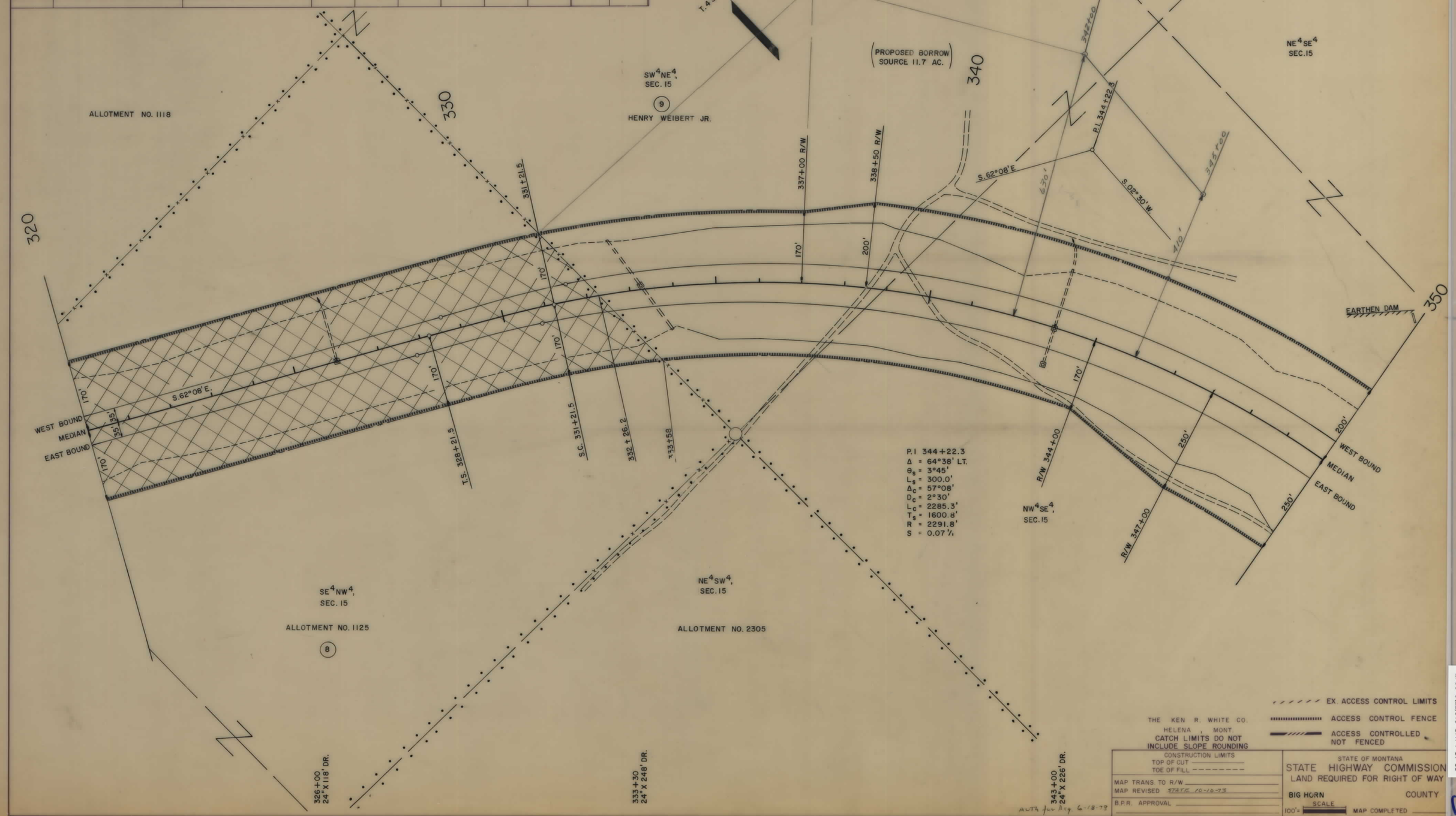

EX. ACCESS CONTROL LIMITS
ACCESS CONTROL FENCE
ACCESS CONTROLLED NOT FENCED

THE KEN R. WHITE CO.
HELENA, MONT.
CATCH LIMITS DO NOT INCLUDE SLOPE ROUNDING

CONSTRUCTION LIMITS
TOP OF CUT
TOE OF FILL

MAP TRANS. TO R/W
MAP REVISED STATIS 10-16-73
B.P.R. APPROVAL
Auth for Reg. 6-18-73

STATE OF MONTANA
STATE HIGHWAY COMMISSION
LAND REQUIRED FOR RIGHT OF WAY
BIG HORN COUNTY
100' = SCALE
MAP COMPLETED

QI 90-9(22)516 SHT 7 OF 33

OWNERSHIPS										
PARCEL	NAME	ADDRESS	TOTAL ACREAGE	GROSS TAKE ACREAGE	P.T.W. ACREAGE	NET TAKE ACREAGE	REMAINDER		CH. CH. ACREAGE	
							LEFT	RIGHT	LEFT	RIGHT
9	HENRY WEIBERT JR.	GARRYOWEN MONT.	414.6	30.8	0	30.8	344.2	39.6		
10	FRED J. WEIBERT C/D TO	SEE SHEET NO. 10								
	CHARLES E. FELLOWS LAURENCE R. MARTIN & MARVIN R. KNUTSON									

FED. ROAD DIV.	NO.	STATE	F.A.P. NO'S. CONST. NO.	F.A.P. NO'S. R/W NO.	STATE NO.	SHEET NO.	TOTAL SHEETS
8		MONT.	190-9 (33)+14	01 90-9 (22)516	4909-22	8	33

LODGE GRASS NORTH

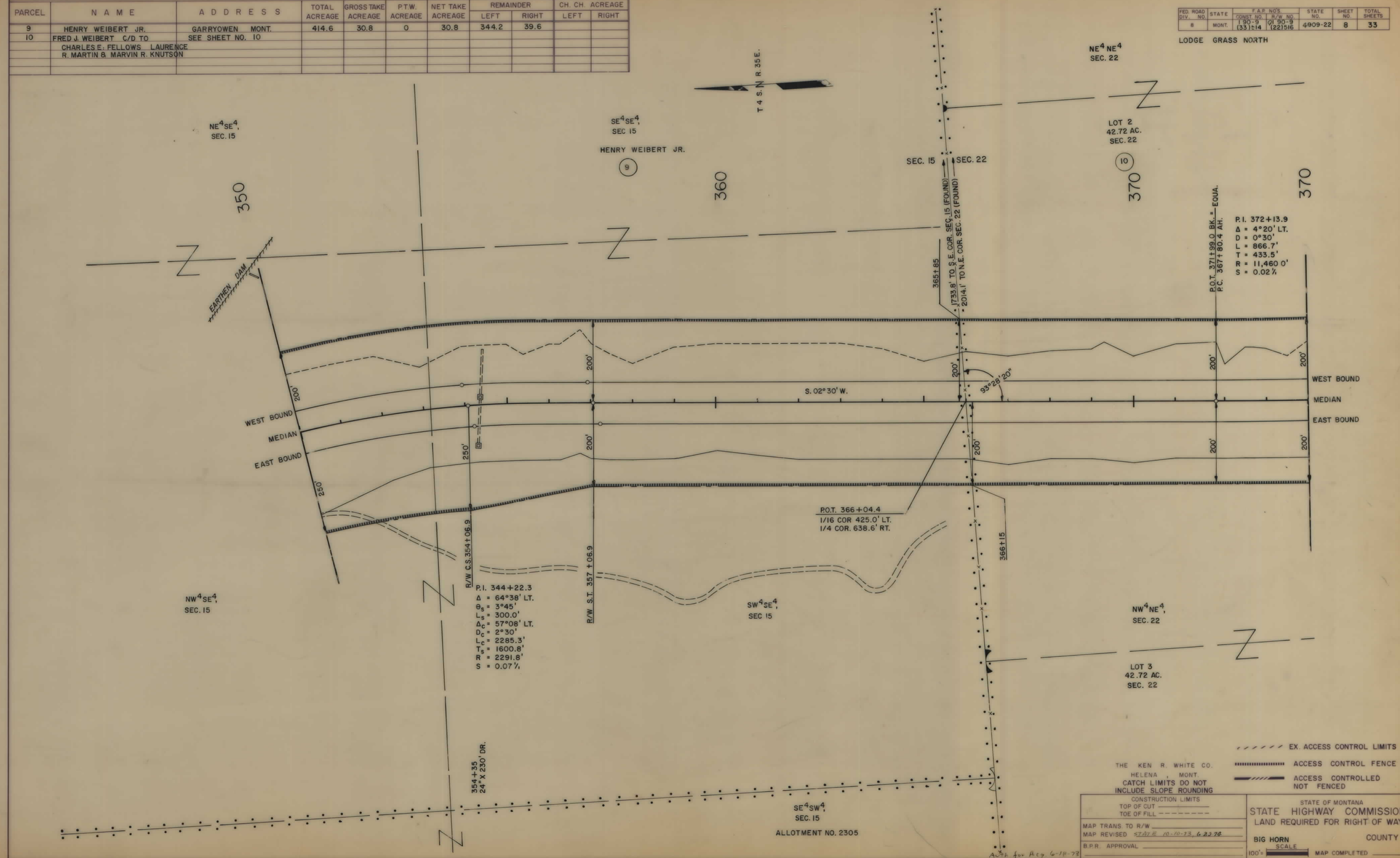

QI 90-9(22)516 SHT 8 OF 33

OWNERSHIPS										
PARCEL	NAME	ADDRESS	TOTAL ACREAGE	GROSS TAKE ACREAGE	P.T.W. ACREAGE	NET TAKE ACREAGE	REMAINDER LEFT	REMAINDER RIGHT	CH. CH. ACREAGE LEFT	CH. CH. ACREAGE RIGHT
10	FRED J. WEIBERT C/D TO CHARLES E. FELLOWS, LAURENCE R. MARTIN & MARVIN R. KNUTSON	SEE SHEET NO. 10								

FED. ROAD DIV. NO.	STATE	F.A.P. NO'S. CONST. NO.	F.A.P. NO'S. R/W NO.	STATE NO.	SHEET NO.	TOTAL SHEETS
8	MONT.	I 90-9 (33)514	I 90-9 (22)516	4909-22	9	33

LODGE GRASS NORTH

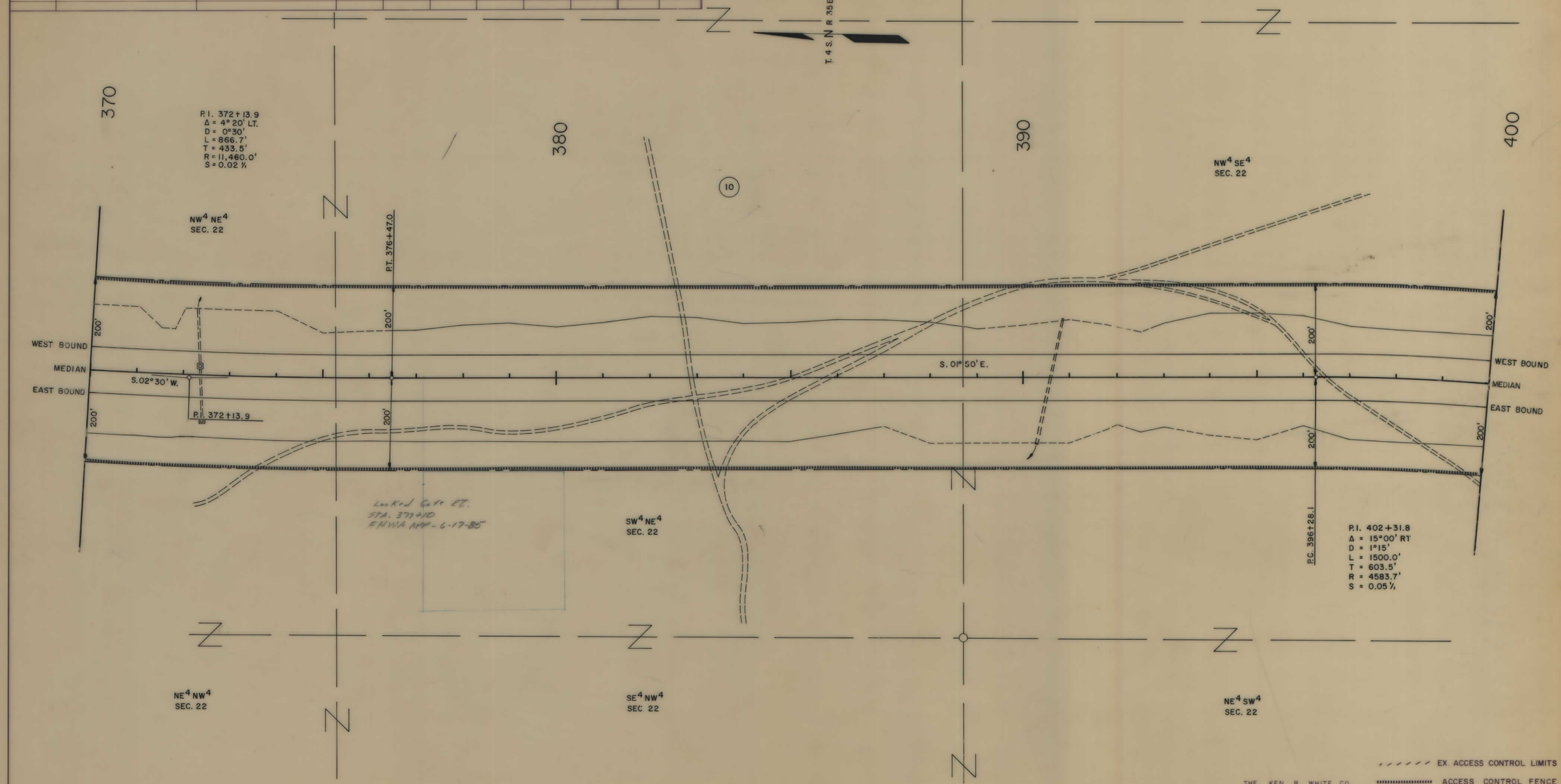

EX. ACCESS CONTROL LIMITS

ACCESS CONTROL FENCE

ACCESS CONTROLLED NOT FENCED

THE KEN R. WHITE CO.
HELENA, MONT.
CATCH LIMITS DO NOT INCLUDE SLOPE ROUNDING

CONSTRUCTION LIMITS
TOP OF CUT
TOE OF FILL

MAP TRANS. TO R/W
MAP REVISED STATE 10-10-73 6.27 TA
B.P.R. APPROVAL

Auth. for Acq 6-18-73

STATE OF MONTANA
STATE HIGHWAY COMMISSION
LAND REQUIRED FOR RIGHT OF WAY

BIG HORN COUNTY

100' = SCALE

MAP COMPLETED

QI 90-9(22)516 SHT 9 OF 33

OWNERSHIPS									
PARCEL	NAME	ADDRESS	TOTAL ACREAGE	GROSS TAKE ACREAGE	P.T.W. ACREAGE	NET TAKE ACREAGE	REMAINDER LEFT	REMAINDER RIGHT	EASE. ACREAGE LEFT	EASE. ACREAGE RIGHT
10	FRED J. WEIBERT (SEE BELOW) *	GARRYOWEN MONT.	2366.2	45.9	0	45.9	2159.2	161.1		
11	LEONARD & INGER MUNTER	LODGE GRASS MONT.	760.0	12.2	0	12.2	710.2	37.6	2.1	
12	ALLOTMENT NO. 3516	SEE SHEET NO. 13								

* C/D TO CHARLES E. FELLOWS, LAURENCE R. MARTIN & MARVIN R. KNUTSON

FED. ROAD DIV. NO.	STATE	F.A.P. NO'S. CONST. NO.	F.A.P. NO'S. R/W NO.	STATE NO.	SHEET NO.	TOTAL SHEETS
8	MONT.	I 90-9 (33)514	01 90-9 (22)516	4909-22	10	33

LODGE GRASS NORTH

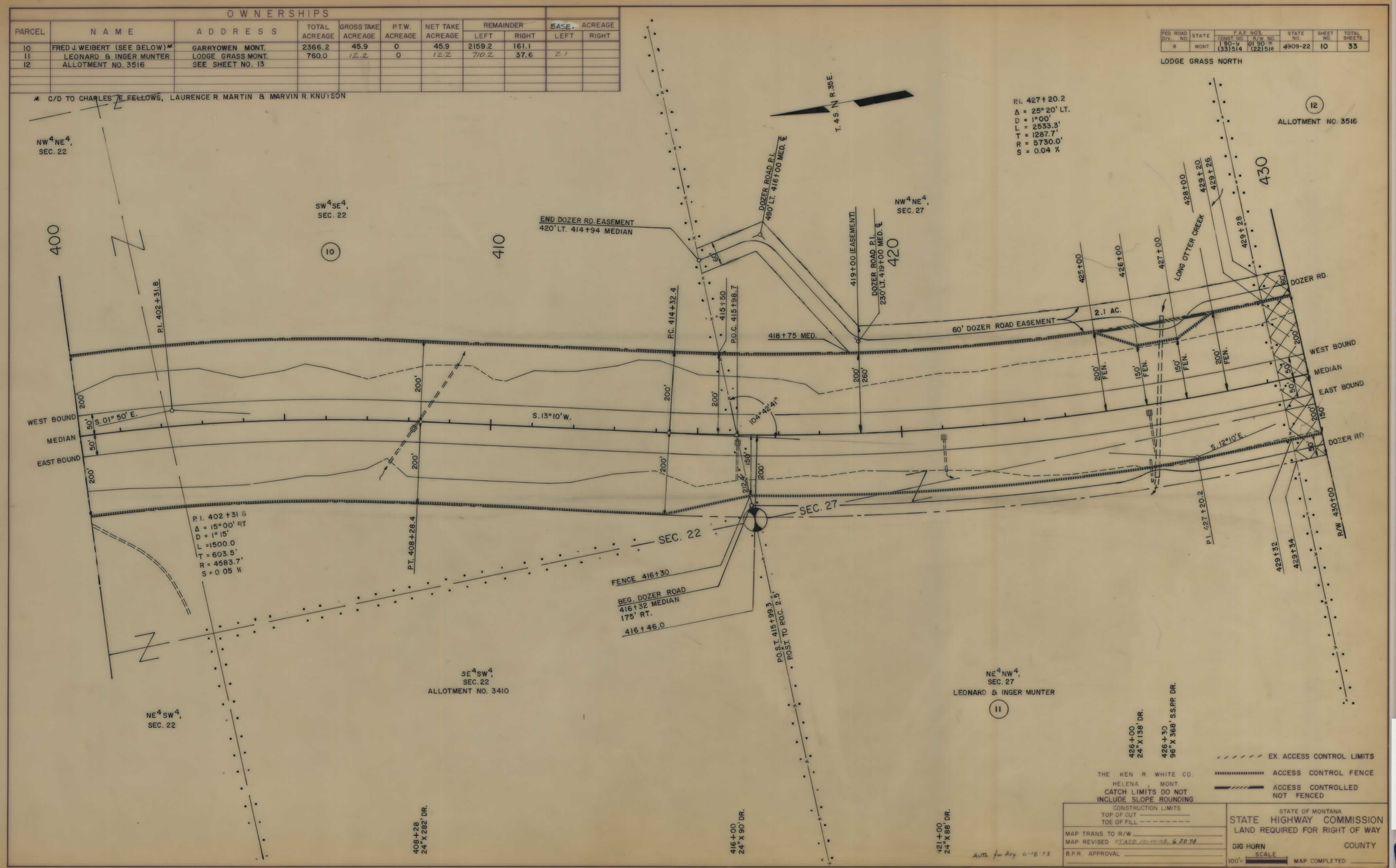

QI 90-9(22)516 SHT 10 OF 33

FED. ROAD DIV. NO.	STATE	F.A.P. NO'S. CONST. NO.	F.A.P. NO'S. R/W NO.	STATE NO.	SHEET NO.	TOTAL SHEETS
8	MONT.	190-9 (33)514	190-9 (22)516	4909-22	11	33

LODGE GRASS NORTH

OWNERSHIPS

PARCEL	NAME	ADDRESS	TOTAL ACREAGE	GROSS TAKE ACREAGE	P.T.W. ACREAGE	NET TAKE ACREAGE	REMAINDER LEFT	REMAINDER RIGHT	EASE. ACREAGE LEFT	EASE. ACREAGE RIGHT
12	ALLOTMENT NO. 3516	SEE SHEET NO. 13							0.75	

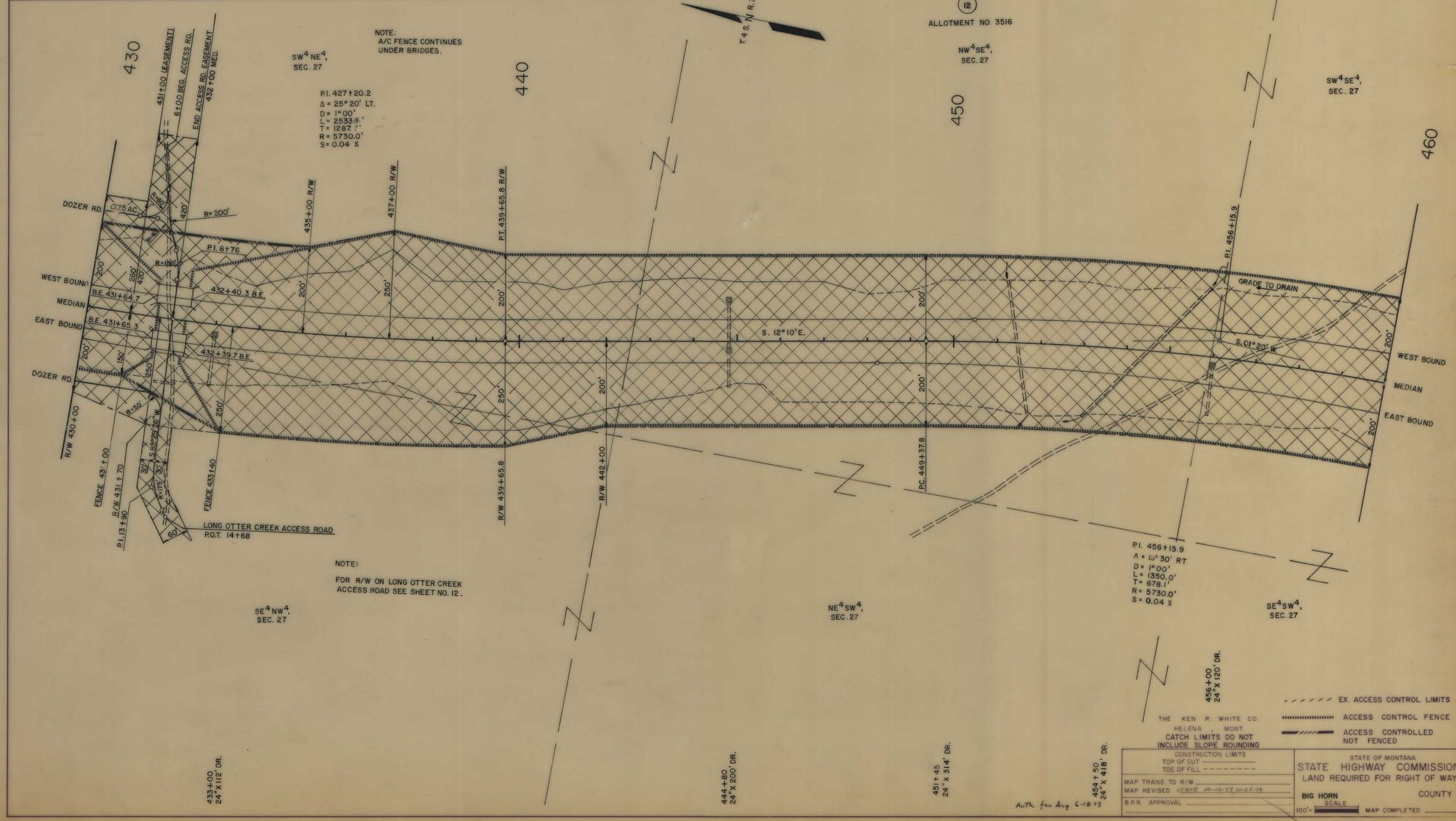

QI 90-902516 SHT 11 OF 33

OWNERSHIPS										
PARCEL	NAME	ADDRESS	TOTAL ACREAGE	GROSS TAKE ACREAGE	P.T.W. ACREAGE	NET TAKE ACREAGE	REMAINDER LEFT	REMAINDER RIGHT	EASE. ACREAGE LEFT	EASE. ACREAGE RIGHT
12	ALLOTMENT NO. 3516	(SEE SHEET NO. 13)							0.75	3.11
13	ALLOTMENT NO. 834									0.04
12.1	ALLOTMENT NO. 3516									3.35

ACREAGES COMPUTED FOR ACCESS ROAD ONLY
(LONG OTTER CREEK)

FED. ROAD DIV. NO.	STATE	F.A.P. NO'S. CONST. NO.	F.A.P. NO'S. R/W. NO.	STATE NO.	SHEET NO.	TOTAL SHEETS
8	MONT.	I 90-9 (33)514	PI 90-9 (22)516	4909-22	12	33

LODGE GRASS NORTH

CI 90-9(22)516 SHT 12 OF 33

OWNERSHIPS										
PARCEL	NAME	ADDRESS	TOTAL ACREAGE	GROSS TAKE ACREAGE	P.T.W. ACREAGE	NET TAKE ACREAGE	REMAINDER LEFT	REMAINDER RIGHT	EASE ACREAGE LEFT	EASE ACREAGE RIGHT
* 12	ALLOTMENT NO. 3516	CROW AGENCY MONT.	447.8	47.5	0	47.5	200.51	199.6	0.75	3.11
14	ALLOTMENT NO. 1167	SEE SHEET NO. 15								

FED. ROAD DIV. NO.	STATE	F.A.P. NOS. CONST. NO.	F.A.P. NOS. R/W NO.	STATE NO.	SHEET NO.	TOTAL SHEETS
8	MONT.	I 90-9 (33)514	QI 90-9 (22)516	4909-22	13	33

LODGE GRASS NORTH

* INCLUDES R/W ACREAGE FOR ACCESS ROAD (LONG OTTER CREEK)

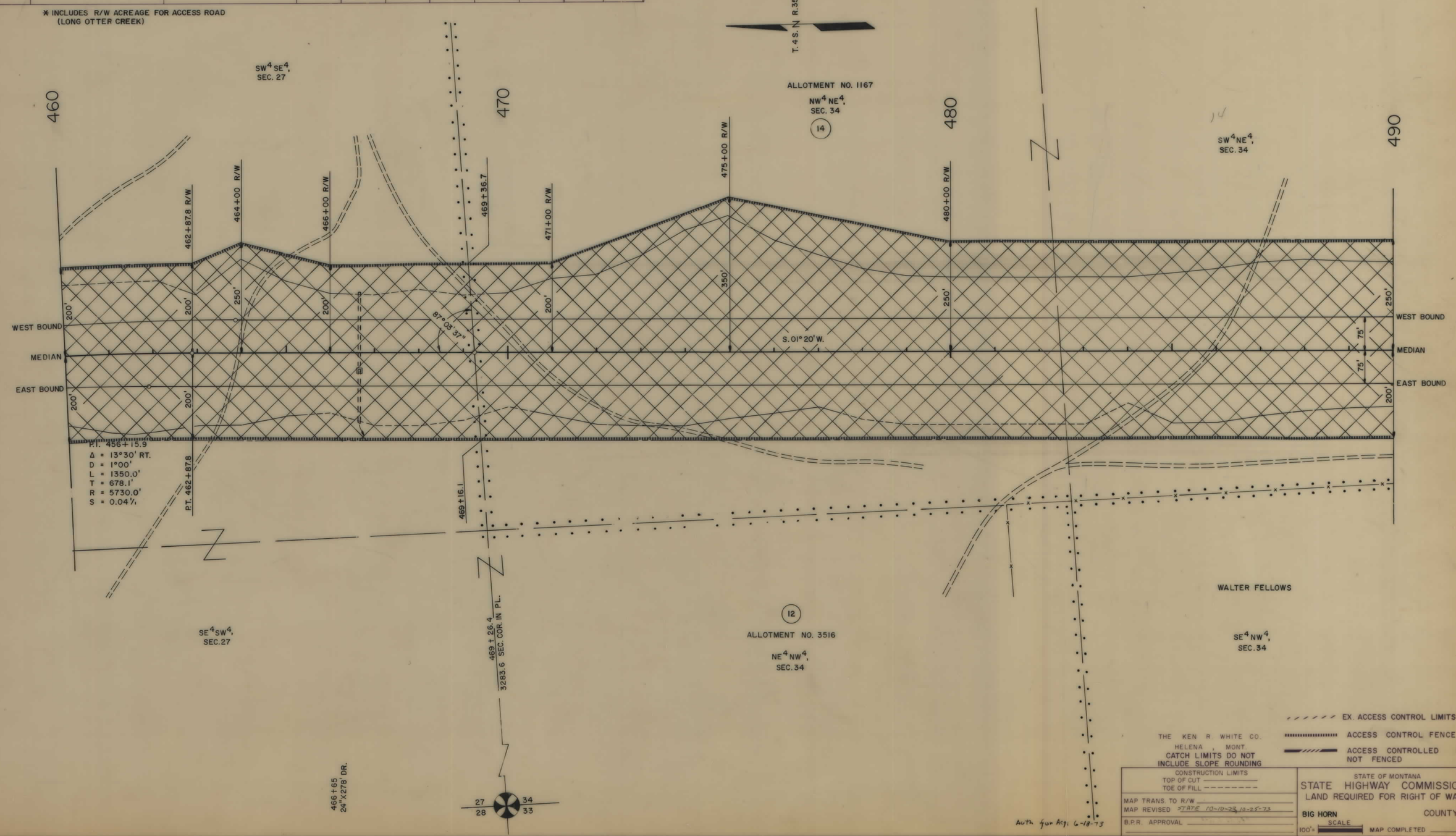

QI 90-9(22)516 SHT 13 OF 33

OWNERSHIPS										
PARCEL	NAME	ADDRESS	TOTAL ACREAGE	GROSS TAKE ACREAGE	P.T.W. ACREAGE	NET TAKE ACREAGE	REMAINDER LEFT	REMAINDER RIGHT	PERMIT ACREAGE LEFT	PERMIT ACREAGE RIGHT
14	ALLOTMENT NO. 1167	SEE SHEET NO. 15								
15	ALLOTMENT NO 1142	SEE SHEET NO. 15								
14.1	ALLOTMENT NO. 1167		480.00	23.24		23.24	455.66	1.10	0.3	

FED. ROAD DIV. NO.	STATE	F.A.P. NO'S. CONST. NO.	F.A.P. NO'S. R/W NO.	STATE NO.	SHEET NO.	TOTAL SHEETS
8	MONT.	I 90-9 (33)514	QI 90-9 (22)516	4909-22	14	33

LODGE GRASS NORTH

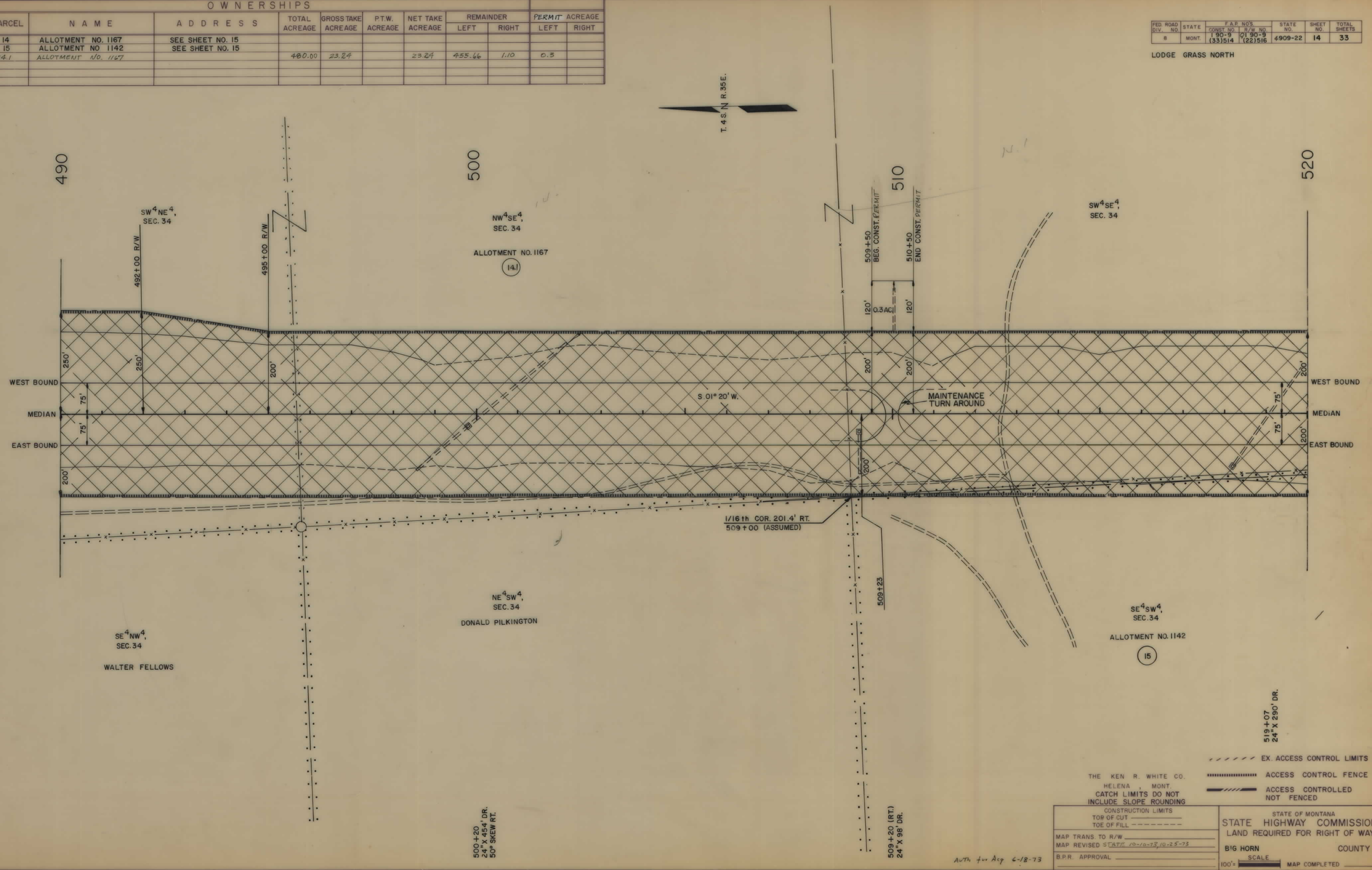

QI 90-9(22)516 SHT 14 OF 33

FED. ROAD DIV. NO.	STATE	F.A.P. NO'S. CONST. NO.	F.A.P. NO'S. R/W NO.	STATE NO.	SHEET NO.	TOTAL SHEETS
8	MONT.	I 90-9 (33)514	QI 90-9 (22)516	4909-22	15	33

LODGE GRASS NORTH

OWNERSHIPS

PARCEL	NAME	ADDRESS	TOTAL ACREAGE	GROSS TAKE ACREAGE	P.T.W. ACREAGE	NET TAKE ACREAGE	REMAINDER LEFT	REMAINDER RIGHT	CH. CH. ACREAGE LEFT	CH. CH. ACREAGE RIGHT	CONST. PERMIT LEFT	CONST. PERMIT RIGHT
14	ALLOTMENT NO. 1167	CROW AGENCY MONT.	160.00	27.86	0	27.86	123.84	8.30				
15	ALLOTMENT NO. 1142	CROW AGENCY MONT.	398.92	1.0	0	1.0	0	397.92				
16	WINFIELD & JUSTINE JEFFERS	SEE SHEET NO. 16										

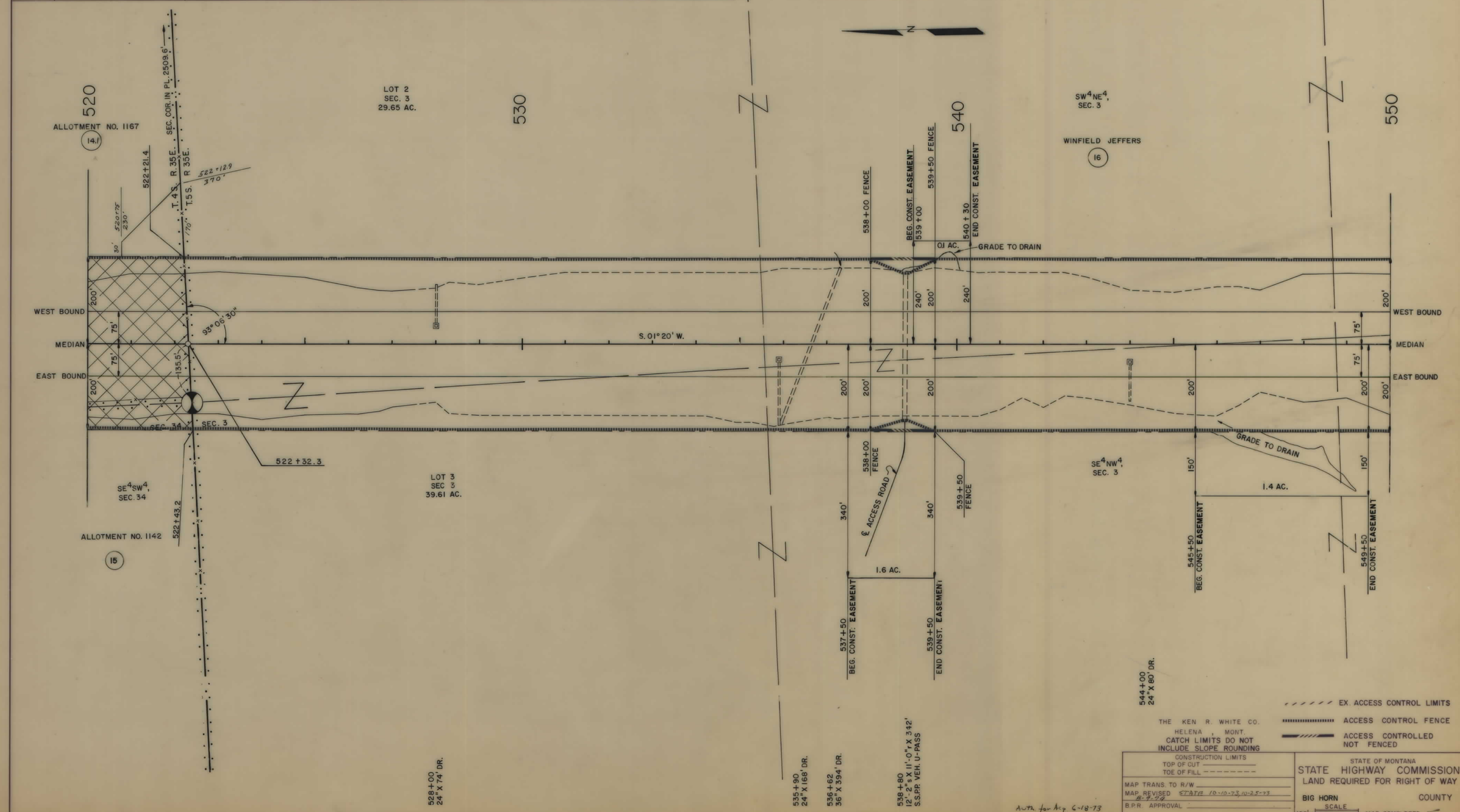

THE KEN R. WHITE CO.
HELENA, MONT.
CATCH LIMITS DO NOT INCLUDE SLOPE ROUNDING

CONSTRUCTION LIMITS
TOP OF CUT
TOE OF FILL

MAP TRANS. TO R/W
MAP REVISED STATE 10-10-73, 10-25-73 B-9-78
B.P.R. APPROVAL

Auth for Acp 6-18-73

STATE OF MONTANA
STATE HIGHWAY COMMISSION
LAND REQUIRED FOR RIGHT OF WAY

BIG HORN COUNTY

100'= SCALE

MAP COMPLETED

QI 90-9(22)516 SHT 15 OF 33

OWNERSHIPS												
PARCEL	NAME	ADDRESS	TOTAL ACREAGE	GROSS TAKE ACREAGE	P.T.W. ACREAGE	NET TAKE ACREAGE	REMAINDER		CH. CH. ACREAGE		CONST. EASEMENT	
							LEFT	RIGHT	LEFT	RIGHT	LEFT	RIGHT
16	WINFIELD JEFFERS	LODGE GRASS MONTANA	855.4	49.0	0	49.0	291.2	515.2			0.1	3.0
17	ALLOTMENT NO. 1224	SEE SHEET NO. 17										

FED. ROAD DIV. NO.	STATE	F.A.P. NO'S. CONST. NO.	F.A.P. NO'S. R/W NO.	STATE NO.	SHEET NO.	TOTAL SHEETS
8	MONT.	190-9 (33)514	0190-9 (22)516	4909-22	16	33

LODGE GRASS NORTH

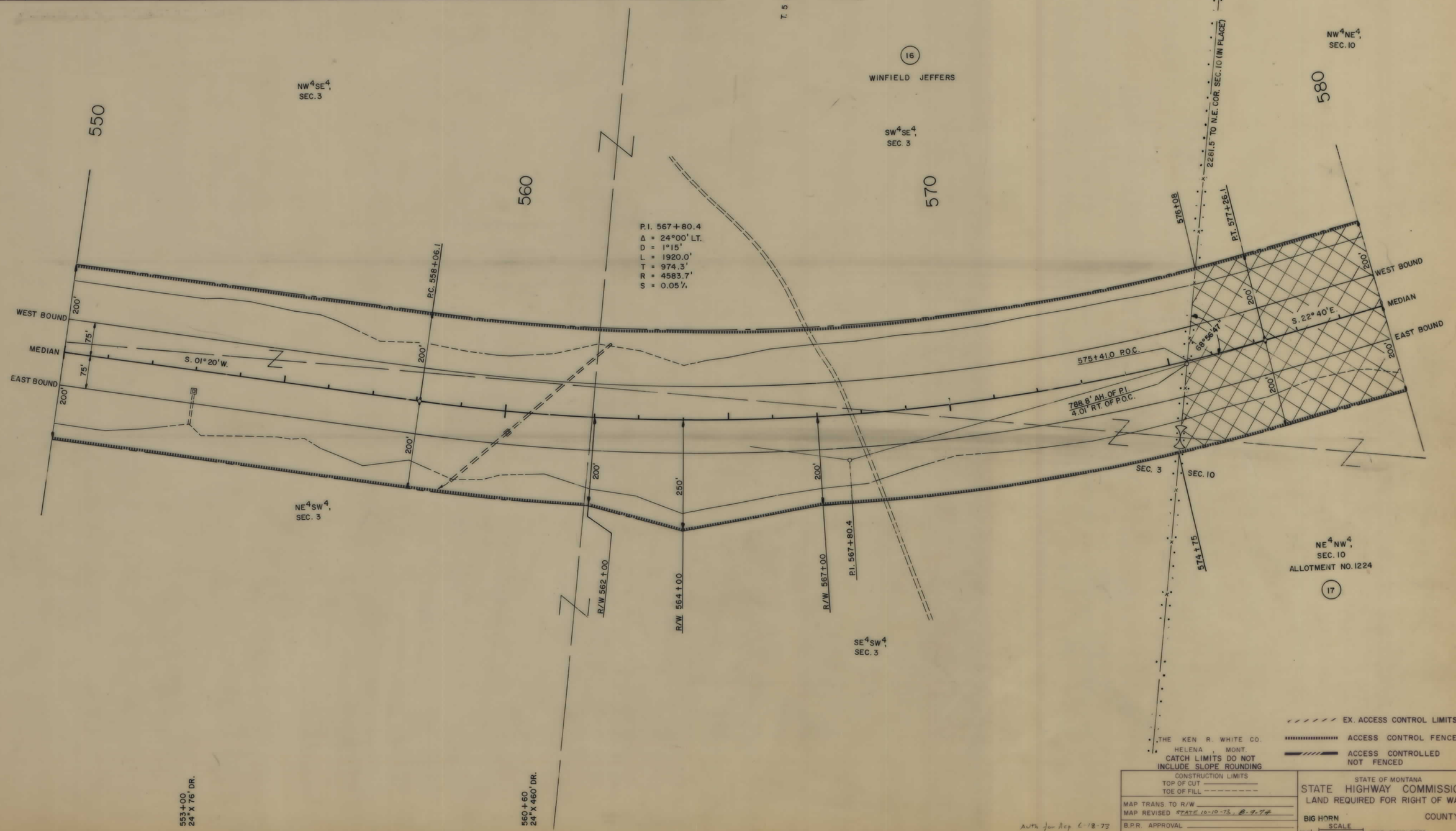

QI 90-9(22)516 SHT 16 OF 33

FED. ROAD DIV. NO.	STATE	F.A.P. NO'S. CONST. NO.	F.A.P. NO'S. R/W NO.	STATE NO.	SHEET NO.	TOTAL SHEETS
8	MONT.	1 90-9 (33)514	71 90-9 (22)516	4909-22	17	33

LODGE GRASS NORTH

OWNERSHIPS

PARCEL	NAME	ADDRESS	TOTAL ACREAGE	GROSS TAKE ACREAGE	P.T.W. ACREAGE	NET TAKE ACREAGE	REMAINDER LEFT	REMAINDER RIGHT	ACCESS ROAD EASEMENT LEFT	ACCESS ROAD EASEMENT RIGHT	CONSTR. PERMIT
17	ALLOTMENT NO. 1224	CROW AGENCY, MONTANA	160.0	13.0	0	13.0	20.5	126.5		41	
18	ALLOTMENT NO. 1202	CROW AGENCY, MONTANA	159.0	13.0	0	13.0	45.2	100.8	27	44	
21	N. B. HUNT	SEE SHEET NO 21							1.0	2.6	0.4

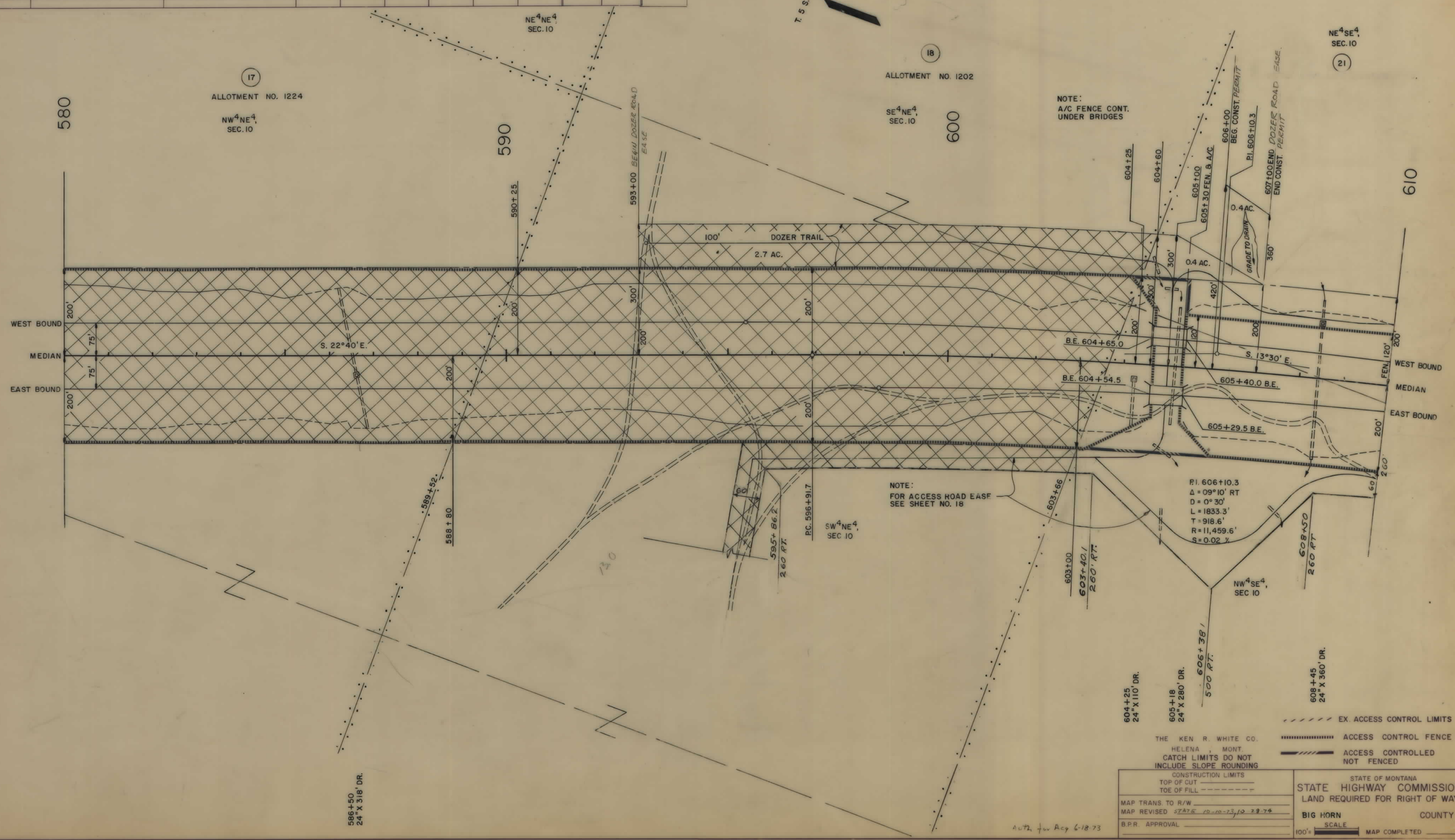

QI 90-9(22)516 SHT 17 OF 33

OWNERSHIPS									ACCESS	
PARCEL	NAME	ADDRESS	TOTAL ACREAGE	GROSS TAKE ACREAGE	P.T.W. ACREAGE	NET TAKE ACREAGE	REMAINDER		EASE. ACREAGE	
							LEFT	RIGHT	LEFT	RIGHT
16										
17 *	ALLOTMENT NO. 1224									4.1
18 *	ALLOTMENT NO. 1202								2.7	4.4
21 *	N.D. HUNT								1.0	2.6
19,20	DELETED									

* ACREAGES COMPUTED FOR ACCESS ROAD ONLY
FOR TOTAL ACREAGES SEE SHEETS 16, 17 & 19

FED. ROAD DIV. NO.	STATE	F.A.P. NO'S. CONST. NO.	F.A.P. NO'S. R/W NO.	STATE NO.	SHEET NO.	TOTAL SHEETS
8	MONT.	I 90-9 (33)514	I 90-9 (22)516	8909-22	18	33

LODGE GRASS NORTH

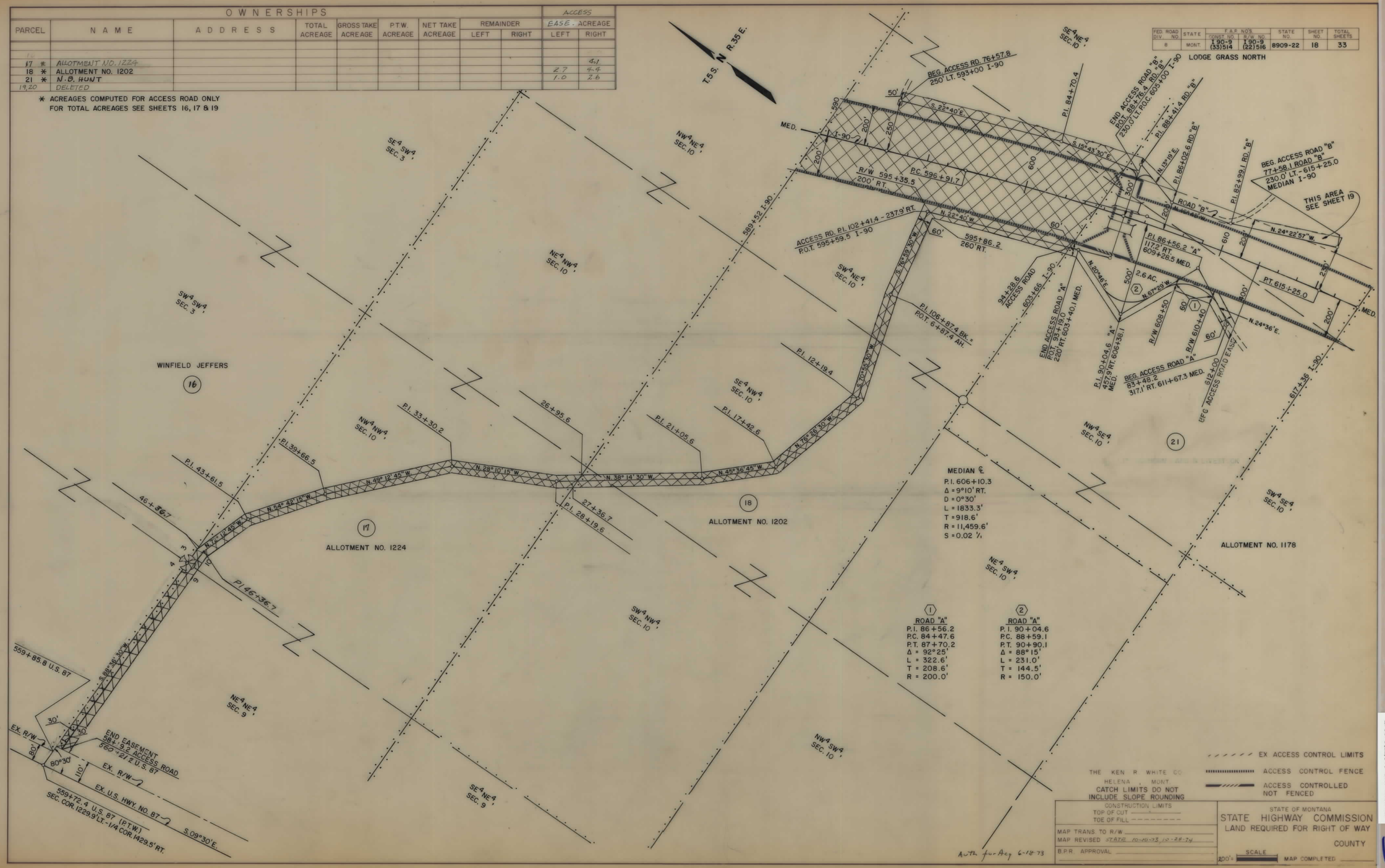

QI 90-9(22)516 SHT 18 OF 33

OWNERSHIPS									ACCESS	
PARCEL	NAME	ADDRESS	TOTAL ACREAGE	GROSS TAKE ACREAGE	P.T.W. ACREAGE	NET TAKE ACREAGE	REMAINDER LEFT	REMAINDER RIGHT	EASE. ACREAGE LEFT	EASE. ACREAGE RIGHT
21	N. B. HUNT	WYOLA, MONTANA	1,105.1	12.5	0	12.5	SEE PARCEL NO. 23		1.0	2.6
22	ALLOTMENT NO. 1178	CROW AGENCY, MONTANA	406.2	12.4	0	12.4	346.5	47.3	1.9	
21 & 23	N. B. HUNT	SEE SHEET NO. 21								

FED. ROAD DIV. NO.	STATE	F.A.P. NO'S. CONST. NO.	F.A.P. NO'S. R/W NO.	STATE NO.	SHEET NO.	TOTAL SHEETS
8	MONT.	190-4 (33)514	0190-9 (22)516	4909-22	19	33

LODGE GRASS NORTH

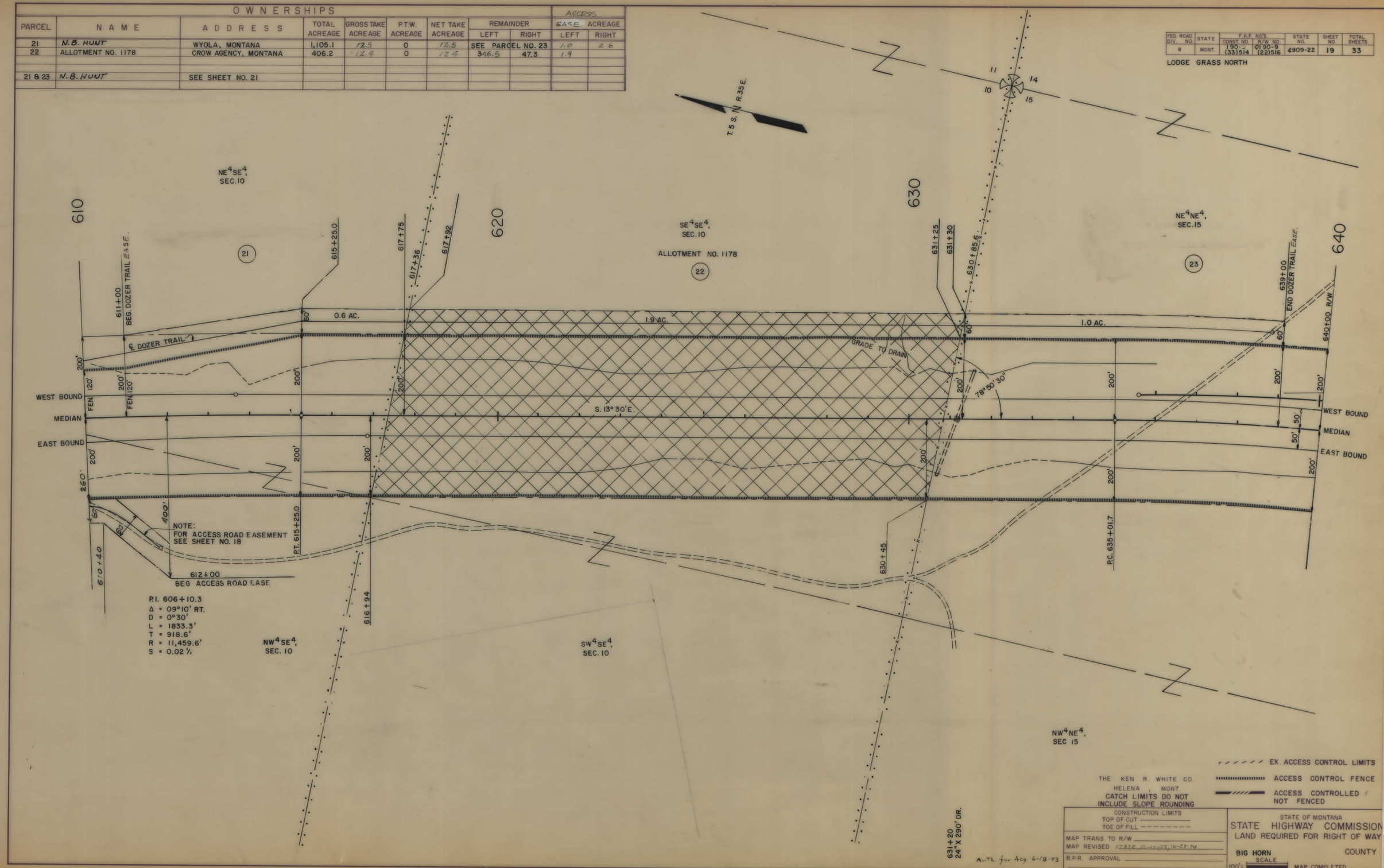

QI 90-9022516 SH-IT 19 OF 33

OWNERSHIPS										
PARCEL	NAME	ADDRESS	TOTAL ACREAGE	GROSS TAKE ACREAGE	P.T.W. ACREAGE	NET TAKE ACREAGE	REMAINDER		CH. CH. ACREAGE	
							LEFT	RIGHT	LEFT	RIGHT
23	N. B. HUNT	SEE SHEET NO. 21								

FED. ROAD DIV. NO.	STATE	F.A.P. NO'S. CONST. NO.	F.A.P. NO'S. R/W NO.	STATE NO.	SHEET NO.	TOTAL SHEETS
8	MONT.	190-9 (33)514	0190-9 (22)516	4909-22	20	33

LODGE GRASS NORTH

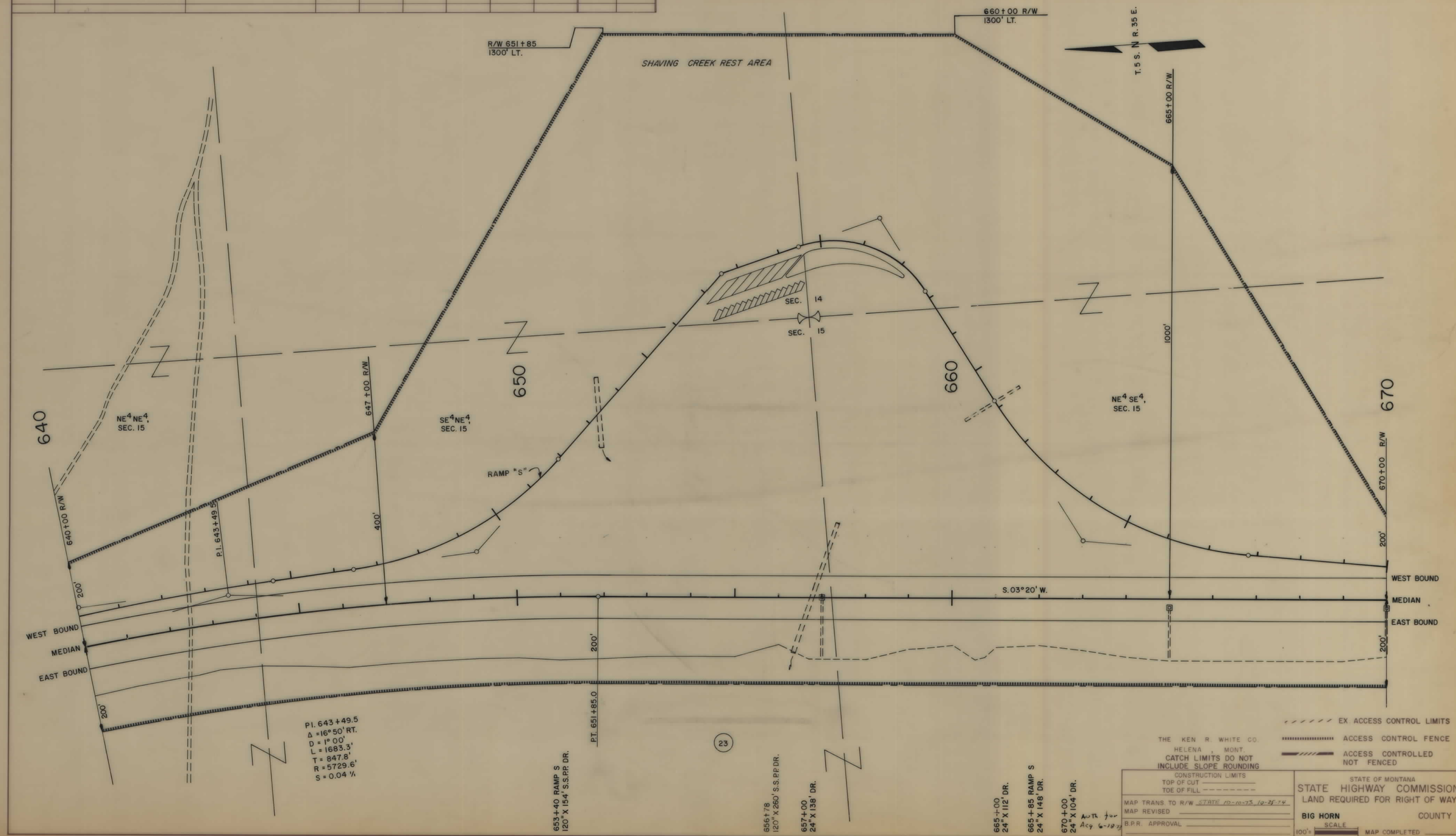

QI 90-9(22)516 SHT 20 OF 33

OWNERSHIPS									ACCESS		
PARCEL	NAME	ADDRESS	TOTAL ACREAGE	GROSS TAKE ACREAGE	P.T.W. ACREAGE	NET TAKE ACREAGE	REMAINDER LEFT	REMAINDER RIGHT	EASE. ACREAGE LEFT	EASE. ACREAGE RIGHT	CONSTR PERMIT
23	N.B. HUNT	WYOLA MONT.	1,105.1	93.4	0	93.4			1.0		
24	HALE C. & TERRY E. JEFFERS	SEE SHEET NO 22									
21 & 23	N.B. HUNT	WYOLA MONTANA	1,105.1	105.9	0	105.9	499.6	499.6	2.0	2.6	0.4

FED. ROAD DIV. NO.	STATE	F.A.P. NO'S. CONST. NO.	F.A.P. NO'S. R/W NO.	STATE NO.	SHEET NO.	TOTAL SHEETS
8	MONT.	I 90-9 (33)514	I 90-9 (22)516	4909-22	21	33

LODGE GRASS NORTH

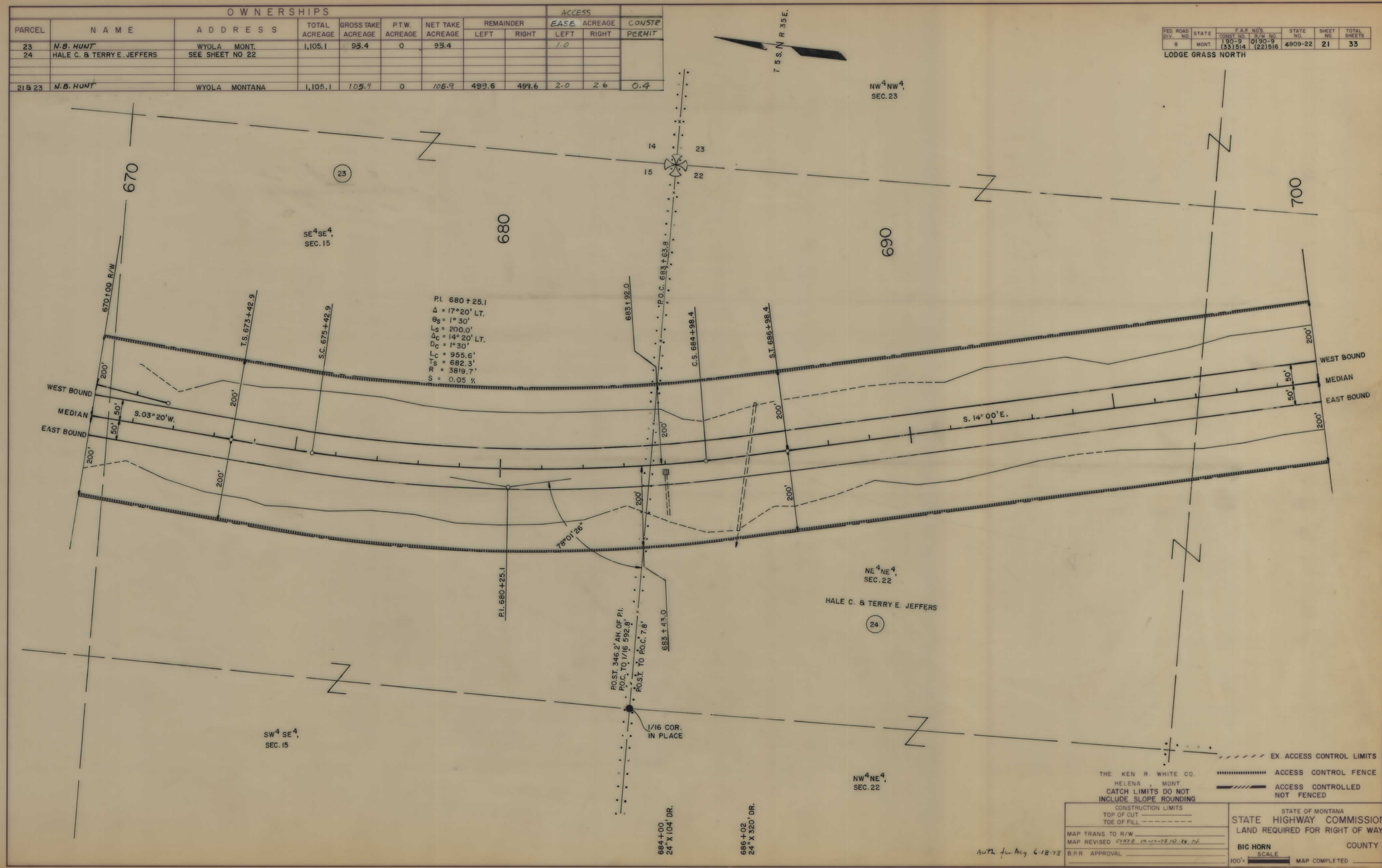

QI 90-9(22)516 SHT 21 OF 33

OWNERSHIPS										
PARCEL	NAME	ADDRESS	TOTAL ACREAGE	GROSS TAKE ACREAGE	P.T.W. ACREAGE	NET TAKE ACREAGE	REMAINDER LEFT	REMAINDER RIGHT	CH. CH. ACREAGE LEFT	CH. CH. ACREAGE RIGHT
24	HALE C. & TERRY E. JEFFERS	LODGE GRASS, MONT.	522.7	24.2	0	24.2	378.2	120.3		
25	GRACE FAUGHT NEAL	SEE SHEET NO. 23								

FED. ROAD DIV. NO.	STATE	F.A.P. NO'S. CONST. NO.	F.A.P. NO'S. R/W NO.	STATE NO.	SHEET NO.	TOTAL SHEETS
8	MONT.	190-9 (33)514	190-9 (22)516	4909-22	22	33

LODGE GRASS NORTH

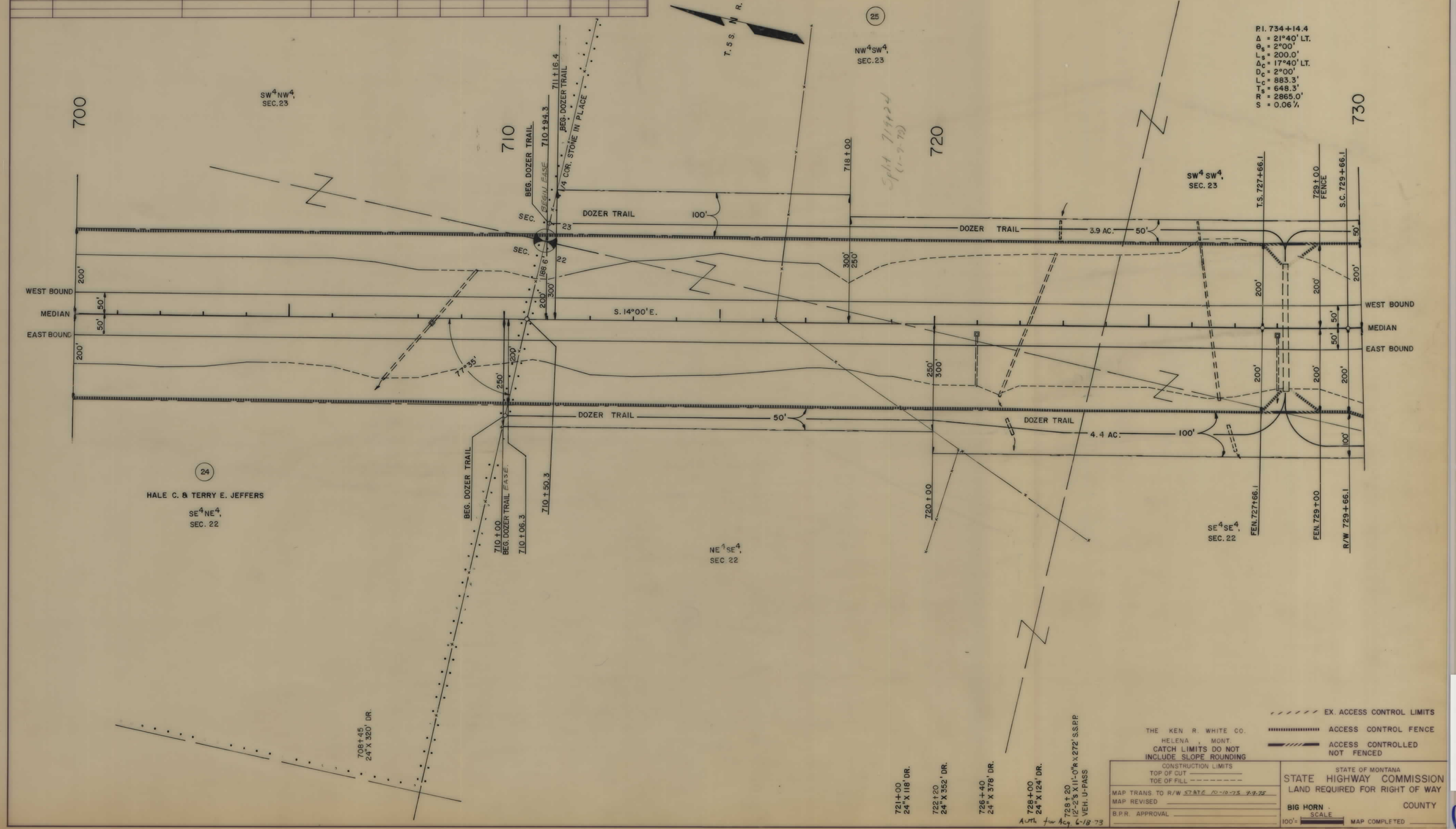

QI 90-9/22516 SHT 22 OF 33

OWNERSHIPS									ACCESS	
PARCEL	NAME	ADDRESS	TOTAL ACREAGE	GROSS TAKE ACREAGE	P.T.W. ACREAGE	NET TAKE ACREAGE	REMAINDER LEFT	REMAINDER RIGHT	EASE ACREAGE LEFT	EASE ACREAGE RIGHT
25	GRACE FAUGHT NEAL	LODGE GRASS, MONT	202.2	25.2	0	25.2	60.1	116.9	3.9	4.4
26	IRENE THERNEY	LODGE GRASS MONT.	400.9	21.1	0	21.1	359.0	20.8		
27	ALLOTMENT NO 1200	SEE SHEET NO. 24								

FED. ROAD DIV. NO.	STATE	F.A.P. NO'S. CONST. NO.	F.A.P. NO'S. R/W NO.	STATE NO.	SHEET NO.	TOTAL SHEETS
8	MONT.	I 90-9 (33) 514	I 90-9 (22) 516	4909-22	23	33

LODGE GRASS NORTH

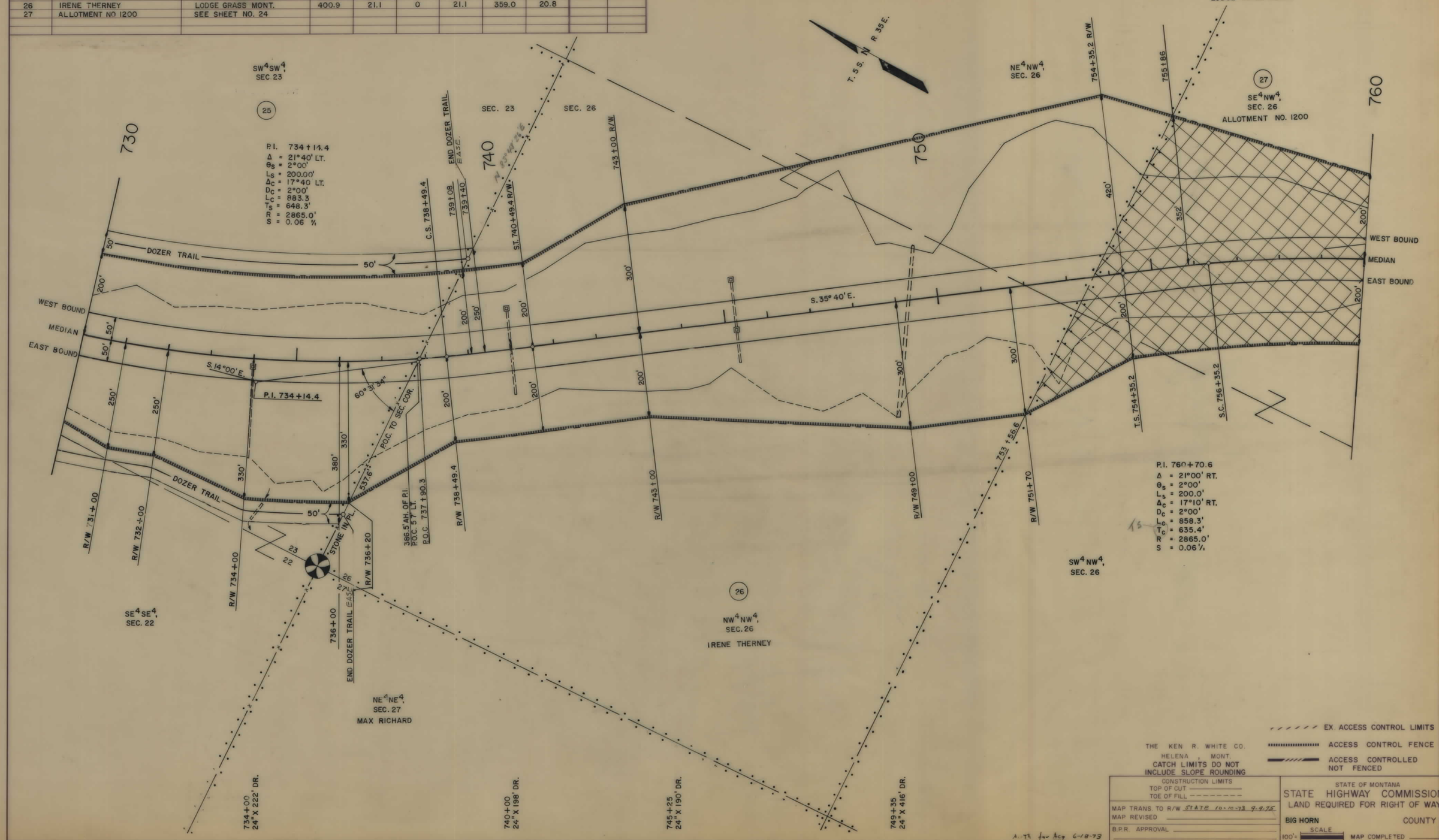

I 90-9(22)516 SHT 23 OF 33

OWNERSHIPS											EASEMENT
PARCEL	NAME	ADDRESS	TOTAL ACREAGE	GROSS TAKE ACREAGE	P.T.W. ACREAGE	NET TAKE ACREAGE	REMAINDER LEFT	REMAINDER RIGHT	CH. CH. ACREAGE LEFT	CH. CH. ACREAGE RIGHT	
27	ALLOTMENT NO. 1200	CROW AGENCY, MONT.	240.7	16.8	0	16.8	179.2	44.7			
28	ALLOTMENT NO. 1073	CROW AGENCY, MONT.	40.0	14.8	0	14.8	7.9	17.3			
29	ERNEST RICHARD	SEE SHEET NO. 25									
30	ALLOTMENT NO. 2733	SEE SHEET NO. 25									

FED ROAD DIV. NO.	STATE	F.A.P. NOS. CONST. NO.	F.A.P. NOS. R/W NO.	STATE NO.	SHEET NO.	TOTAL SHEETS
8	MONT.	I 90-9 (33) 514	Ø 90-9 (22) 516	4909-22	24	33

LODGE GRASS NORTH

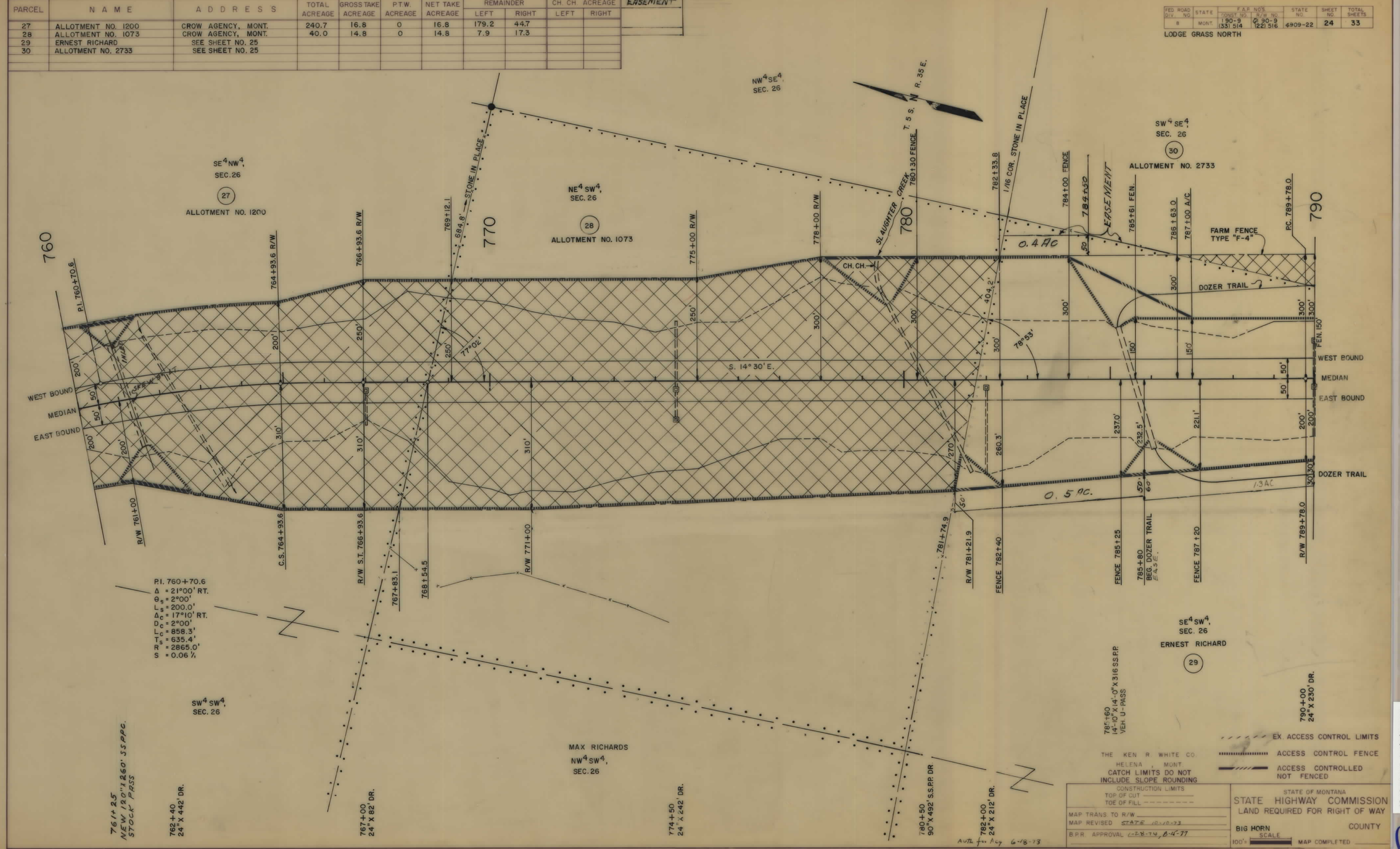

QI 90-9(22)516 SHT 24 OF 33

OWNERSHIPS									ACCESS	
PARCEL	NAME	ADDRESS	TOTAL ACREAGE	GROSS TAKE ACREAGE	P.T.W. ACREAGE	NET TAKE ACREAGE	REMAINDER LEFT	REMAINDER RIGHT	EASE. ACREAGE LEFT	EASE. ACREAGE RIGHT
30	ALLOTMENT NO. 2733	CROW AGENCY MONTANA	160.0	3.0	0	3.0	157.0	0		
31	ALLOTMENT NO. 1074	CROW AGENCY MONTANA	160.0	2.1	0	2.1	0	157.9		1.1
33	ALLOTMENT NO. 3443	SEE SHEET NO. 26								
34	ALLOTMENT NO. 3076	SEE SHEET NO. 26								
29	ERNEST RICHARD			14.3	0	14.3			0.4	1.8
32	" "			14.4	0	14.4				0.9
29 & 32	" "		1116.0'	28.7	0	28.7	900.5	186.8		3.1

FED. ROAD DIV. NO.	STATE	F.A.P. NO'S. CONST. NO.	F.A.P. NO'S. R/W NO.	STATE NO.	SHEET NO.	TOTAL SHEETS
8	MONT.	I 90-9 (33)514	I 90-9 (22)516	4909-22	25	33

LODGE GRASS NORTH

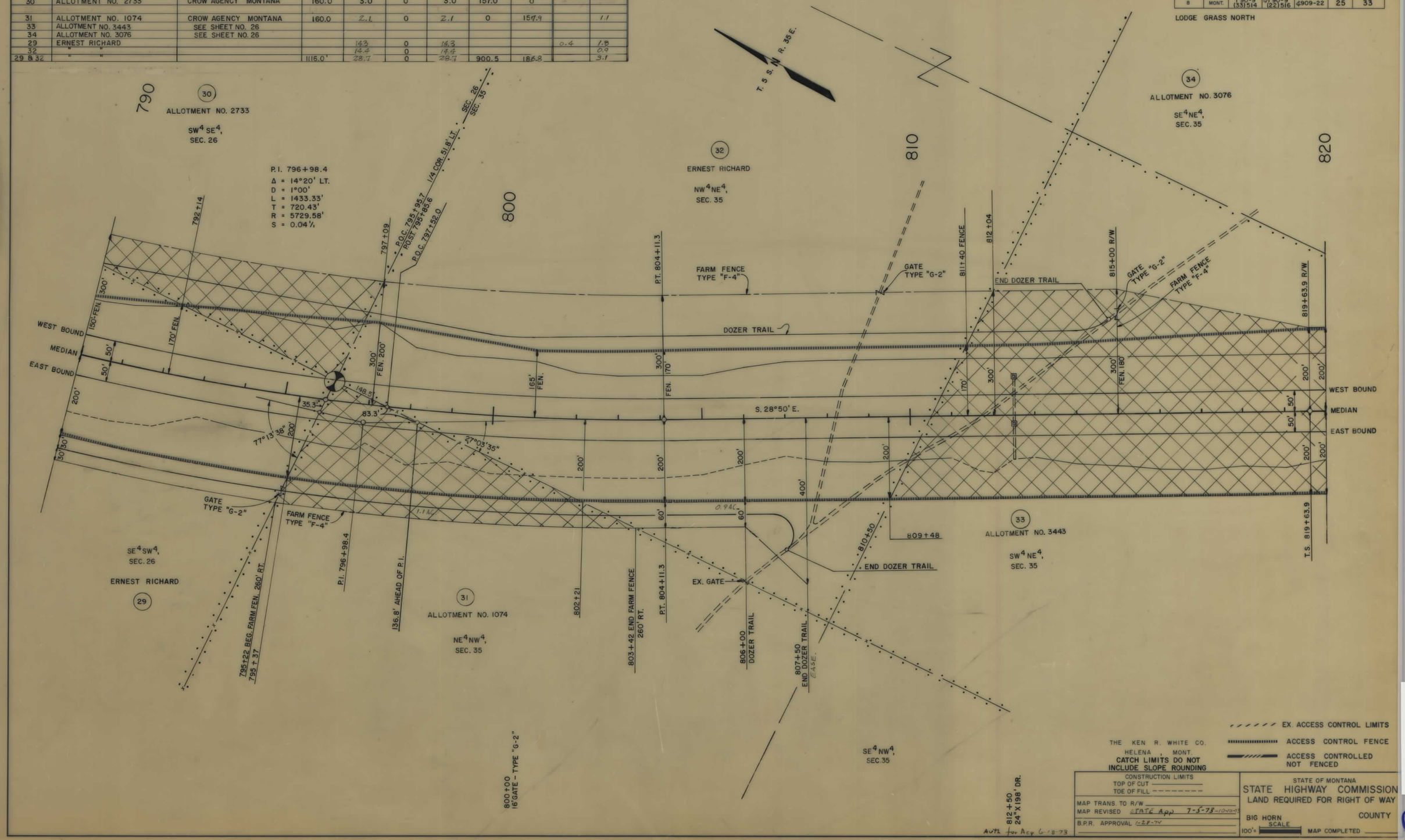

THE KEN R. WHITE CO.
HELENA, MONT.
CATCH LIMITS DO NOT INCLUDE SLOPE ROUNDING

CONSTRUCTION LIMITS
TOP OF CUT
TOE OF FILL

MAP TRANS. TO R/W
MAP REVISED STATE App 7-5-73-10-10-73
B.P.R. APPROVAL 1-28-74

STATE OF MONTANA
STATE HIGHWAY COMMISSION
LAND REQUIRED FOR RIGHT OF WAY
BIG HORN COUNTY
SCALE 100' =
MAP COMPLETED

QI 90-9(22)516 SHT 25 OF 33

OWNERSHIPS										
PARCEL	NAME	ADDRESS	TOTAL ACREAGE	GROSS TAKE ACREAGE	P.T.W. ACREAGE	NET TAKE ACREAGE	REMAINDER		CH. CH. ACREAGE	
							LEFT	RIGHT	LEFT	RIGHT
33	ALLOTMENT NO. 3443	CROW AGENCY MONT.	80.0	20.4	0	20.4	5.2	54.4		
34	ALLOTMENT NO. 3076	CROW AGENCY MONT.	80.0	6.7	0	6.7	73.3	0		
35	ALLOTMENT NO. 3442	SEE SHEET NO. 27								

FED. ROAD DIV. NO.	STATE	F.A.P. NO'S. CONST. NO.	F.A.P. NO'S. R/W NO.	STATE NO.	SHEET NO.	TOTAL SHEETS
8	MONT.	I 90-9 (33) 514	S1 90-9 (22) 516	4909-22	26	33

LODGE GRASS NORTH

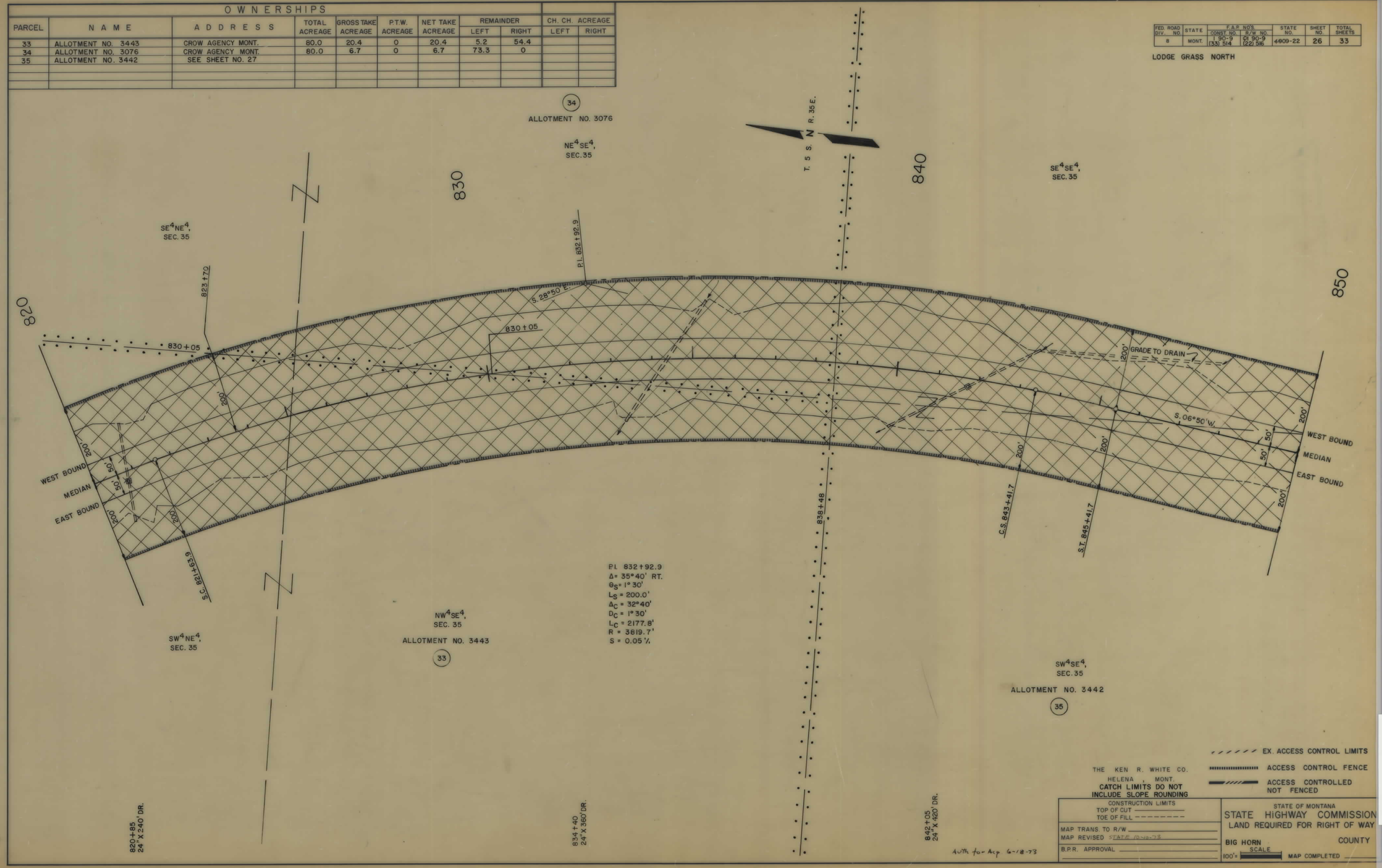

QI 90-9(22)516 SHT 26 OF 33

OWNERSHIPS										
PARCEL	NAME	ADDRESS	TOTAL ACREAGE	GROSS TAKE ACREAGE	P.T.W. ACREAGE	NET TAKE ACREAGE	REMAINDER		CH. CH. ACREAGE	
							LEFT	RIGHT	LEFT	RIGHT
35	ALLOTMENT NO. 3442	CROW AGENCY MONT.	160.0	12.2	0	12.2	33.3	114.5		
36	ALLOTMENT NO. 1468	CROW AGENCY MONT.	242.5	42.9	0	42.9	156.3	33.3		
37	ALLOTMENT NO. 1356	SEE SHEET NO. 28								

FED. ROAD DIV. NO.	STATE	F.A.P. NO'S CONST. NO.	F.A.P. NO'S R/W NO.	STATE NO.	SHEET NO.	TOTAL SHEETS
8	MONT.	90-9 (33) 514	(1) 90-9 (22) 516	4909-22	27	33

LODGE GRASS NORTH

NOTE:
APPLICATION ON FILE TO CYRIEL & LETTY PATTYN FROM CROW INDIAN RESERVATION FOR A 20' ROADWAY TRAVERSING OVER SEC. 6, T. 6 S. R. 36 E.

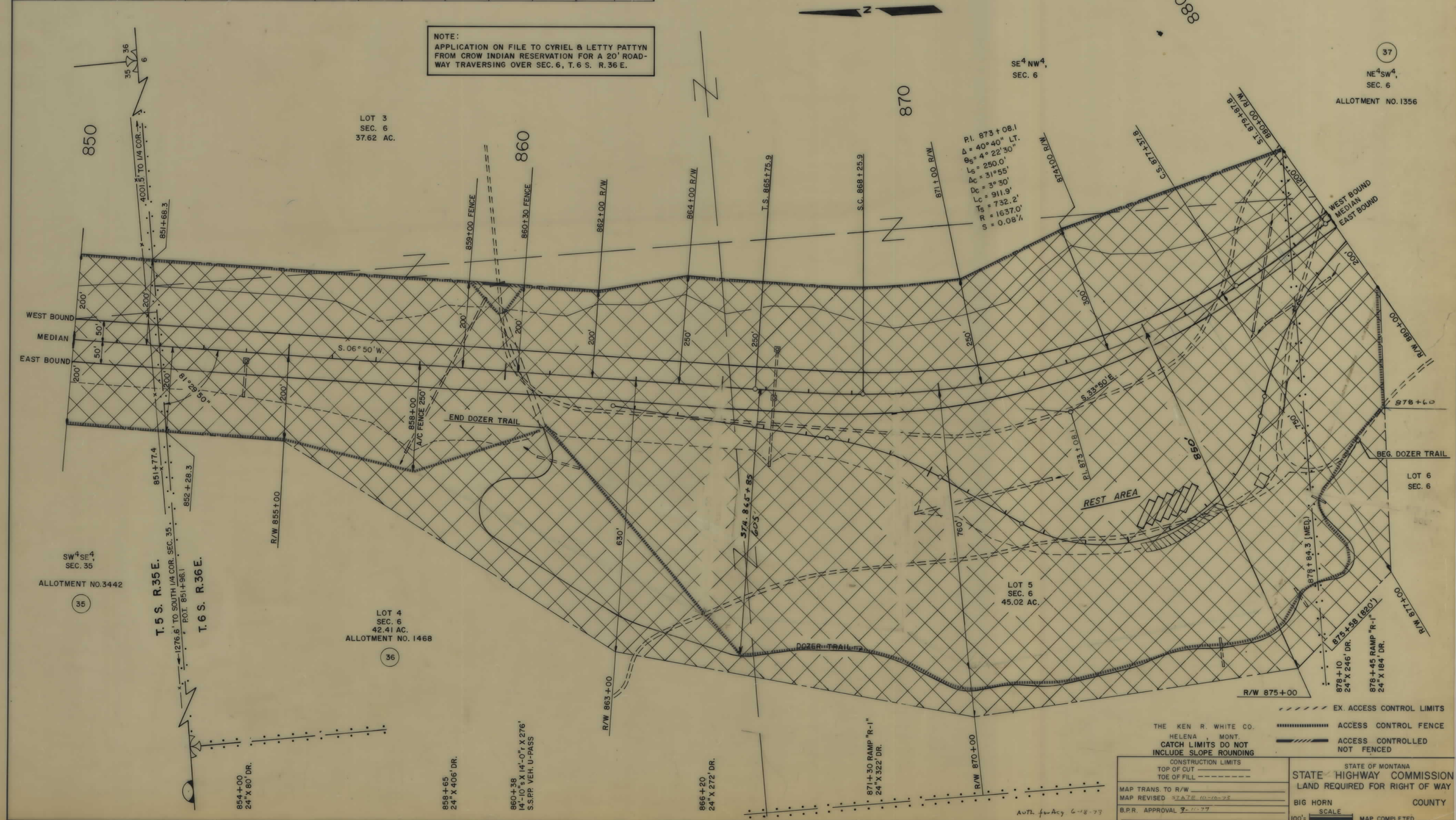

QI 90-9(22)516 SHT 27 OF 33

OWNERSHIPS										
PARCEL	NAME	ADDRESS	TOTAL ACREAGE	GROSS TAKE ACREAGE	P.T.W. ACREAGE	NET TAKE ACREAGE	REMAINDER		CH. CH. ACREAGE	
							LEFT	RIGHT	LEFT	RIGHT
37	ALLOTMENT NO. 1356	CROW AGENCY MONT.	248.4	35.8	0	35.8	103.7	108.9		
38	ALLOTMENT NO. 1455	SEE SHEET NO. 29								

FED. ROAD DIV. NO.	STATE	F.A.P. NO'S. CONST. NO.	F.A.P. NO'S. R/W NO.	STATE NO.	SHEET NO.	TOTAL SHEETS
8	MONT.	I 90-3 (33) 514	QI 90-3 (22)516	4909-22	28	33

LODGE GRASS NORTH

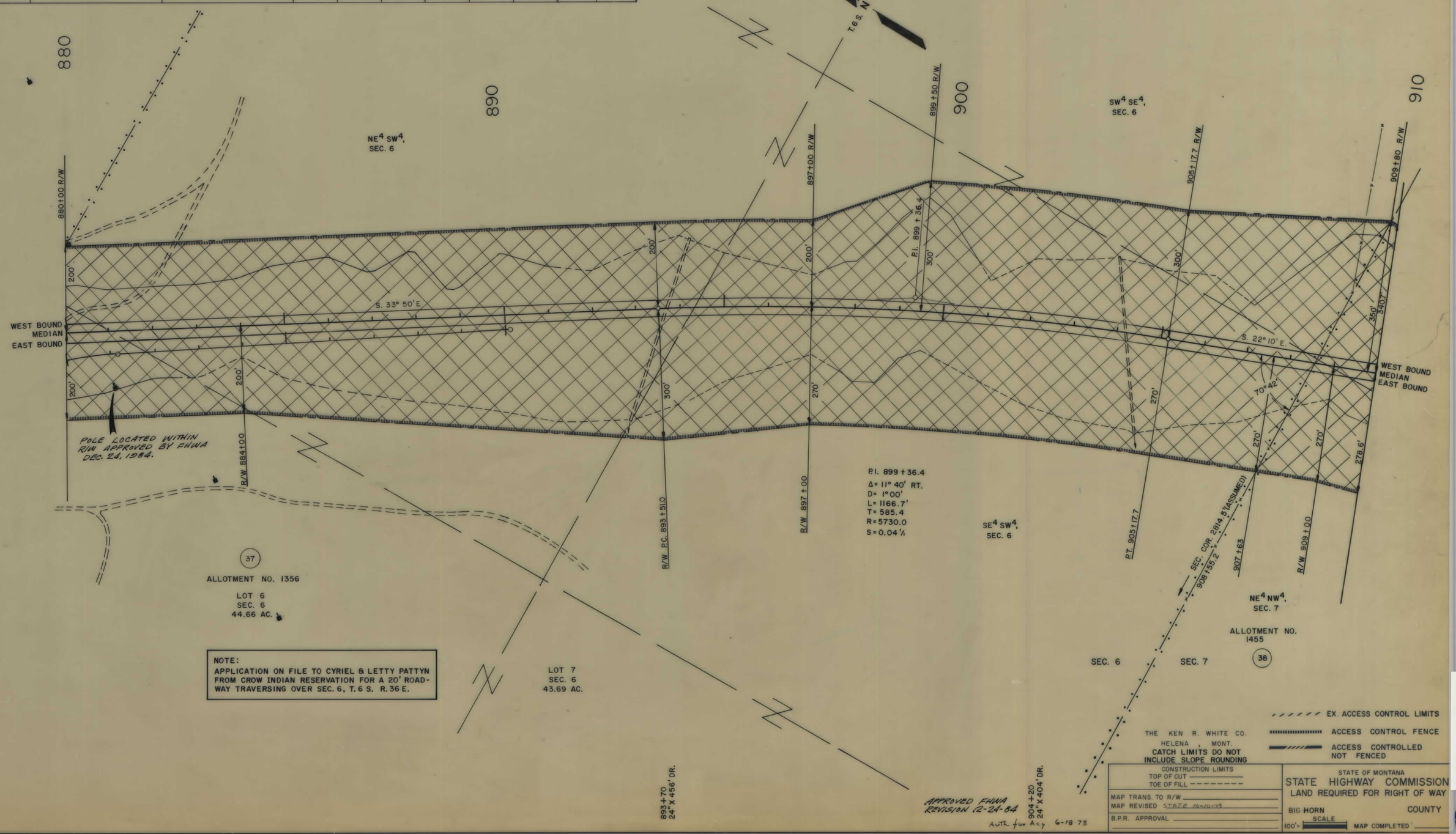

NOTE:
APPLICATION ON FILE TO CYRIEL & LETTY PATTYN FROM CROW INDIAN RESERVATION FOR A 20' ROADWAY TRAVERSING OVER SEC. 6, T. 6 S. R. 36 E.

QI 90-9(22)516 SHT 28 OF 33

OWNERSHIPS										
PARCEL	NAME	ADDRESS	TOTAL ACREAGE	GROSS TAKE ACREAGE	P.T.W. ACREAGE	NET TAKE ACREAGE	REMAINDER		CH. CH. ACREAGE	
							LEFT	RIGHT	LEFT	RIGHT
38	ALLOTMENT NO. 1455	CROW AGENCY MONT.	284.3	36.5	0	36.5	111.6	136.2		
39	JAY & GENEVIEVE FITZGERALD	SEE SHEET NO. 30								

FED. ROAD DIV. NO.	STATE	F.A.P. NO'S. CONST. NO.	F.A.P. NO'S. R/W. NO.	STATE NO.	SHEET NO.	TOTAL SHEETS
8	MONT.	I 90-9 (33) 514	IM 90-9 (22) 516	4909-22	29	33

LODGE GRASS NORTH

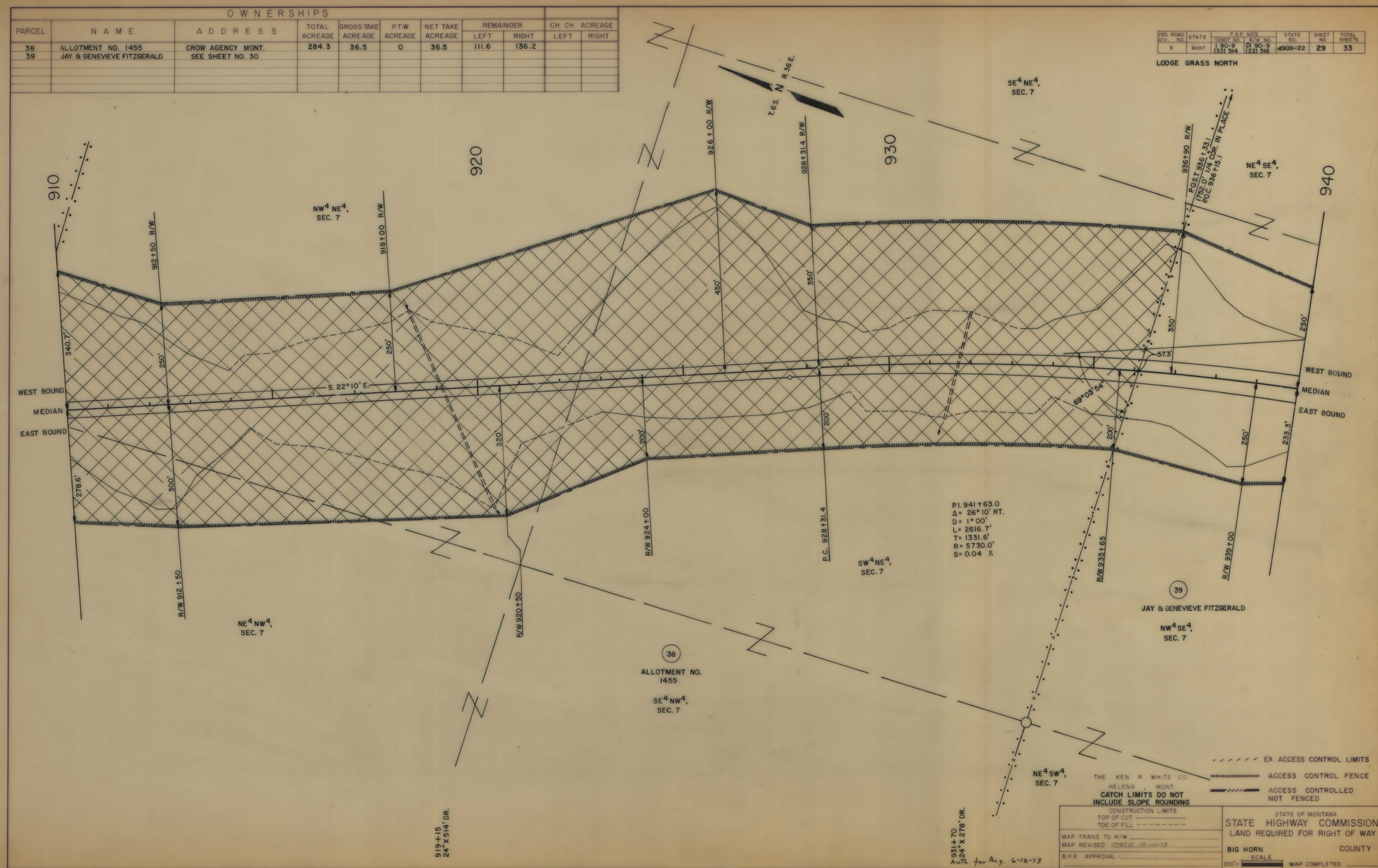

QI 90-9(22)516 SHT 29 OF 33

OWNERSHIPS										
PARCEL	NAME	ADDRESS	TOTAL ACREAGE	GROSS TAKE ACREAGE	P.T.W. ACREAGE	NET TAKE ACREAGE	REMAINDER		CH. CH. ACREAGE	
							LEFT	RIGHT	LEFT	RIGHT
39	JAY & GENEVIEVE FITZGERALD	LODGE GRASS MONT.	488.8	28.5	0	28.5	243.4	216.9		
40	WESTWOOD CATTLE CO.	SEE SHEET NO. 32								

FED. ROAD DIV. NO.	STATE	F.A.P. NO'S. CONST. NO.	F.A.P. NO'S. R/W NO.	STATE NO.	SHEET NO.	TOTAL SHEETS
8	MONT.	I 90-9 (33) 514	CI 90-9 (22) 516	4909-22	30	33

LODGE GRASS NORTH

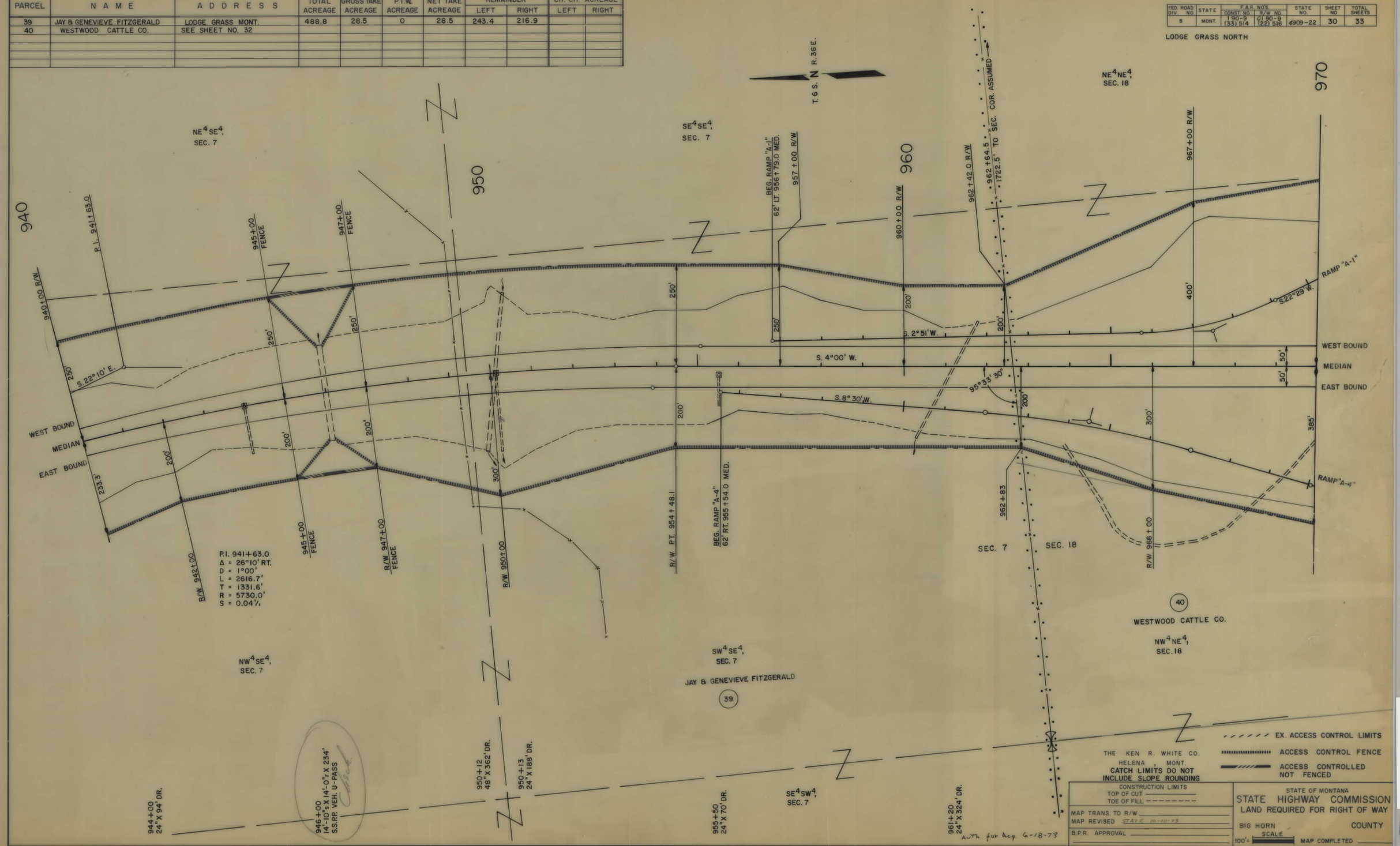

QI 90-9(22)516 SHT 30 OF 33

OWNERSHIPS										
PARCEL	NAME	ADDRESS	TOTAL ACREAGE	GROSS TAKE ACREAGE	P.T.W. ACREAGE	NET TAKE ACREAGE	REMAINDER LEFT	REMAINDER RIGHT	CH. CH. ACREAGE LEFT	CH. CH. ACREAGE RIGHT
40	WESTWOOD CATTLE CO.	SEE SHEET NO. 32								

FED. ROAD DIV. NO.	STATE	F.A.P. NO'S. CONST. NO.	F.A.P. NO'S. R/W. NO.	STATE NO.	SHEET NO.	TOTAL SHEETS
8	MONT.	I 90-9 (33) 514	QI 90-9 (22) 516	4909-22	31	33

LODGE GRASS NORTH

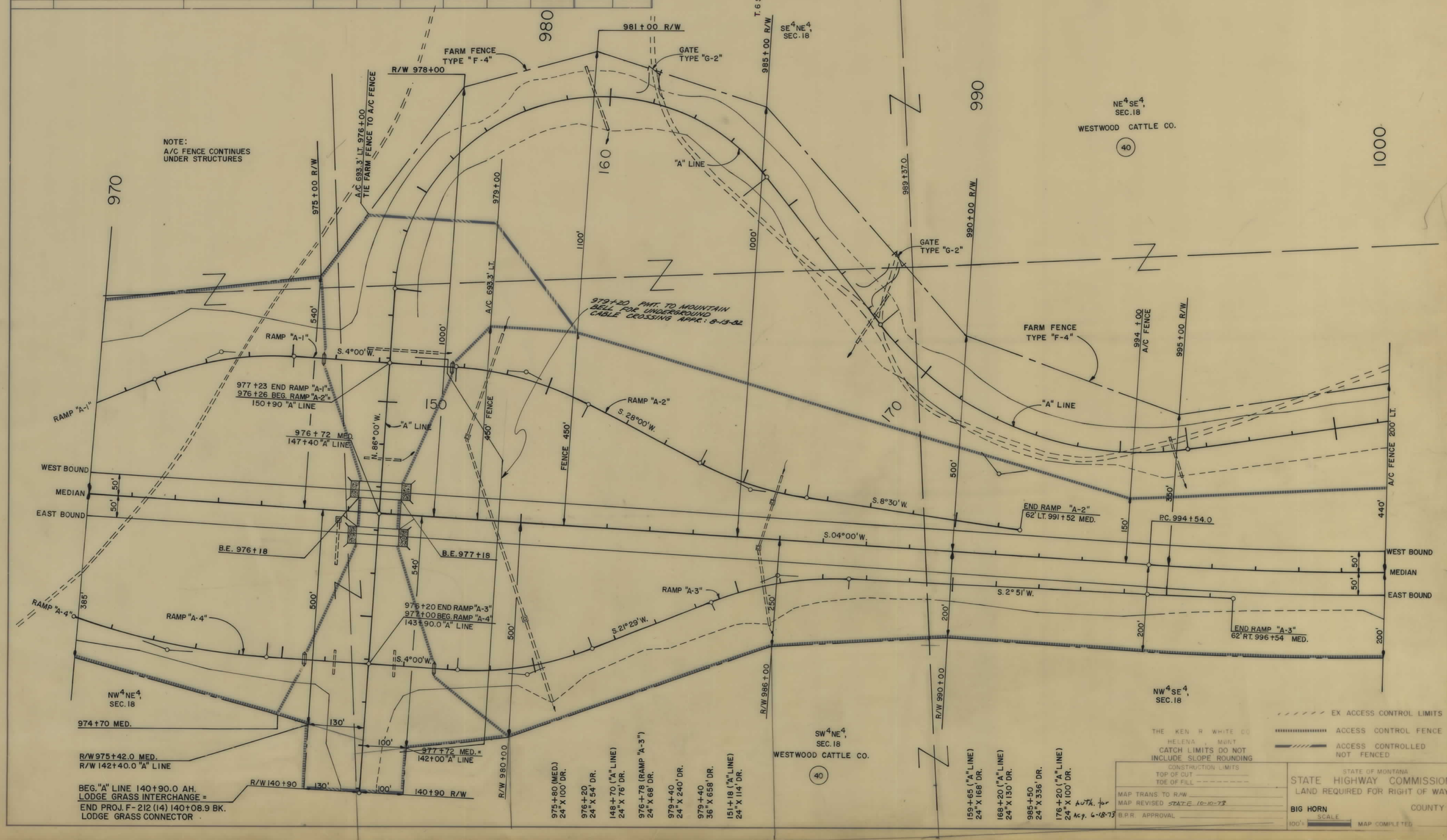

QI 90-9(22)516 SHT 31 OF 33

FED. ROAD DIV. NO.	STATE	F.A.P. NOS. CONST. NO.	F.A.P. NOS. R/W NO.	STATE NO.	SHEET NO.	TOTAL SHEETS
8	MONT.	I 90-9 (33) 514	QI 90-9 (22) 516	4909-22	32	33

LODGE GRASS NORTH

OWNERSHIPS

PARCEL	NAME	ADDRESS	TOTAL ACREAGE	GROSS TAKE ACREAGE	P.T.W. ACREAGE	NET TAKE ACREAGE	REMAINDER LEFT	REMAINDER RIGHT	PERMIT ACREAGE LEFT	PERMIT ACREAGE RIGHT
40	WESTWOOD CATTLE CO.	LODGE GRASS MONT.	920.4	103.8	0.5	103.3	* 374.4	* 442.2		0.1
41	ALLOTMENT NO. 1527	CROW AGENCY MONT.	240.0	12.2	0.3	11.9	212.5	15.3	0.1	

* FOR TOTAL REMAINDERS LEFT & RIGHT COMBINE WITH REMAINDERS OF WESTWOOD CATTLE CO. PARCEL ON I 90-9 (35) 528

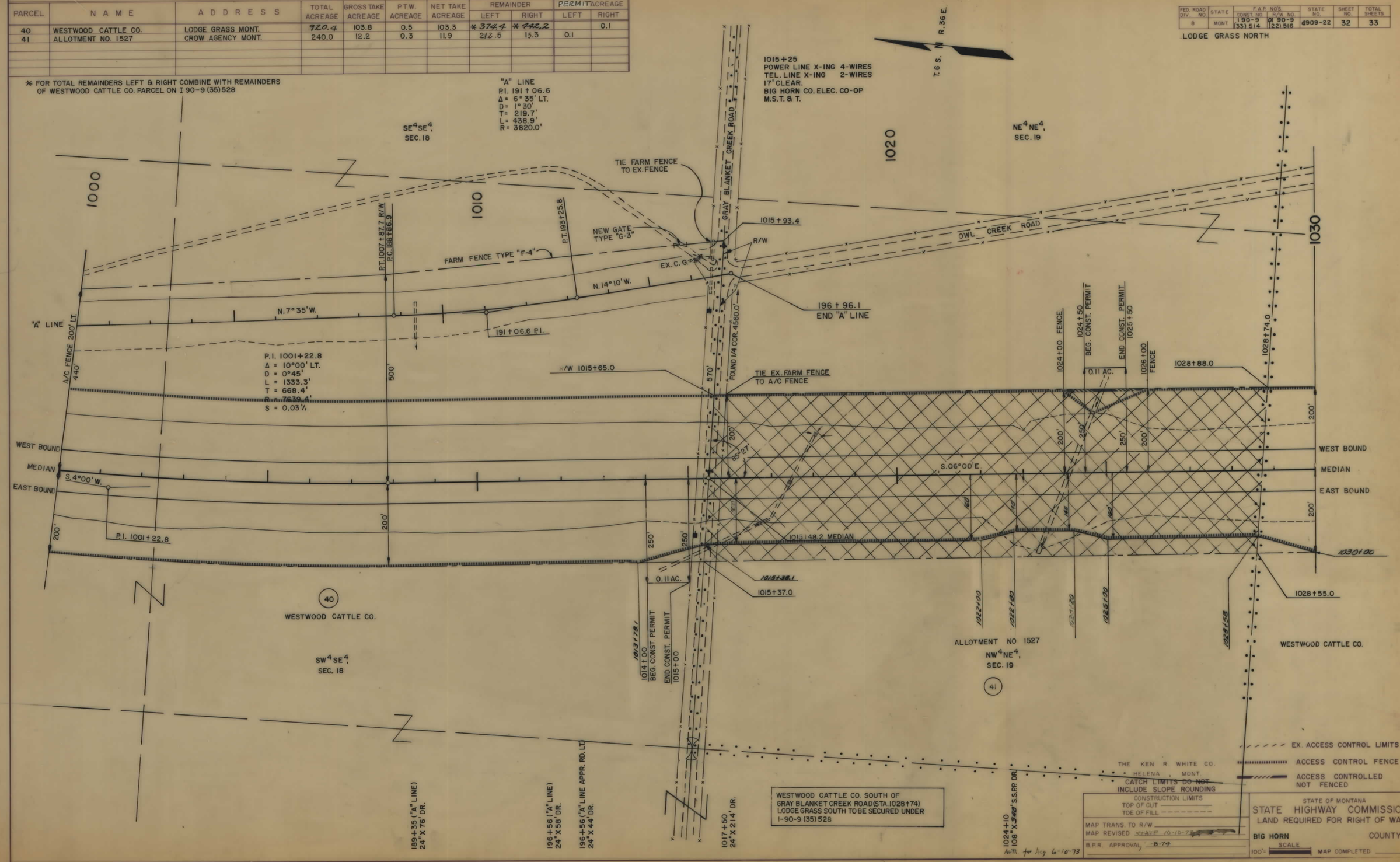

QI 90-9(22)516 SHT 32 OF 33

OWNERSHIPS										
PARCEL	NAME	ADDRESS	TOTAL ACREAGE	GROSS TAKE ACREAGE	P.T.W. ACREAGE	NET TAKE ACREAGE	REMAINDER		CH. CH. ACREAGE	
							LEFT	RIGHT	LEFT	RIGHT
	WESTWOOD CATTLE CO.	LODGE GRASS MONT.		SEE I 90-9 (35) 528						

FED. ROAD DIV. NO.	STATE	F.A.P. NO'S. CONST. NO.	F.A.P. NO'S. R/W. NO.	STATE NO.	SHEET NO.	TOTAL SHEETS
8	MONT.	I 90-9 (33)514	01 90-9 (22)516	4909-22	33	33

LODGE GRASS NORTH

QI 90-9(22)516 SHT 33 OF 33