PLANS
NOT
TO
SCALE

FED. ROAD DIST. NO.	STATE	FED. AID PROJ. NO.	R/W NO.	SHEET NO.	TOTAL SHEETS
1	MONT.	S 88(1)	3088(01)	1	6

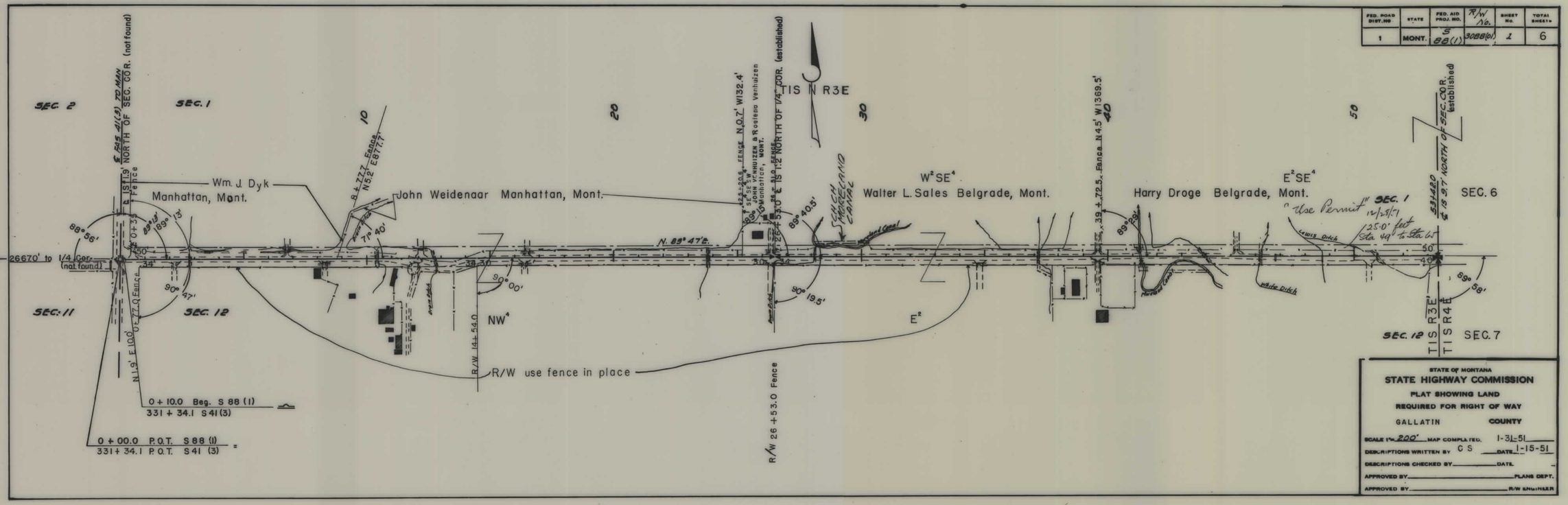

S 88(1) SHT 1 OF 6

4

FED. ROAD DIST. NO	STATE	FED. AID PROJ. NO.	R/W	SHEET No.	TOTAL SHEETS
1	MONT.	S 88(1)	90886(1)	2	6

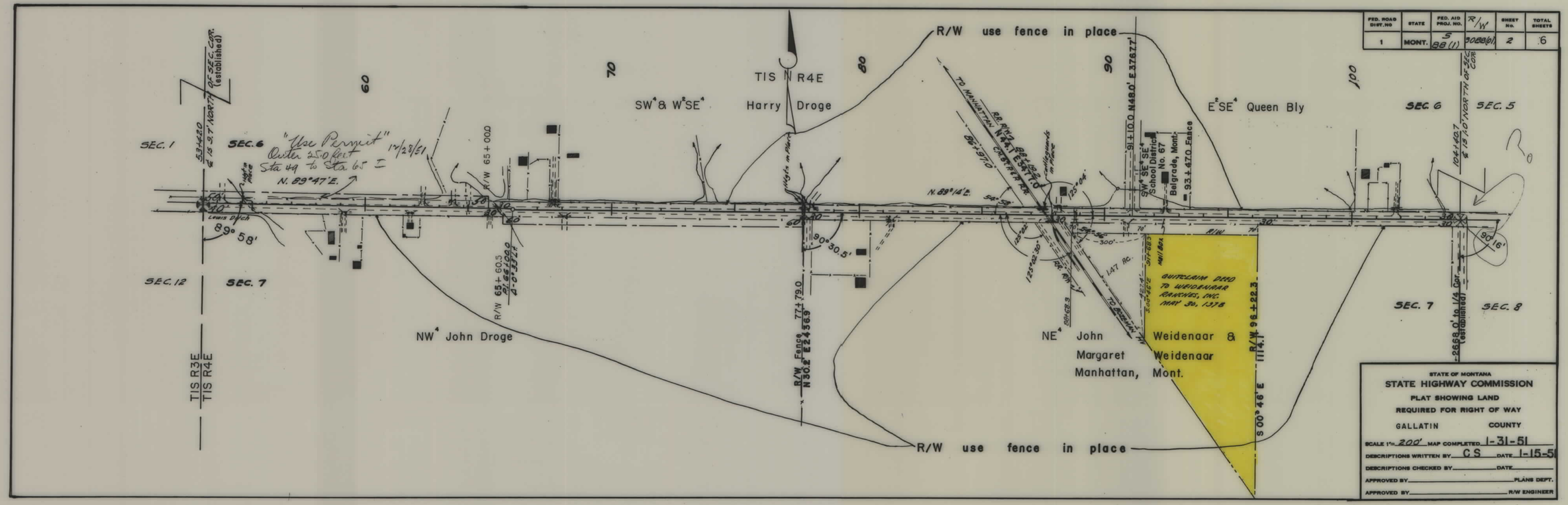

S 88(1) SHT 2 OF 6

FED. ROAD DIST. NO	STATE	FED. AID PROJ. NO.	R/W	SHEET No.	TOTAL SHEETS
-	MONT.	S 88(1)	3088(01)	3	6

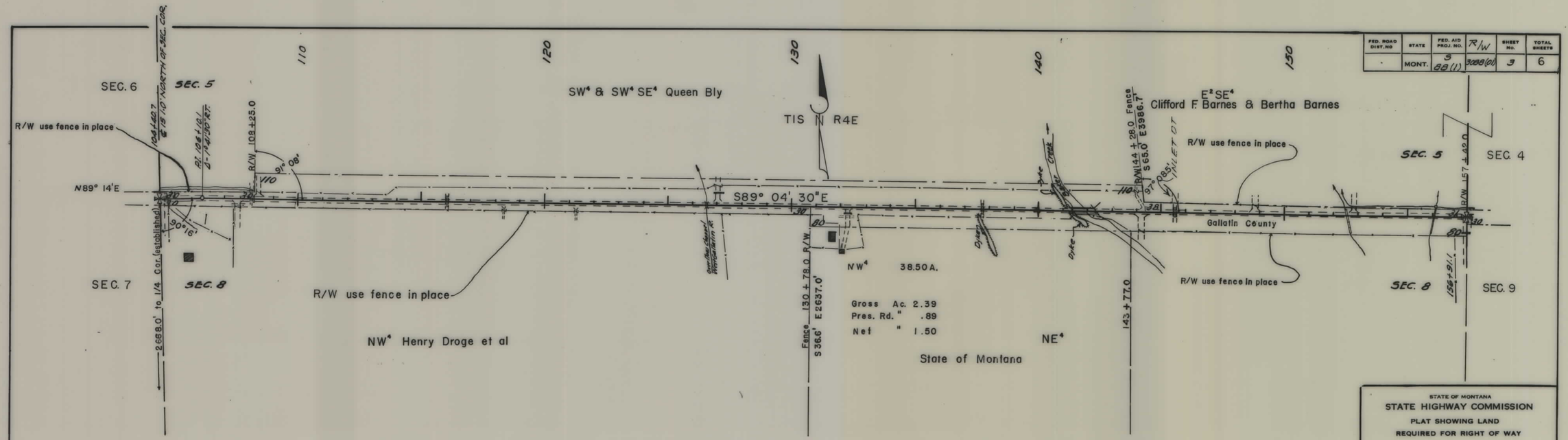

STATE OF MONTANA
STATE HIGHWAY COMMISSION
PLAT SHOWING LAND
REQUIRED FOR RIGHT OF WAY
GALLATIN COUNTY

SCALE 1"= 200' MAP COMPLETED 2-3-51
DESCRIPTIONS WRITTEN BY CS DATE 1-15-51
DESCRIPTIONS CHECKED BY _____ DATE _____
APPROVED BY _____ PLANS DEPT.
APPROVED BY _____ R/W ENGINEER

S 88(1) SHT 3 OF 6

FED. ROAD DIST. NO	STATE	FED. AID PROJ. NO.	R/W	SHEET NO.	TOTAL SHEETS
1	MONT.	S 88(1)	3088(01)	4	6

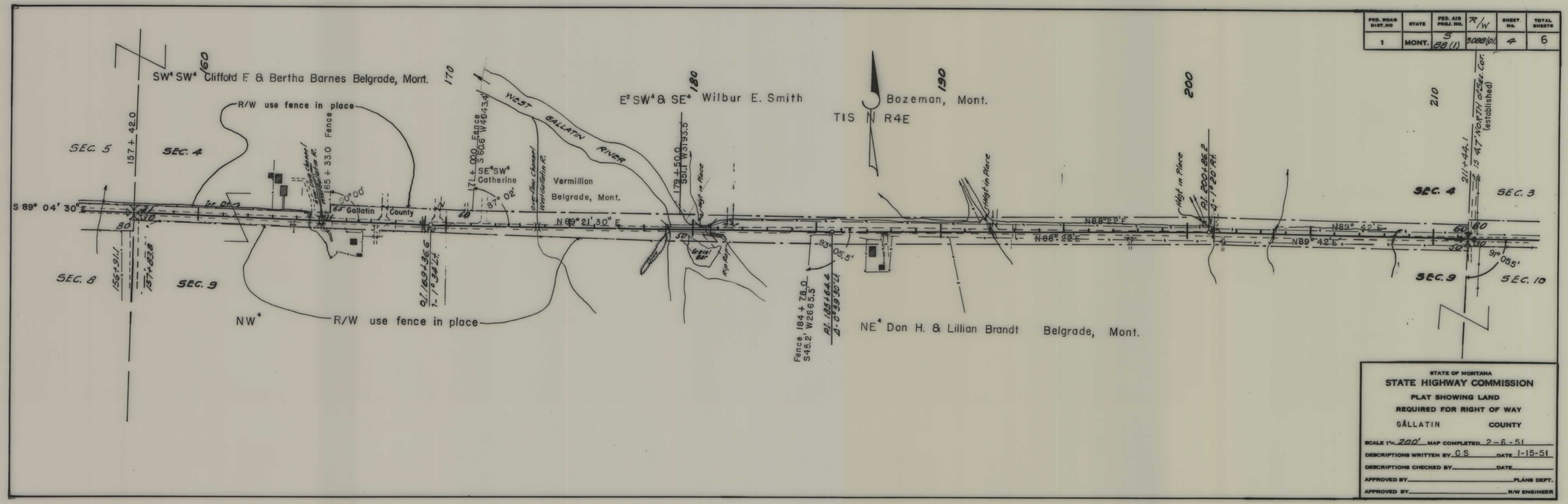

STATE OF MONTANA
STATE HIGHWAY COMMISSION
PLAT SHOWING LAND REQUIRED FOR RIGHT OF WAY
GALLATIN COUNTY

SCALE 1" = 200' MAP COMPLETED 2-6-51
DESCRIPTIONS WRITTEN BY C S DATE 1-15-51
DESCRIPTIONS CHECKED BY _____ DATE _____
APPROVED BY _____ PLANS DEPT.
APPROVED BY _____ R/W ENGINEER

S 88(1) SHT 4 OF 6

4

FED. ROAD DIST. NO	STATE	FED. AID PROJ. NO.	R/W		TOTAL SHEETS
1	MONT.	S 88(1)	3088(6)	5	6

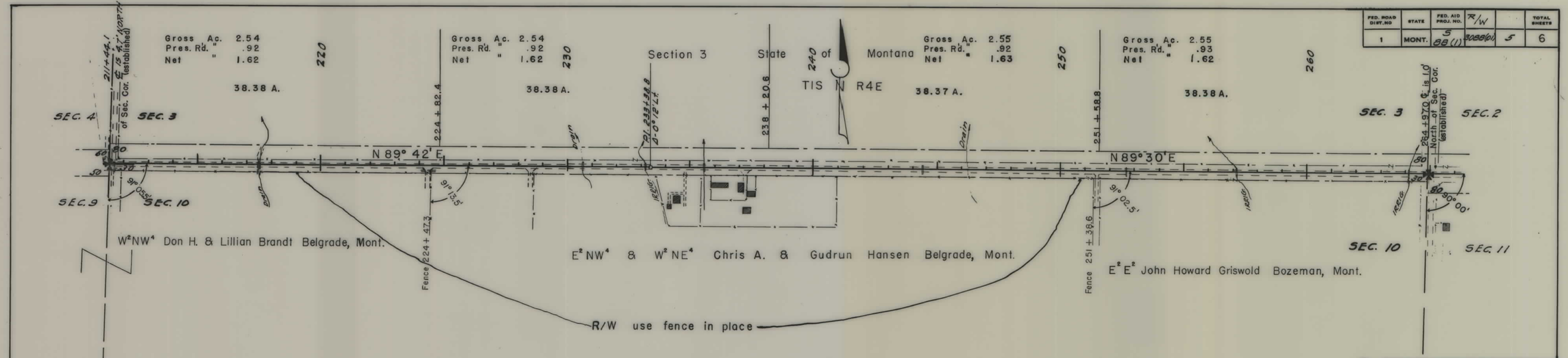

STATE OF MONTANA
STATE HIGHWAY COMMISSION
PLAT SHOWING LAND
REQUIRED FOR RIGHT OF WAY
GALLATIN COUNTY

SCALE 1"= 200' MAP COMPLETED 2-5-51
DESCRIPTIONS WRITTEN BY C.S DATE 1-15-51
DESCRIPTIONS CHECKED BY _____ DATE _____
APPROVED BY _____ PLANS DEPT.
APPROVED BY _____ R/W ENGINEER

S 88(1) SHT 5 OF 6

4

FED. ROAD DIST. NO	STATE	FED. AID PROJ. NO.	R/W	SHEET No.	TOTAL SHEETS
1	MONT.	S 88(1)	108861	6	6

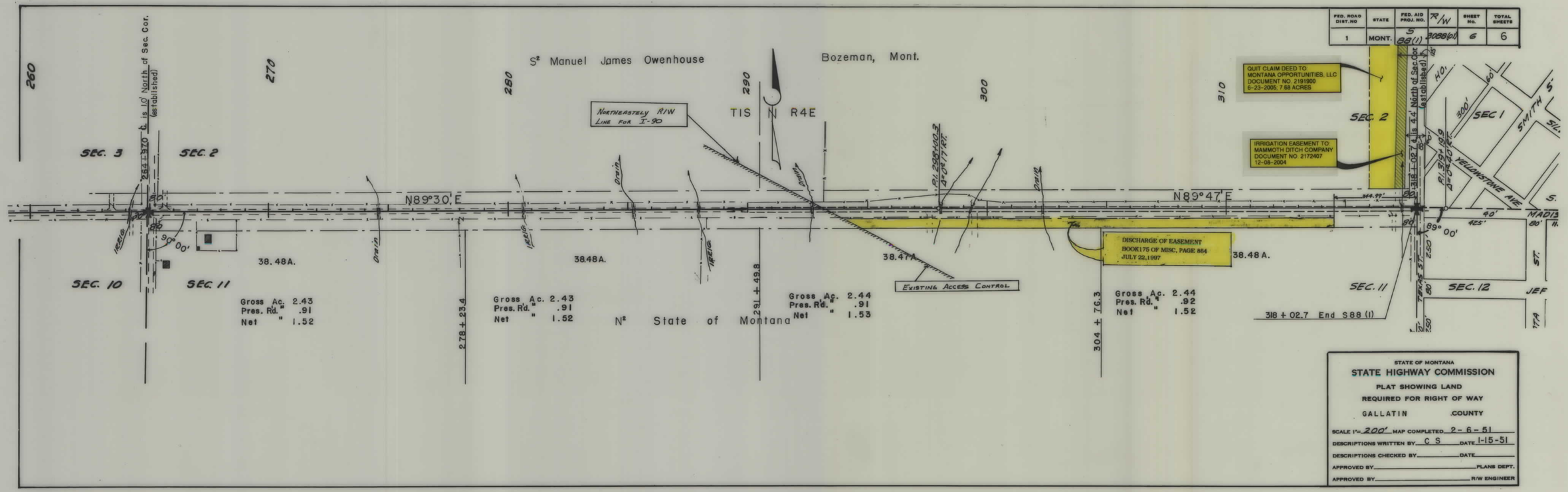

S 88(1) SHT 6 OF 6