PLANS
NOT
TO
SCALE

FED. ROAD DIST. NO.	STATE OF MONTANA	FED. AID PROJECT NUMBERS		STATE NO.	SHEET NO.	TOTAL SHEETS
		CONST. NO.	R/W NO.			
8			I-94-2(15)51	8942-15	1	10

BIG HORN RIVER—EAST

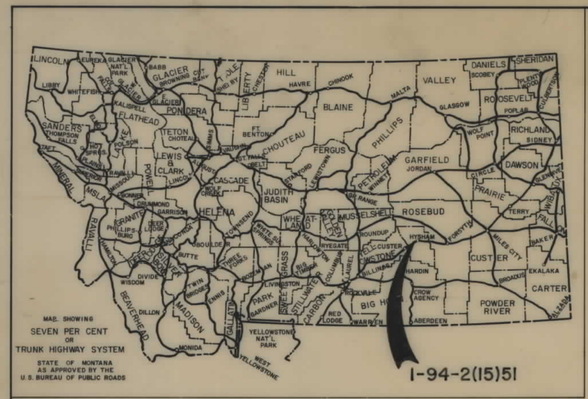

STATE OF MONTANA

DEPARTMENT OF HIGHWAYS

RIGHT OF WAY PLAN OF

FEDERAL AID PROJECT NO. I-94-2(15)51 R/W I-94-2( )51 CONST.

BIG HORN RIVER- EAST

4.170 MILES

INDEX

PARCEL NO.	OWNERSHIPS	SHEET NO.
1, 5, 7	D.M. MANNING	2 – 8
2	ANGELA MARYL PONESSA	4
3	GEORGE BOGUNOVICH	4, 5
6	ANTON BOGUNOVITCH	5, 6
8	JOHN ANDERSON	9, 10
4	DELETED	

CONVENTIONAL SIGNS

RIGHT OF WAY LINE
CENTERLINE (℄) OR PROJECTED LINE
STK'D. CENTERLINE
PARCEL NUMBER
OWNERSHIP BOUNDARY
R/W USE EXISTING R/W LT. OR RT.
PRESENT TRAVELED WAY (P.T.W.)
R/W LINE FENCED
RAILROAD R/W
CONSTRUCTION LIMITS CUT FILL
FENCE LINE
CONTROL OF ACCESS WITH FENCE
CONTROL OF ACCESS WITHOUT FENCE
GATE IN FENCE
CATTLE GUARD=24'
STATE & NATIONAL BORDER LINES
CITY OR TOWN LIMITS LINE
COUNTY LINE
RESERVATION LINE
TOWNSHIP & SECTION LINE
1/2 SECTION LINE
1/4 SECTION LINE
SECTION CORNER FOUND UNFOUND
1/4 SECTION COR.
1/16 SECTION COR.
CENTER OF SECTION
TELEPHONE OR TELEGRAPH POLES IN PLACE
POWER POLES IN PLACE
TEL. OR TEL. OR POWER POLES TO BE MOVED
NEW PIPES
OLD PIPES IN PLACE
OUTLET DITCH
INLET DITCH
DITCHES
CHANNEL CHANGES CH. CH.
BRIDGE
RAILROADS

N

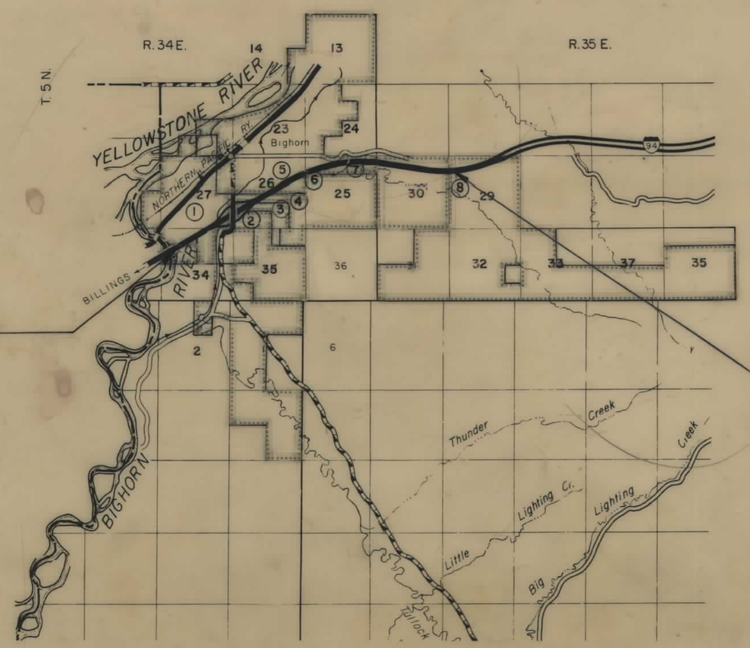

STATE OF MONTANA
DEPARTMENT OF HIGHWAYS

APPROVED: 4 - 10 19 74

H.J. ANDERSON
DIRECTOR OF HIGHWAYS
BY _____
ADMINISTRATOR
ENGINEERING DIVISION

MONTANA PROFESSIONAL ENGINEER & LAND SURVEYOR
JACK R. BECKERT
205 ES
REGISTERED

U.S. DEPARTMENT OF TRANSPORTATION
FEDERAL HIGHWAY ADMINISTRATION

APPROVED:

DIVISION ENGINEER DATE

4-11-75
8-20-74

I-94-2 (13) 51 PE

I 94-2(15)51 SHT 1 OF 10

FED. ROAD DIST. NO.	STATE OF MONTANA	FED. AID PROJECT NUMBERS		STATE	SHEET	TOTAL
		CONST. NO.	R/W NO.	NO.	NO.	SHEETS
8			I-94-2(15)51	8942-15	2	10

OWNERSHIPS

PARCEL	NAME	ADDRESS	TOTAL AREA	GROSS R/W AREA	P. T. W. AREA	AREA TO BE ACQUIRED	REMAINDER LEFT	REMAINDER RIGHT	CONST. PERMIT AREA
1	D. M. MANNING		SEE	SHEET	#	4			

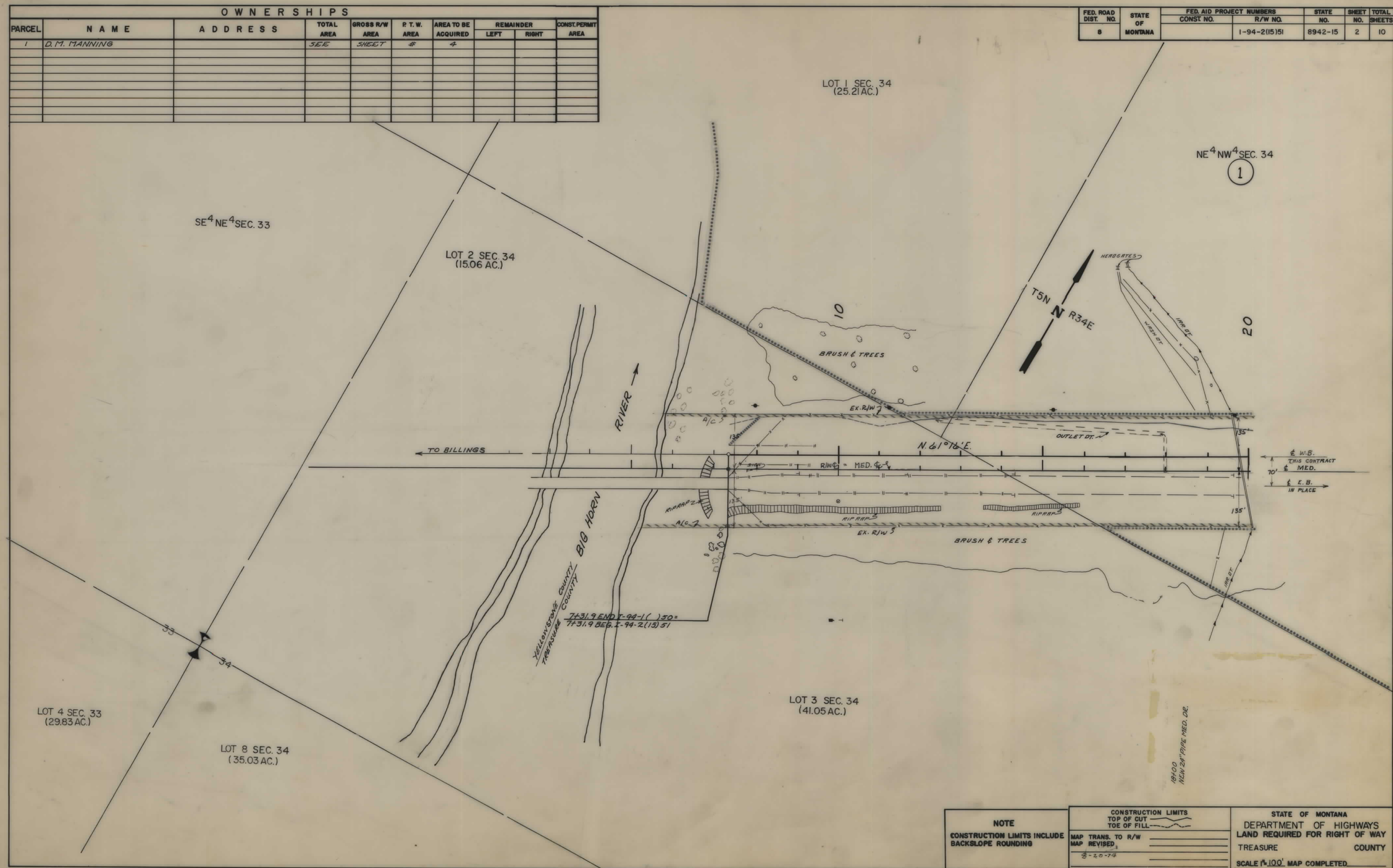

NOTE

CONSTRUCTION LIMITS INCLUDE BACKSLOPE ROUNDING

CONSTRUCTION LIMITS
TOP OF CUT
TOE OF FILL

MAP TRANS. TO R/W
MAP REVISED
8-20-74

STATE OF MONTANA
DEPARTMENT OF HIGHWAYS
LAND REQUIRED FOR RIGHT OF WAY
TREASURE COUNTY
SCALE 1" = 100' MAP COMPLETED

I 94-2(15)51 SHT 2 OF 10

FED. ROAD DIST. NO.	STATE OF MONTANA	FED. AID PROJECT NUMBERS CONST. NO.	R/W NO.	STATE NO.	SHEET NO.	TOTAL SHEETS
8			I-94-2(15)51	8942-15	3	10

OWNERSHIPS

PARCEL	NAME	ADDRESS	TOTAL AREA	GROSS R/W AREA	P.T.W. AREA	AREA TO BE ACQUIRED	REMAINDER LEFT	REMAINDER RIGHT	CONST. PERMIT AREA
1	D.M. MANNING		SEE	SHEET	#	1			

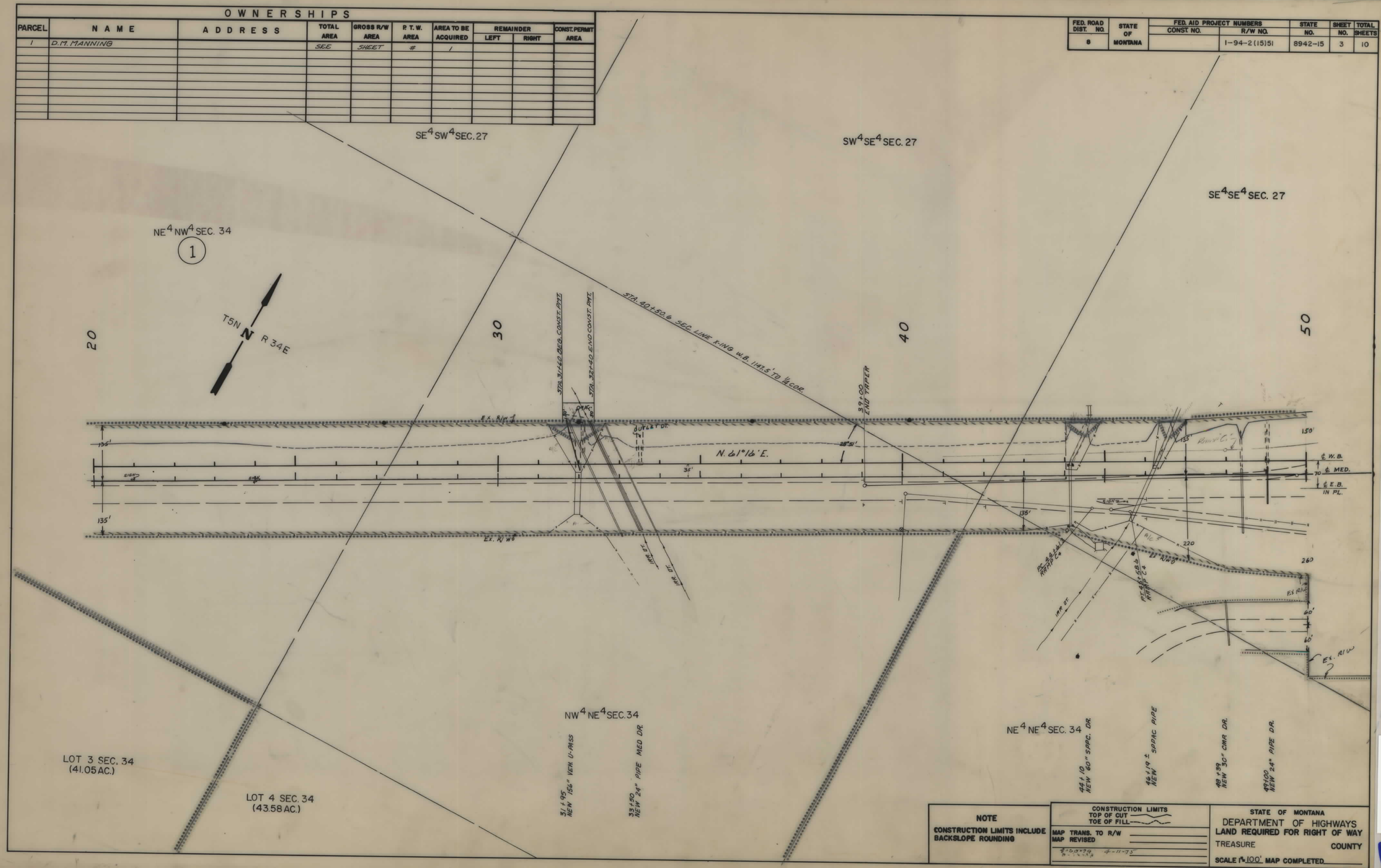

NOTE

CONSTRUCTION LIMITS INCLUDE BACKSLOPE ROUNDING

CONSTRUCTION LIMITS
TOP OF CUT
TOE OF FILL

MAP TRANS. TO R/W
MAP REVISED
4-15-77
4-11-75

STATE OF MONTANA
DEPARTMENT OF HIGHWAYS
LAND REQUIRED FOR RIGHT OF WAY
TREASURE COUNTY
SCALE 1" = 100' MAP COMPLETED

I 94-2(15)51 SHT 3 OF 10

FED. ROAD DIST. NO.	STATE OF MONTANA	FED. AID PROJECT NUMBERS CONST. NO.	R/W NO.	STATE NO.	SHEET NO.	TOTAL SHEETS
8			I-94-2(15)51	8942-15	4	10

OWNERSHIPS

PARCEL	NAME	ADDRESS	TOTAL AREA	GROSS R/W AREA	P. T. W. AREA	AREA TO BE ACQUIRED	REMAINDER LEFT	REMAINDER RIGHT	CONST. PERMIT AREA	EASEMENT AREA
1	D. M. MANNING	HYSHAM, MONTANA							0.25 AC.	
2	ANGELA MARY PONESSA	BIG HORN, MONTANA							0.06 AC.	1.05 AC.
3	GEORGE BOGUNOVICH	" " "								

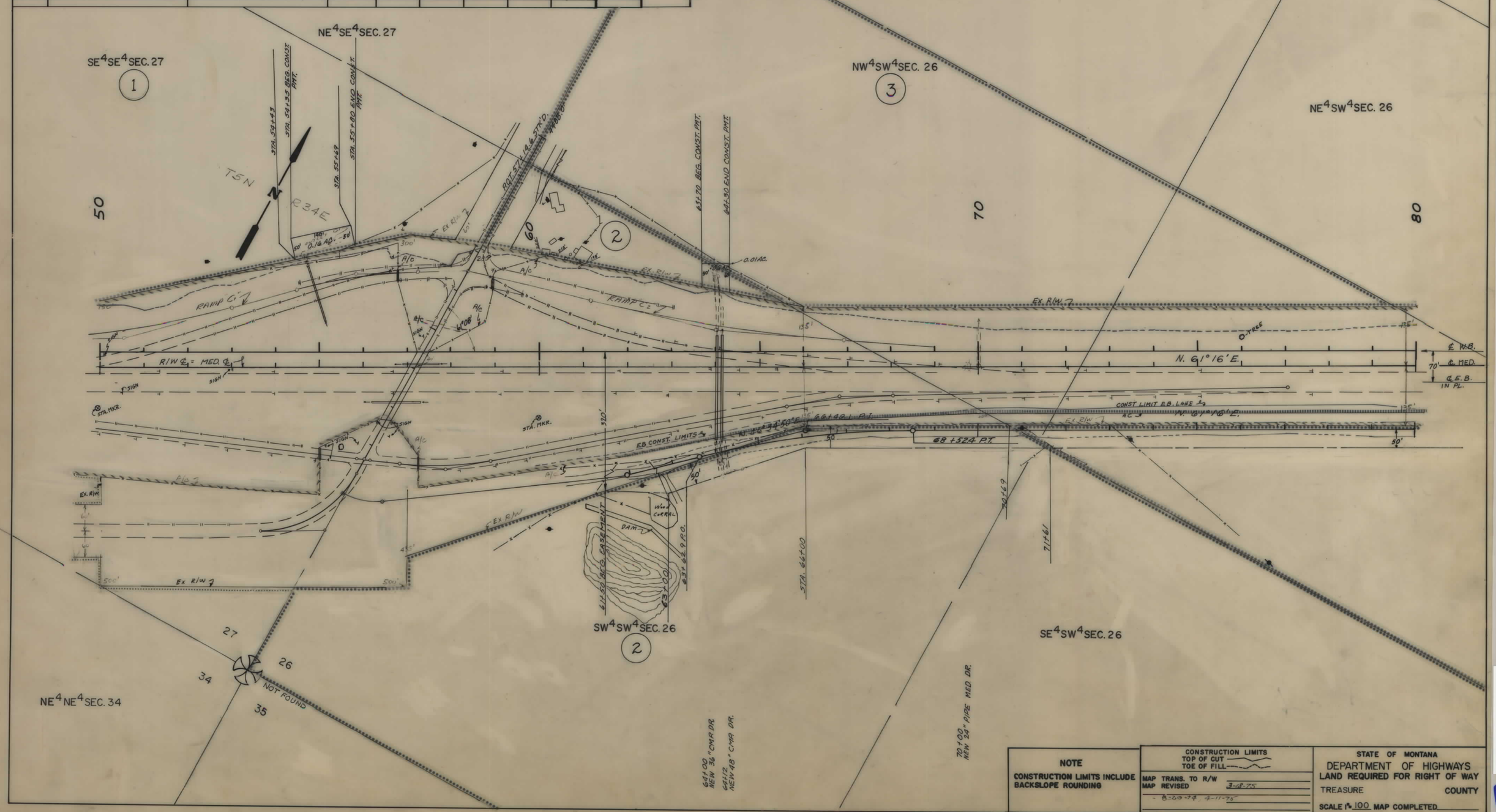

NOTE

CONSTRUCTION LIMITS INCLUDE BACKSLOPE ROUNDING

CONSTRUCTION LIMITS
TOP OF CUT
TOE OF FILL

MAP TRANS. TO R/W
MAP REVISED 3-18-75
8-20-74 4-11-75

STATE OF MONTANA
DEPARTMENT OF HIGHWAYS
LAND REQUIRED FOR RIGHT OF WAY
TREASURE COUNTY
SCALE 1" = 100 MAP COMPLETED

I-94-2(15)51 SHT 4 OF 10

FED. ROAD DIST. NO.	STATE OF MONTANA	FED. AID PROJECT NUMBERS CONST. NO.	R/W NO.	STATE NO.	SHEET NO.	TOTAL SHEETS
8			1-94-2(15)51	8942-15	5	10

OWNERSHIPS

PARCEL	NAME	ADDRESS	TOTAL AREA	GROSS R/W AREA	P. T. W. AREA	AREA TO BE ACQUIRED	REMAINDER LEFT	REMAINDER RIGHT	CONST. PERMIT AREA	EASEMENT AREA
5	D.M. MANNING	HYSHAM, MONTANA	SEE	SHEET	#	6				
3	GEORGE BOGUNOVICH								0.01 AC.	1.61 AC.
4	DELETED									

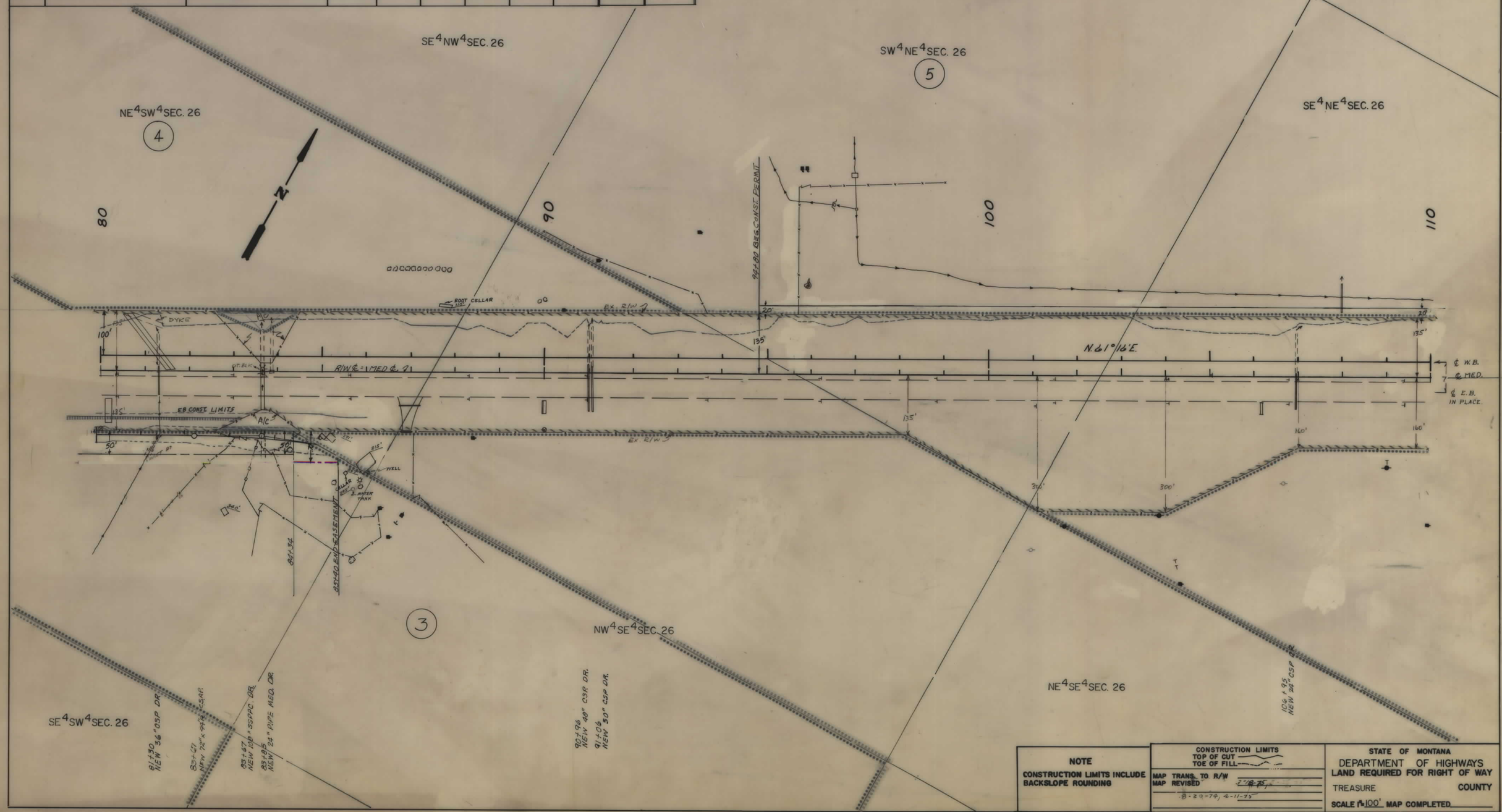

NOTE

CONSTRUCTION LIMITS INCLUDE BACKSLOPE ROUNDING

CONSTRUCTION LIMITS
TOP OF CUT
TOE OF FILL

MAP TRANS. TO R/W
MAP REVISED
8-23-74, 4-11-75

STATE OF MONTANA
DEPARTMENT OF HIGHWAYS
LAND REQUIRED FOR RIGHT OF WAY
TREASURE COUNTY
SCALE 1" = 100' MAP COMPLETED

194-2(15)51 SHT 5 OF 10

FED. ROAD DIST. NO.	STATE OF MONTANA	FED. AID PROJECT NUMBERS CONST. NO.	R/W NO.	STATE NO.	SHEET NO.	TOTAL SHEETS
8			I-94-2(15)51	8942-15	6	10

OWNERSHIPS

PARCEL	NAME	ADDRESS	TOTAL AREA	GROSS R/W AREA	P. T. W. AREA	AREA TO BE ACQUIRED	REMAINDER LEFT	REMAINDER RIGHT	CONST. PERMIT AREA	EASEMENT AREA
5	D.M. MANNING	HYSHAM, MONTANA			-0-				1.1 AC.	
6	ANTON BOGUNOVICH	BIG HORN, MONTANA		0.1 AC.	-0-	0.1 AC.				
7	D.M. MANNING	HYSHAM, MONTANA		SEE SHEET NO. 7.						
5, 7	" "	" " "		" "	"	"				
6	ANTON BOGUNOVICH	BIG HORN, MONTANA		0.1 AC.	-0-	0.1 AC.				
4	DELETED									

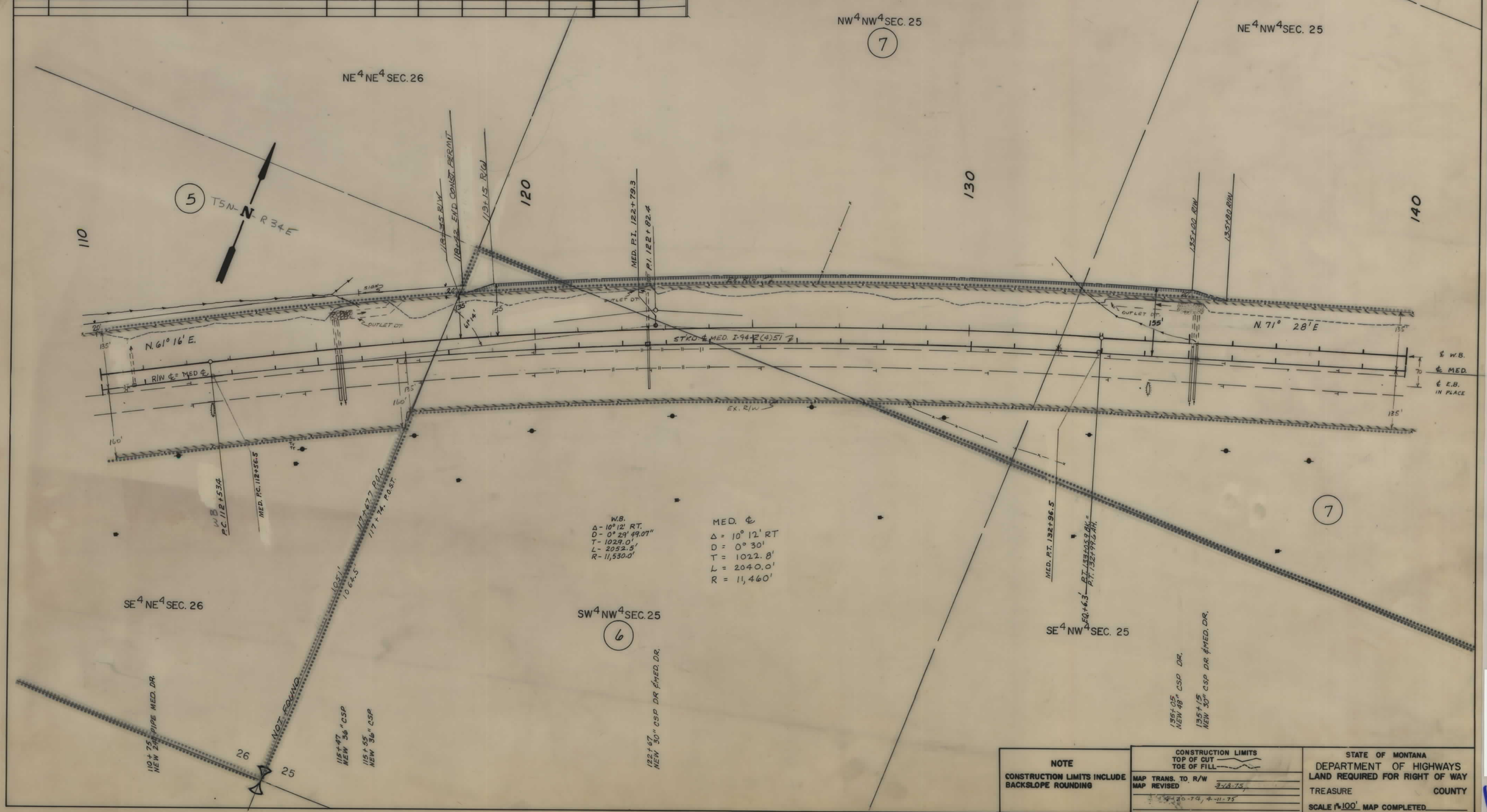

NOTE

CONSTRUCTION LIMITS INCLUDE BACKSLOPE ROUNDING

CONSTRUCTION LIMITS
TOP OF CUT
TOE OF FILL

MAP TRANS. TO R/W
MAP REVISED 9-18-75
9-20-74, 4-11-75

STATE OF MONTANA
DEPARTMENT OF HIGHWAYS
LAND REQUIRED FOR RIGHT OF WAY
TREASURE COUNTY
SCALE 1" = 100' MAP COMPLETED

I 94-2(15)51 SHT 6 OF 10

FED. ROAD DIST. NO.	STATE OF MONTANA	FED. AID PROJECT NUMBERS		STATE	SHEET	TOTAL
		CONST. NO.	R/W NO.	NO.	NO.	SHEETS
8			I-94-2(15)51	8942-15	7	10

OWNERSHIPS

PARCEL	NAME	ADDRESS	TOTAL AREA	GROSS R/W AREA	P. T. W. AREA	AREA TO BE ACQUIRED	REMAINDER LEFT	REMAINDER RIGHT	CONST. PERMIT AREA
7	D.M. MANNING	HYSHAM, MONTANA		1.5 AC.	-0-	1.5 AC.			0.80 AC.
1, 5, 7	" "	" "		1.5 AC.	-0-	1.5 AC.			2.15 AC.

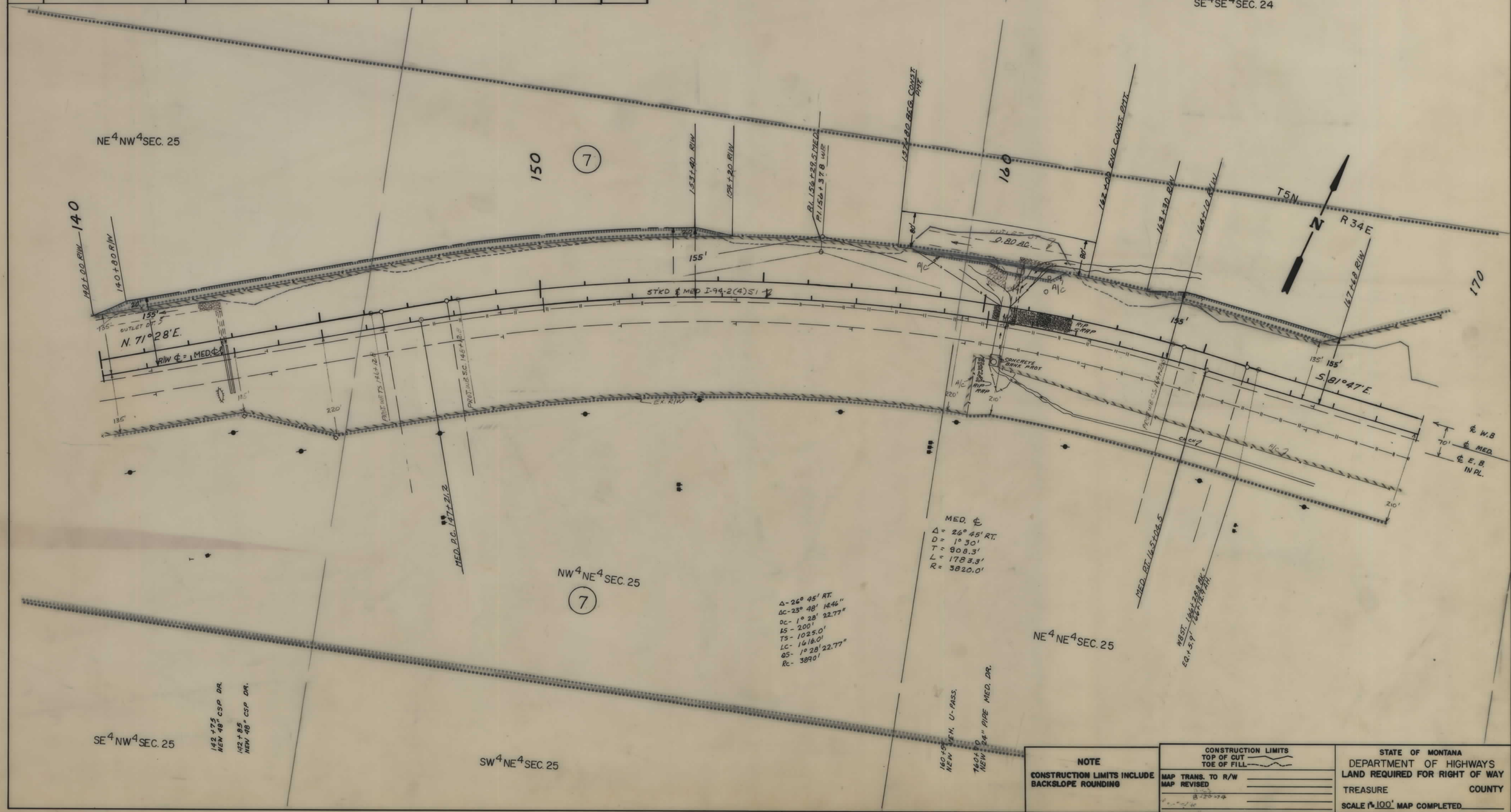

NOTE

CONSTRUCTION LIMITS INCLUDE BACKSLOPE ROUNDING

CONSTRUCTION LIMITS
TOP OF CUT
TOE OF FILL

MAP TRANS. TO R/W
MAP REVISED
8-20-74

STATE OF MONTANA
DEPARTMENT OF HIGHWAYS
LAND REQUIRED FOR RIGHT OF WAY
TREASURE COUNTY
SCALE 1" = 100' MAP COMPLETED

I 94-2(15)51 SHT 7 OF 10

FED. ROAD DIST. NO.	STATE OF MONTANA	FED. AID PROJECT NUMBERS		STATE NO.	SHEET NO.	TOTAL SHEETS
		CONST. NO.	R/W NO.			
8			I-94-2(15)51	8942-15	8	10

OWNERSHIPS

PARCEL	NAME	ADDRESS	TOTAL AREA	GROSS R/W AREA	P. T. W. AREA	AREA TO BE ACQUIRED	REMAINDER LEFT	REMAINDER RIGHT	CONST. PERMIT AREA
7	D.M. MANNING		SEE	SHEET	NO. 7.				

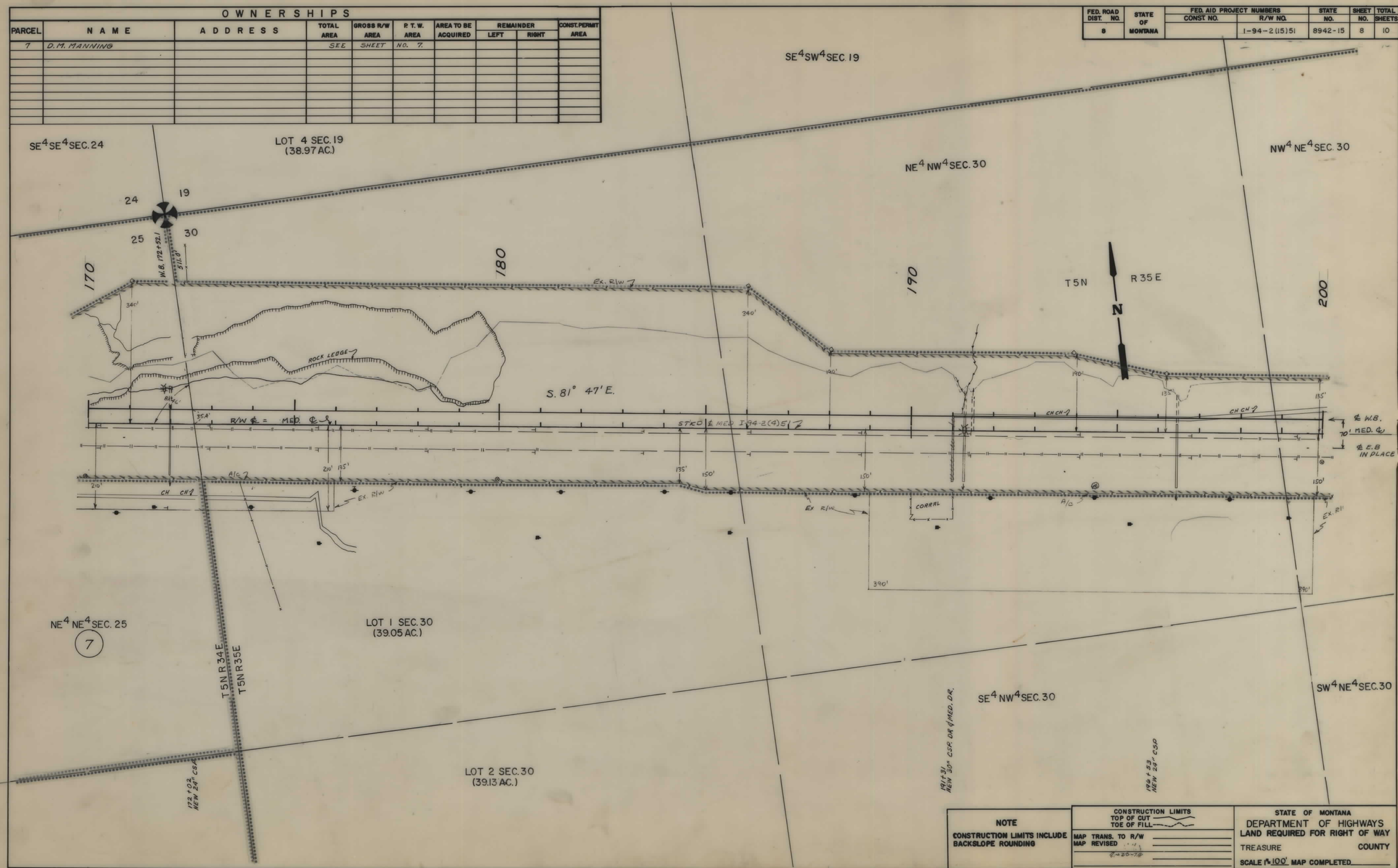

NOTE

CONSTRUCTION LIMITS INCLUDE BACKSLOPE ROUNDING

CONSTRUCTION LIMITS
TOP OF CUT
TOE OF FILL

MAP TRANS. TO R/W
MAP REVISED
8-20-78

STATE OF MONTANA
DEPARTMENT OF HIGHWAYS
LAND REQUIRED FOR RIGHT OF WAY
TREASURE COUNTY
SCALE 1" = 100' MAP COMPLETED

I-94-2(15)51 SHT 8 OF 10

FED. ROAD DIST. NO.	STATE OF MONTANA	FED. AID PROJECT NUMBERS CONST. NO.	R/W NO.	STATE NO.	SHEET NO.	TOTAL SHEETS
8			1-94-2(15)51	8942-15	9	10

OWNERSHIPS

PARCEL	NAME	ADDRESS	TOTAL AREA	GROSS R/W AREA	P. T. W. AREA	AREA TO BE ACQUIRED	REMAINDER LEFT	REMAINDER RIGHT	CONST. PERMIT AREA
8	JOHN ANDERSON	BIGHORN, MONTANA	SEE	SHEET	#	10			

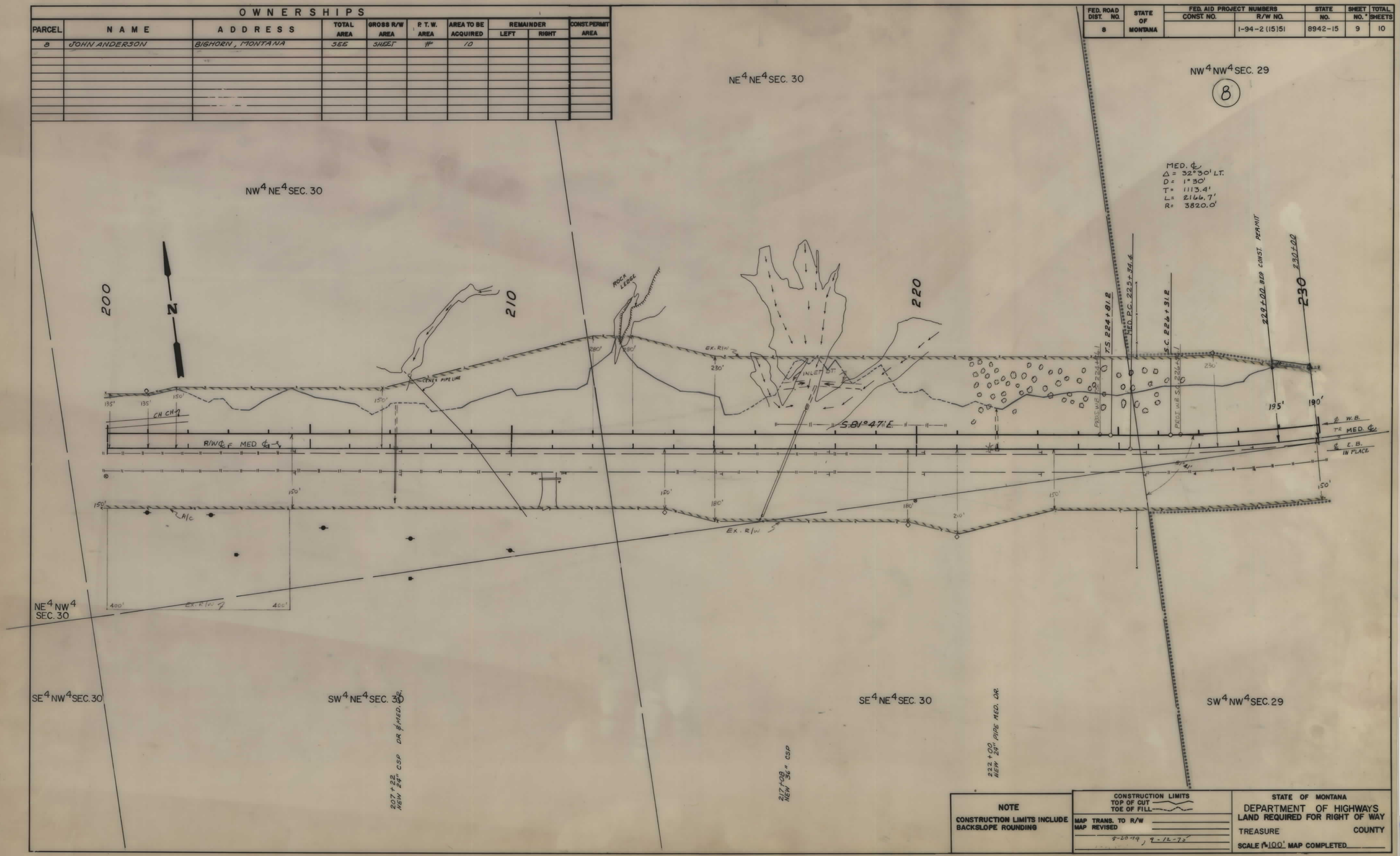

NOTE

CONSTRUCTION LIMITS INCLUDE BACKSLOPE ROUNDING

CONSTRUCTION LIMITS
TOP OF CUT
TOE OF FILL

MAP TRANS. TO R/W
MAP REVISED
9-20-74, 9-12-75

STATE OF MONTANA
DEPARTMENT OF HIGHWAYS
LAND REQUIRED FOR RIGHT OF WAY

TREASURE COUNTY

SCALE 1" = 100' MAP COMPLETED

1-94-2(15)51 SHT 9 OF 10

FED. ROAD DIST. NO.	STATE OF MONTANA	FED. AID PROJECT NUMBERS		STATE NO.	SHEET NO.	TOTAL SHEETS
		CONST. NO.	R/W NO.			
8			I-94-2(15)51	8942-15	10	10

OWNERSHIPS

PARCEL	NAME	ADDRESS	TOTAL AREA	GROSS R/W AREA	P. T. W. AREA	AREA TO BE ACQUIRED	REMAINDER LEFT	REMAINDER RIGHT	CONST. PERMIT AREA
8	JOHN ANDERSON	BIG HORN, MONTANA							0.05 AC.

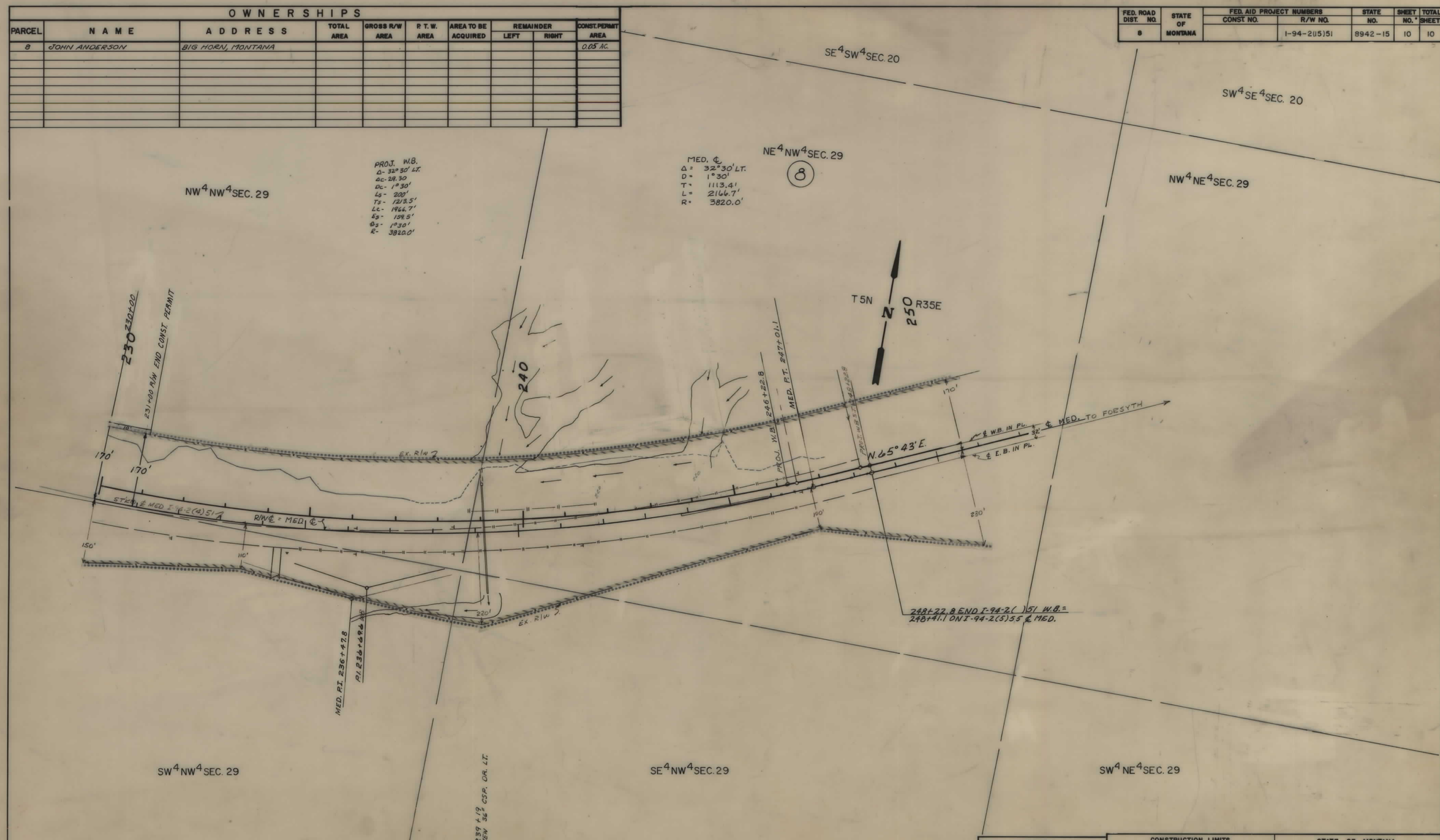

NOTE

CONSTRUCTION LIMITS INCLUDE BACKSLOPE ROUNDING

CONSTRUCTION LIMITS
TOP OF CUT
TOE OF FILL

MAP TRANS. TO R/W
MAP REVISED
9-20-74, 7-12-78

STATE OF MONTANA
DEPARTMENT OF HIGHWAYS
LAND REQUIRED FOR RIGHT OF WAY

TREASURE COUNTY

SCALE 1" = 100' MAP COMPLETED

I 94-2(15)51 SHT 10 OF 10