PLANS
NOT
TO
SCALE

FED. ROAD DIST. NO.	STATE OF MONTANA	FED. AID PROJECT NUMBERS		STATE NO.	SHEET NO.	TOTAL SHEETS
		CONST. NO.	R/W NO.			
8		I 94-6(26)216	I 94-6(16) 216	8946-16	1	33

WIBAUX COUNTY LINE - WEST

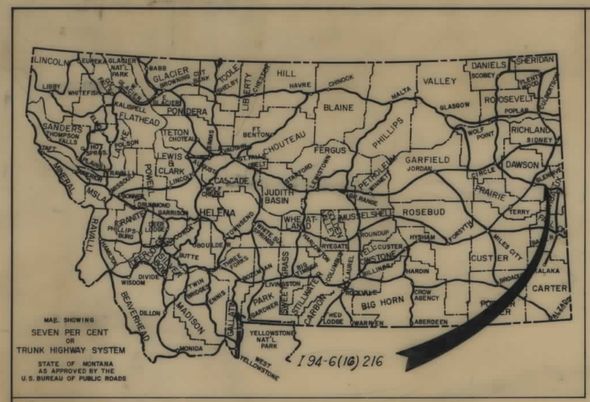

STATE OF MONTANA

STATE HIGHWAY COMMISSION

RIGHT OF WAY PLAN OF

FEDERAL AID PROJECT NO. I 94-6(16)216 R/W I 94-6(26)216 CONST.

WIBAUX COUNTY LINE - WEST

16.946 MILES

STA. 430+61.7 MED. BK.=
END I-IG-94-6(1)208 R/W
STA. 395+69.7 MED. AH.
BEGIN I-94-6(16)216 R/W

CONVENTIONAL SIGNS

RIGHT OF WAY LINE
CENTERLINE (℄) OR PROJECTED LINE
STK'D. CENTERLINE
PARCEL NUMBER
OWNERSHIP BOUNDARY
R/W USE EXISTING R/W L.T. OR RT.
PRESENT TRAVELED WAY (P.T.W.)
R/W LINE FENCED
RAILROAD R/W
CONSTRUCTION LIMITS CUT FILL
FENCE LINE
CONTROL OF ACCESS WITH FENCE
CONTROL OF ACCESS WITHOUT FENCE
GATE IN FENCE
CATTLE GUARD=24'
STATE & NATIONAL BORDER LINES
CITY OR TOWN LIMITS LINE
COUNTY LINE
RESERVATION LINE
TOWNSHIP & SECTION LINE
1/2 SECTION LINE
1/4 SECTION LINE
SECTION CORNER FOUND UNFOUND
1/4 SECTION COR.
1/16 SECTION COR.
CENTER OF SECTION
TELEPHONE OR TELEGRAPH POLES IN PLACE
POWER POLES IN PLACE
TEL. OR TEL. OR POWER POLES TO BE MOVED
NEW PIPES
OLD PIPES IN PLACE
OUTLET DITCH
INLET DITCH
DITCHES
CHANNEL CHANGES CH. CH.
BRIDGE
RAILROADS

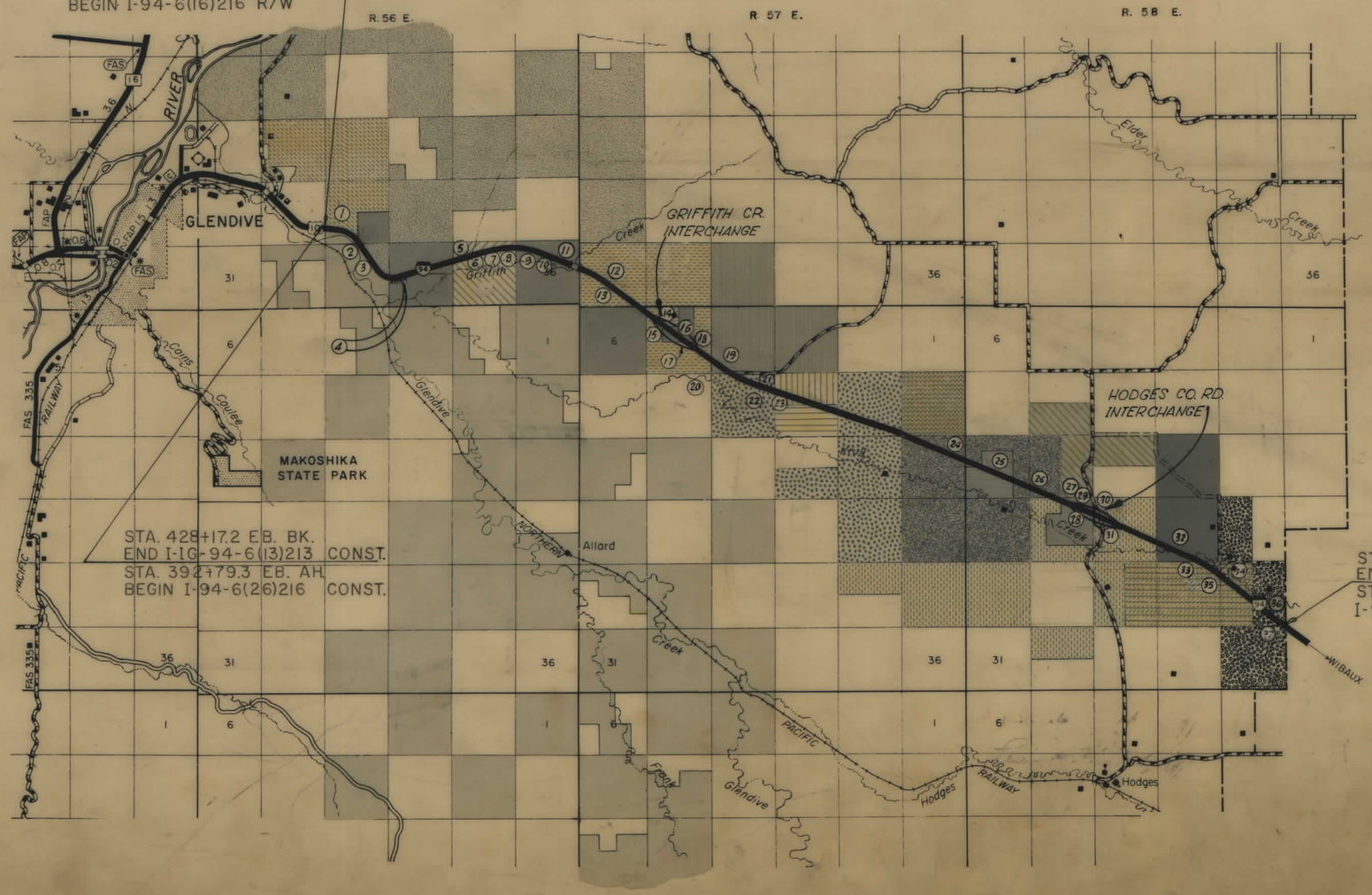

INDEX

PARCEL NO.	OWNERSHIPS	SHEET NO.
1	M.N. GUELFF FARMS INC.	3,4
2	HOT BAR LAND & CATTLE CO.	3,4
3.	HOT BAR LAND & CATTLE CO	4
4.	RALPH WALMAR FOSS & MIDLAND BANK	5
5.	OLE FREISTONE	7,8,9
6.	OLE FREISTONE	7,8
7.	OLGA HELLAND	8
8.	OLE FREISTONE	8,9
9.	DELETE	9
10.	STATE OF MONTANA	10,11
11.	DELETE	10
12.	TRYGVE TOLLEFSON REE	11
13.	TRYGVE TOLLEFSON REE	11,12
14.	TRYGVE TOLLEFSON REE	13,14
15.	TRYGVE REE	13,14
16.	UNITED STATES OF AMERICA	14
17 & 17A	UNITED STATES OF AMERICA	14
18.	TRYGVE REE	14,15
19.	CHARLES W. CASEY & SUSAN M. CASEY	15,16
20.	CHARLES W. CASEY & SUSAN M. CASEY	15,16
21.	C.C. HATTERSHEID	16,17
22.	C.C. HATTERSHEID	16,17,18
23.	ARTHUR J. FRITSCH & SARAH A. FRITSCH	17,18,19
24.	ROY AND GLADYS RAKES	23,24
25.	STATE OF MONTANA	24,25
26.	ROY AND GLADYS RAKES	25,26
27.	HENRY BROST	26,27
28.	STATE OF MONTANA	26,27
29.	DELETE	27
30.	OBERT & LUCILLE ALICE KARTEVOLD	27,28,29
31.	OBERT & LUCILLE ALICE KARTEVOLD	27,28
32.	MARIE O. TENNANT	29,30,31
33.	ROSE PARKER	31
34.	ROSE PARKER	31,32
35.	ROSE PARKER	31,33
36.	IRENE A. NISTLER	32,33
37.	IRENE A. NISTLER	32,33

STATE HIGHWAY COMMISSION OF MONTANA

APPROVED:

Dec. 16 1971

Lewis M. Chittim
STATE HIGHWAY ENGINEER

STATE OF MONTANA REGISTERED No. 1745 LEWIS M. CHITTIM CIVIL ENGINEER AND LAND SURVEYOR

U.S. DEPARTMENT OF TRANSPORTATION
FEDERAL HIGHWAY ADMINISTRATION
BUREAU OF PUBLIC ROADS

APPROVED:

DIVISION ENGINEER DATE

3-14-78
2-9-72

I 94-6(16)216 SHT 1 OF 33

FED. ROAD DIST. NO.	STATE OF MONTANA	FED. AID PROJECT NUMBERS		STATE NO.	SHEET NO.	TOTAL SHEETS
		CONST. NO.	R/W NO.			
8		I-94-6(26)216	I-94-6(16)216	8946-16	2	33

WIBAUX COUNTY LINE – WEST

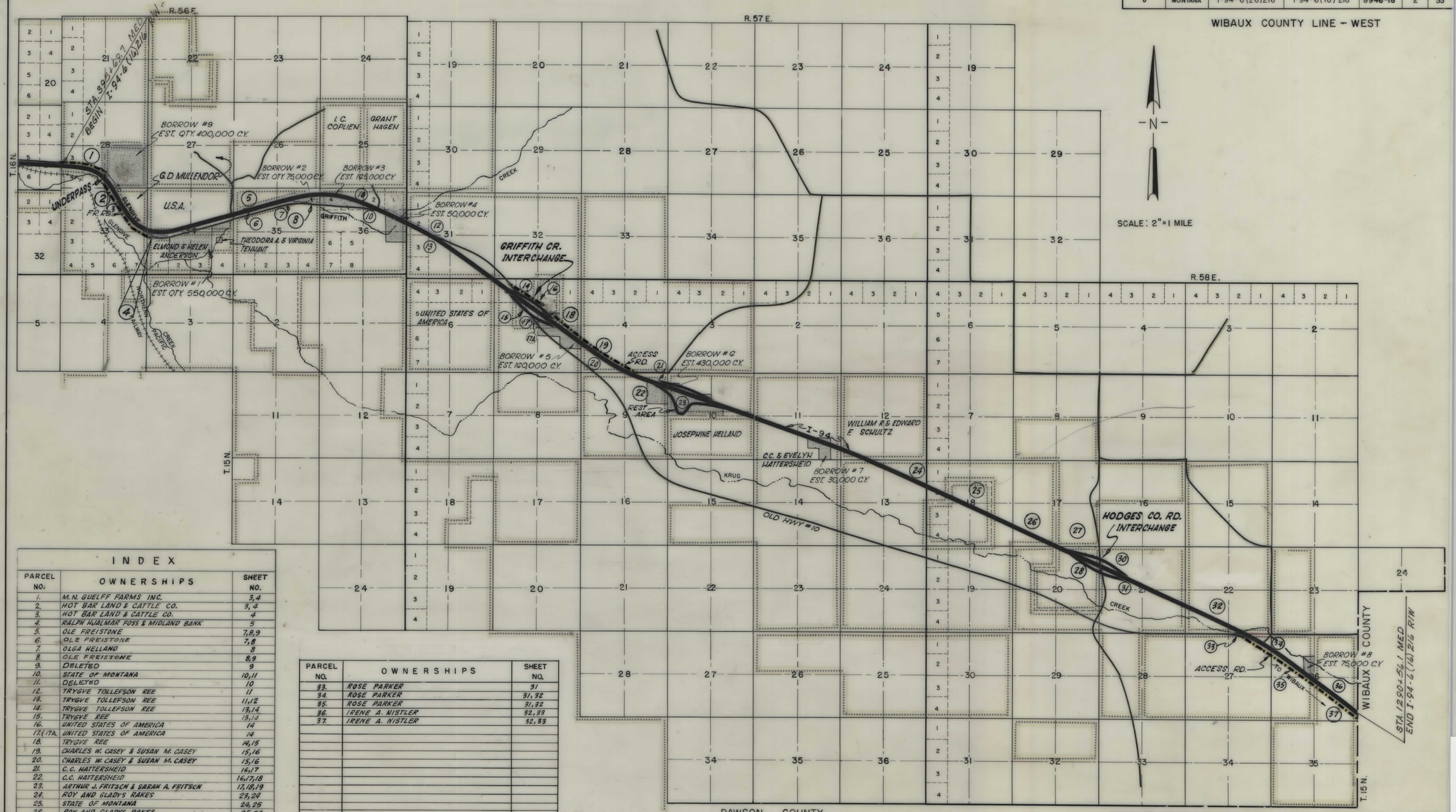

INDEX

PARCEL NO.	OWNERSHIPS	SHEET NO.
1.	M.N. GUELFF FARMS INC.	3,4
2.	HOT BAR LAND & CATTLE CO.	3,4
3.	HOT BAR LAND & CATTLE CO.	4
4.	RALPH HJALMAR FOSS & MIDLAND BANK	5
5.	OLE FREISTONE	7,8,9
6.	OLE FREISTONE	7,8
7.	OLGA HELLAND	8
8.	OLE FREISTONE	8,9
9.	DELETED	9
10.	STATE OF MONTANA	10,11
11.	DELETED	10
12.	TRYGVE TOLLEFSON REE	11
13.	TRYGVE TOLLEFSON REE	11,12
14.	TRYGVE TOLLEFSON REE	13,14
15.	TRYGVE REE	13,14
16.	UNITED STATES OF AMERICA	14
17 & 17A.	UNITED STATES OF AMERICA	14
18.	TRYGVE REE	14,15
19.	CHARLES W. CASEY & SUSAN M. CASEY	15,16
20.	CHARLES W. CASEY & SUSAN M. CASEY	15,16
21.	C.C. HATTERSHEID	16,17
22.	C.C. HATTERSHEID	16,17,18
23.	ARTHUR J. FRITSCH & SARAH A. FRITSCH	17,18,19
24.	ROY AND GLADYS RAKES	23,24
25.	STATE OF MONTANA	24,25
26.	ROY AND GLADYS RAKES	25,26
27.	HENRY BROST	26,27
28.	STATE OF MONTANA	26,27
29.	DELETED	27
30.	OBERT & LUCILLE ALICE KARTEVOLD	27,28,29
31.	OBERT & LUCILLE ALICE KARTEVOLD	27,28
32	MARIE C. TENNANT	29,30,31

PARCEL NO.	OWNERSHIPS	SHEET NO.
33.	ROSE PARKER	31
34.	ROSE PARKER	31,32
35.	ROSE PARKER	31,32
36.	IRENE A. NISTLER	32,33
37.	IRENE A. NISTLER	32,33

NOTE: BORROW AREAS 1, 6, & 7 NOT OPTIONED.

SCALE: 2640'=

CONSTRUCTION LIMITS
TOP OF CUT
TOE OF FILL

MAP TRANS TO R/W
MAP REVISED
B.P.R. APPROVAL 2-22-78, 3-14-78

STATE OF MONTANA
STATE HIGHWAY COMMISSION
LAND REQUIRED FOR RIGHT OF WAY
DAWSON COUNTY
SCALE 1-2640' MAP COMPLETED

I-94-6(16)216 SHT 2 OF 33

FED. ROAD DIST. NO.	STATE OF MONTANA	FED. AID PROJECT NUMBERS CONST. NO.	R/W NO.	STATE NO.	SHEET NO.	TOTAL SHEETS
8		I-94-6(26)216	I-94-6(16) 216	8946-16	3	33

WIBAUX COUNTY LINE - WEST

OWNERSHIPS

PARCEL	NAME	ADDRESS	TOTAL AREA	GROSS R/W AREA	P. T. W. AREA	AREA TO BE ACQUIRED	REMAINDER LEFT	REMAINDER RIGHT	CONST. PERMIT AREA
1	M. N. GUELFF FARMS INC.	% MARGUERITE L. EIKER,							
		GLENDIVE, MONTANA 59330							
2	HOT BAR LAND & CATTLE CO.	BOX 123; GLENDIVE, MONTANA							

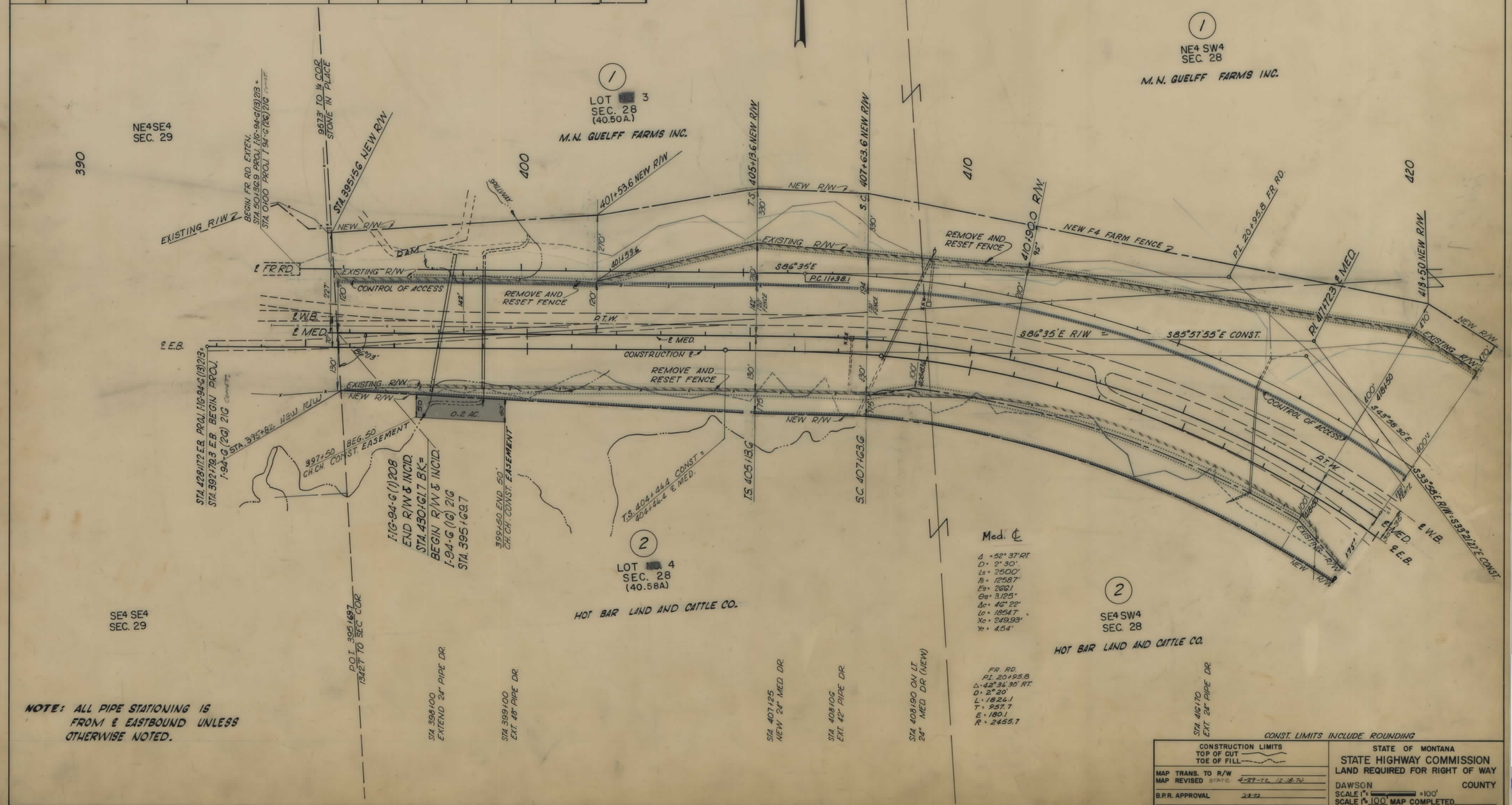

NOTE: ALL PIPE STATIONING IS FROM ℄ EASTBOUND UNLESS OTHERWISE NOTED.

CONST. LIMITS INCLUDE ROUNDING

CONSTRUCTION LIMITS	STATE OF MONTANA
TOP OF CUT ——— TOE OF FILL ———	STATE HIGHWAY COMMISSION LAND REQUIRED FOR RIGHT OF WAY
MAP TRANS. TO R/W MAP REVISED STATE 4-27-72, 12-18-74	DAWSON COUNTY
B.P.R. APPROVAL 2-8-72	SCALE 1" = ____ = 100' SCALE 1" = 100' MAP COMPLETED

I94-6(16)216 SHT 3 OF 33

FED. ROAD DIST. NO.	STATE OF MONTANA	FED. AID PROJECT NUMBERS CONST. NO.	FED. AID PROJECT NUMBERS R/W NO.	STATE NO.	SHEET NO.	TOTAL SHEETS
8		I-94-6(26)216	I-94-6(16)216	8946-16	4	33

WIBAUX COUNTY LINE - WEST

OWNERSHIPS

PARCEL	NAME	ADDRESS	TOTAL AREA	GROSS R/W AREA	P.T.W. AREA	AREA TO BE ACQUIRED	REMAINDER LEFT	REMAINDER RIGHT	EASEMENT AREA
1	M.N. GUELFF FARMS INC.	% MARGUERITE L. EIKER, GLENDIVE, MONTANA 59330	1668.5	6.6	—	6.6	1661.9	0	
2	HOT BAR LAND & CATTLE CO.	BOX 123; GLENDIVE, MONTANA		3.0	—	3.0			0.2
3	HOT BAR LAND & CATTLE CO.	BOX 123; GLENDIVE, MONTANA		9.0	—	9.0			
2 & 3	HOT BAR LAND & CATTLE CO.	BOX 123; GLENDIVE, MONTANA	24,544.2	12.0	—	12.0	0	24,532.2	0.2

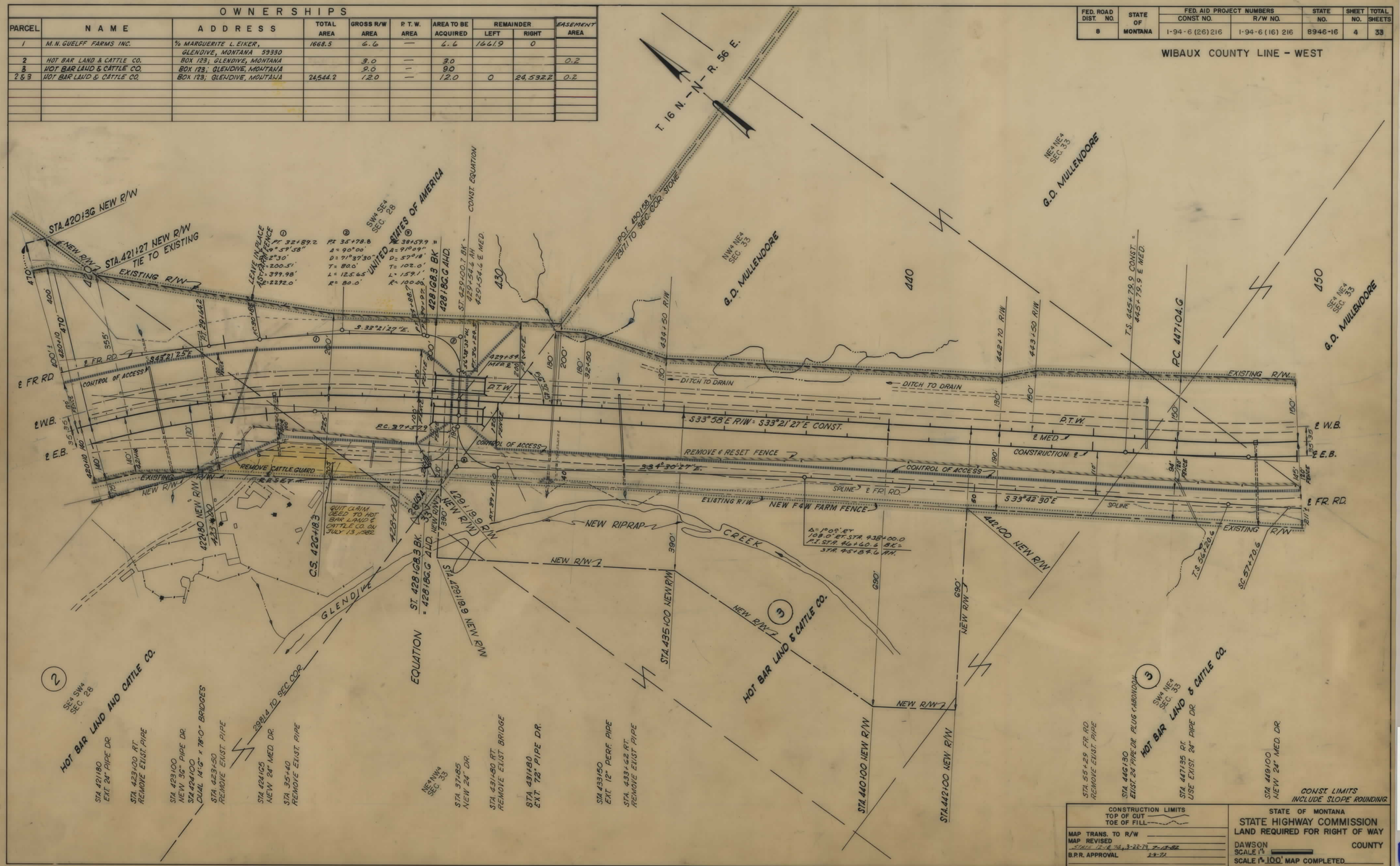

I 94-6(16)216 SHT 4 OF 33

FED. ROAD DIST. NO.	STATE OF MONTANA	FED. AID PROJECT NUMBERS CONST. NO.	FED. AID PROJECT NUMBERS R/W NO.	STATE NO.	SHEET NO.	TOTAL SHEETS
8		I-94-6(26)216	I-94-6(16)216	8946-16	5	33

WIBAUX COUNTY LINE - WEST

OWNERSHIPS

PARCEL	NAME	ADDRESS	TOTAL AREA	GROSS R/W AREA	P. T. W. AREA	AREA TO BE ACQUIRED	REMAINDER LEFT	REMAINDER RIGHT	CONST. PERMIT AREA
4 *	RALPH HJALMAR FOSS & THE MIDLAND NATIONAL BANK OF BILLINGS	MIDLAND NATIONAL BANK, TRUST DEPT. BILLINGS, MONT.; BOX 415; SIDNEY, MONT.	2.3						0.2

* RIGHT OF ACCESS

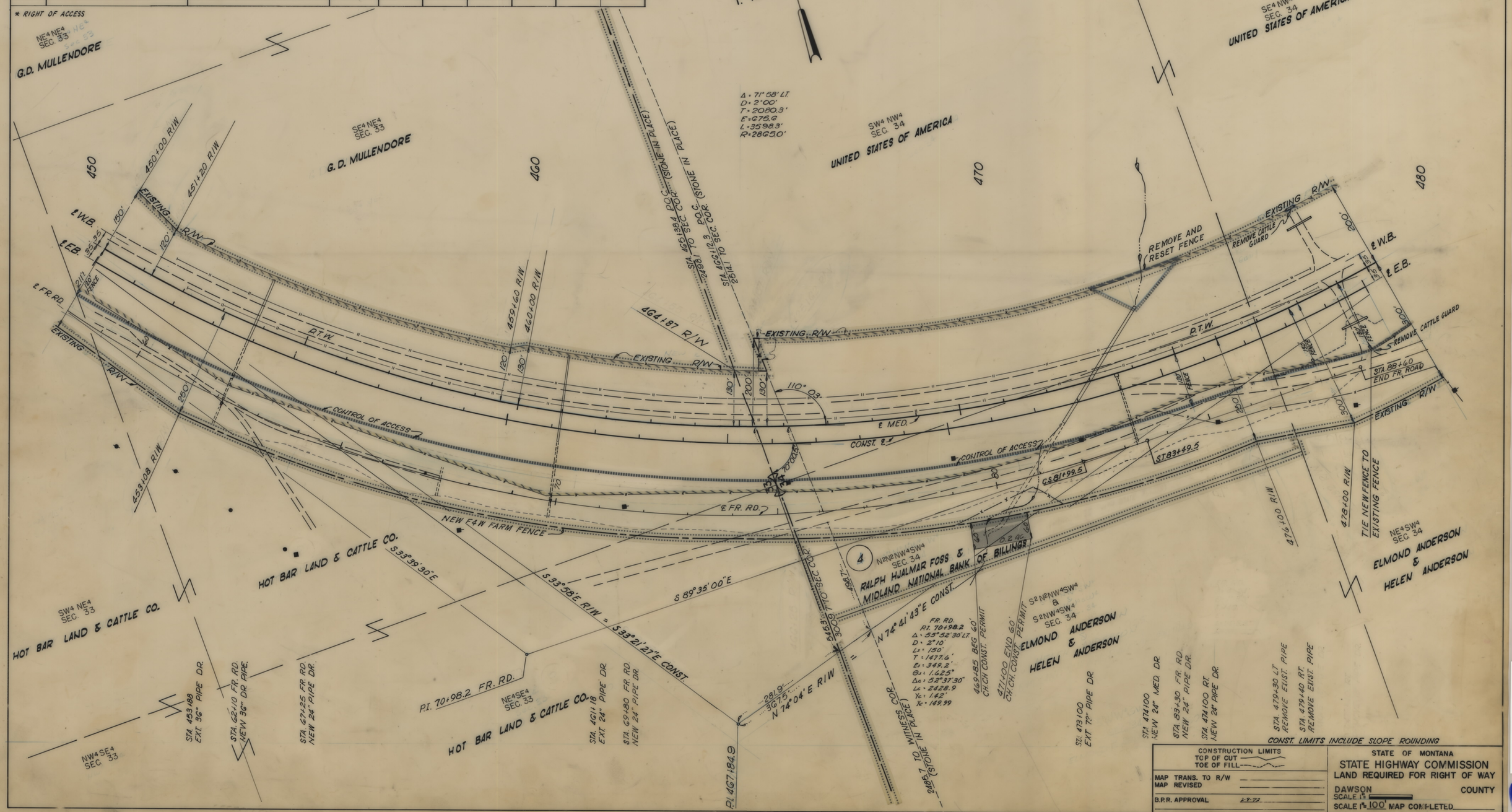

I 94-6(16)216 SHT 5 OF 33

FED. ROAD DIST. NO.	STATE OF MONTANA	FED. AID PROJECT NUMBERS		STATE	SHEET	TOTAL
		CONST. NO.	R/W NO.	NO.	NO.	SHEETS
8		I-94-6(26)216	I-94-6(16)216	8946-16	6	33

OWNERSHIPS

PARCEL	NAME	ADDRESS	TOTAL AREA	GROSS R/W AREA	P. T. W. AREA	AREA TO BE ACQUIRED	REMAINDER LEFT	REMAINDER RIGHT	CONST. PERMIT AREA

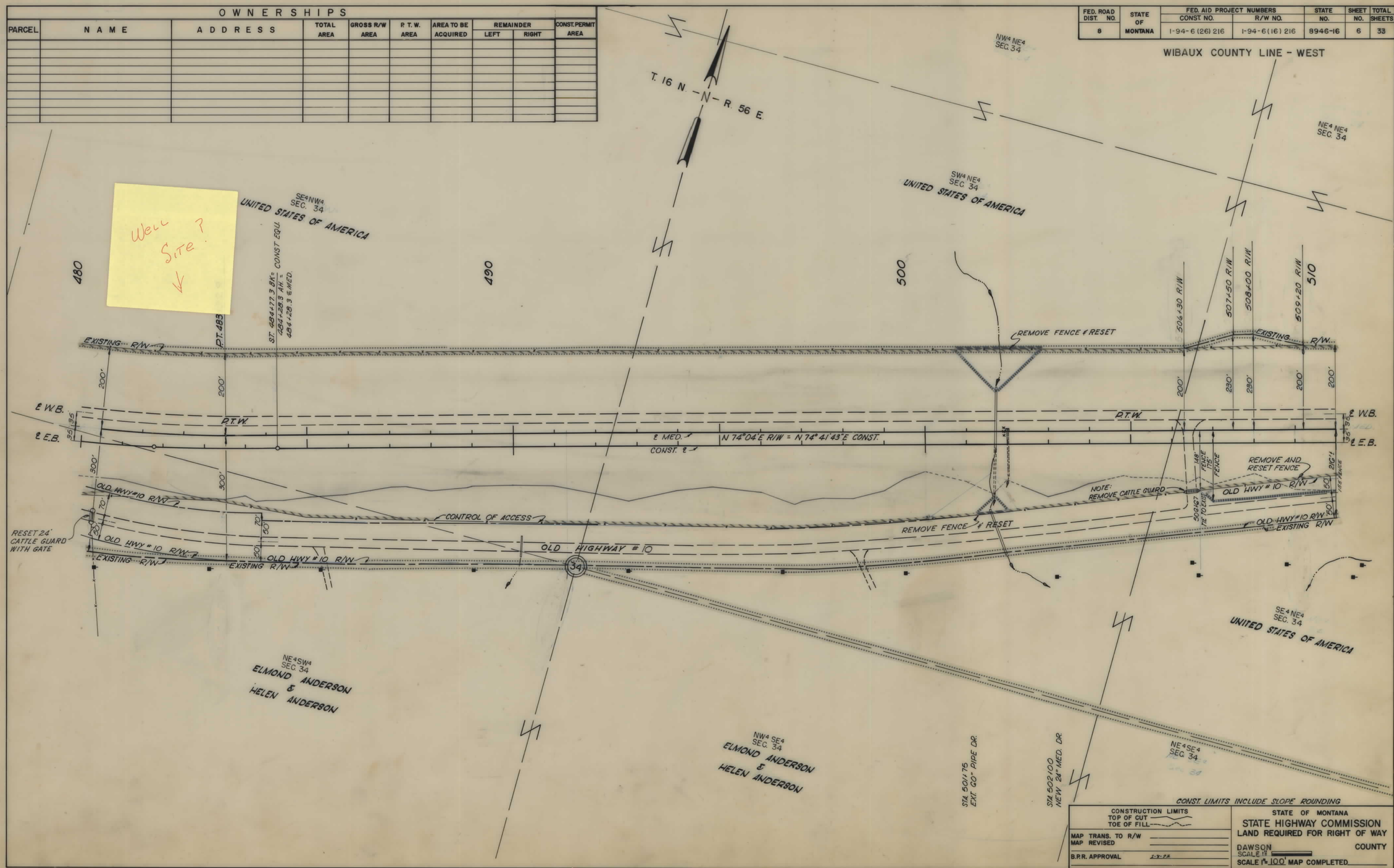

I 94-6(16)216 SHT 6 OF 33

FED. ROAD DIST. NO.	STATE OF MONTANA	FED. AID PROJECT NUMBERS CONST. NO.	R/W NO.	STATE NO.	SHEET NO.	TOTAL SHEETS
8		I-94-6(26)216	I-94-6(16)216	8946-16	7	33

OWNERSHIPS

PARCEL	NAME	ADDRESS	TOTAL AREA	GROSS R/W AREA	P. T. W. AREA	AREA TO BE ACQUIRED	REMAINDER LEFT	REMAINDER RIGHT	CONST. PERMIT AREA
* 5	OLE FREISTONE	312 PROSPECT DRIVE, GLENDIVE, MONT.	142.6		RIGHT	OF ACCESS			0.46
6	OLE FREISTONE	SEE SHEET 8							

* RIGHT OF ACCESS

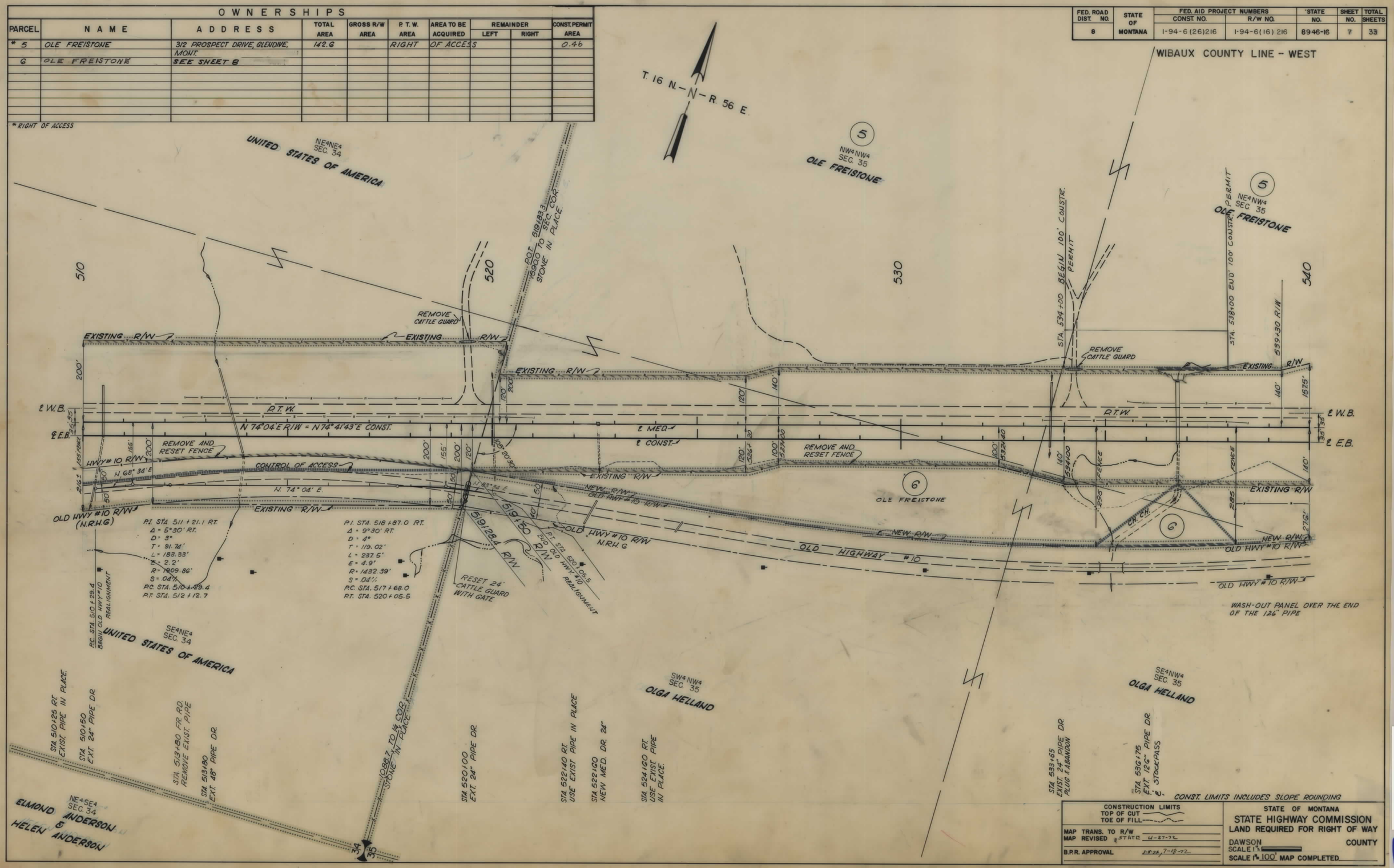

I 94-6(16)216 SHT 7 OF 33

FED. ROAD DIST. NO.	STATE OF MONTANA	FED. AID PROJECT NUMBERS CONST. NO.	R/W NO.	STATE NO.	SHEET NO.	TOTAL SHEETS
8		I-94-6(26)216	I-94-6(16)216	8946-16	8	33

WIBAUX COUNTY LINE - WEST

OWNERSHIPS

PARCEL	NAME	ADDRESS	TOTAL AREA	GROSS R/W AREA	P. T. W. AREA	AREA TO BE ACQUIRED	REMAINDER LEFT	REMAINDER RIGHT	CONST. PERMIT AREA
* 5	OLE FREISTONE	312 PROSPECT DRIVE GLENDIVE, MONT.		RIGHT	OF	ACCESS			
6	OLE FREISTONE			7.6	—	7.6			
7	OLGA HELLAND	BOX 27, GLENDIVE, MONTANA		3.6	2.2	1.4			
8	OLE FREISTONE	SEE SHEET 9							

* RIGHT OF ACCESS

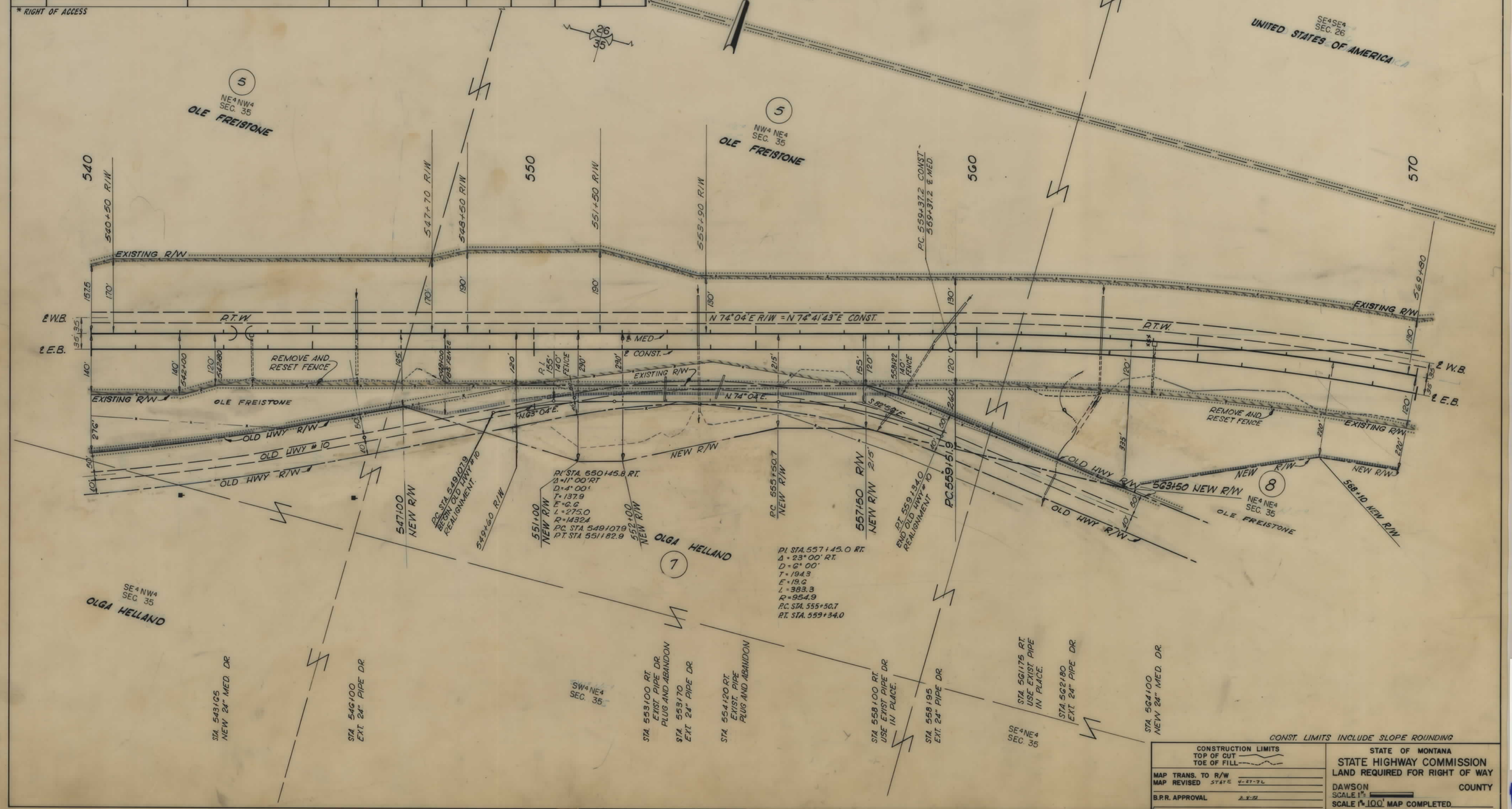

CONST. LIMITS INCLUDE SLOPE ROUNDING

CONSTRUCTION LIMITS
TOP OF CUT
TOE OF FILL

MAP TRANS. TO R/W
MAP REVISED STATE 4-27-76
B.P.R. APPROVAL 2-8-72

STATE OF MONTANA
STATE HIGHWAY COMMISSION
LAND REQUIRED FOR RIGHT OF WAY

DAWSON COUNTY
SCALE 1" =
SCALE 1" = 100' MAP COMPLETED

194-6(16)216 SHT 8 OF 33

FED. ROAD DIST. NO.	STATE OF MONTANA	FED. AID PROJECT NUMBERS CONST. NO.	FED. AID PROJECT NUMBERS R/W NO.	STATE NO.	SHEET NO.	TOTAL SHEETS
8		I-94-6(26)216	I-94-6(16) 216	8946-16	9	33

OWNERSHIPS

PARCEL	NAME	ADDRESS	TOTAL AREA	GROSS R/W AREA	P. T. W. AREA	AREA TO BE ACQUIRED	REMAINDER LEFT	REMAINDER RIGHT	CONST. PERMIT AREA
* 5	OLE FREISTONE	312 PROSPECT DR. GLENDIVE, MONT.	142.6	RIGHT	OF	ACCESS			
8	OLE FREISTONE			4.2		4.2	—		0.6
9	STATE OF MONTANA	DELETE							

* RIGHT OF ACCESS

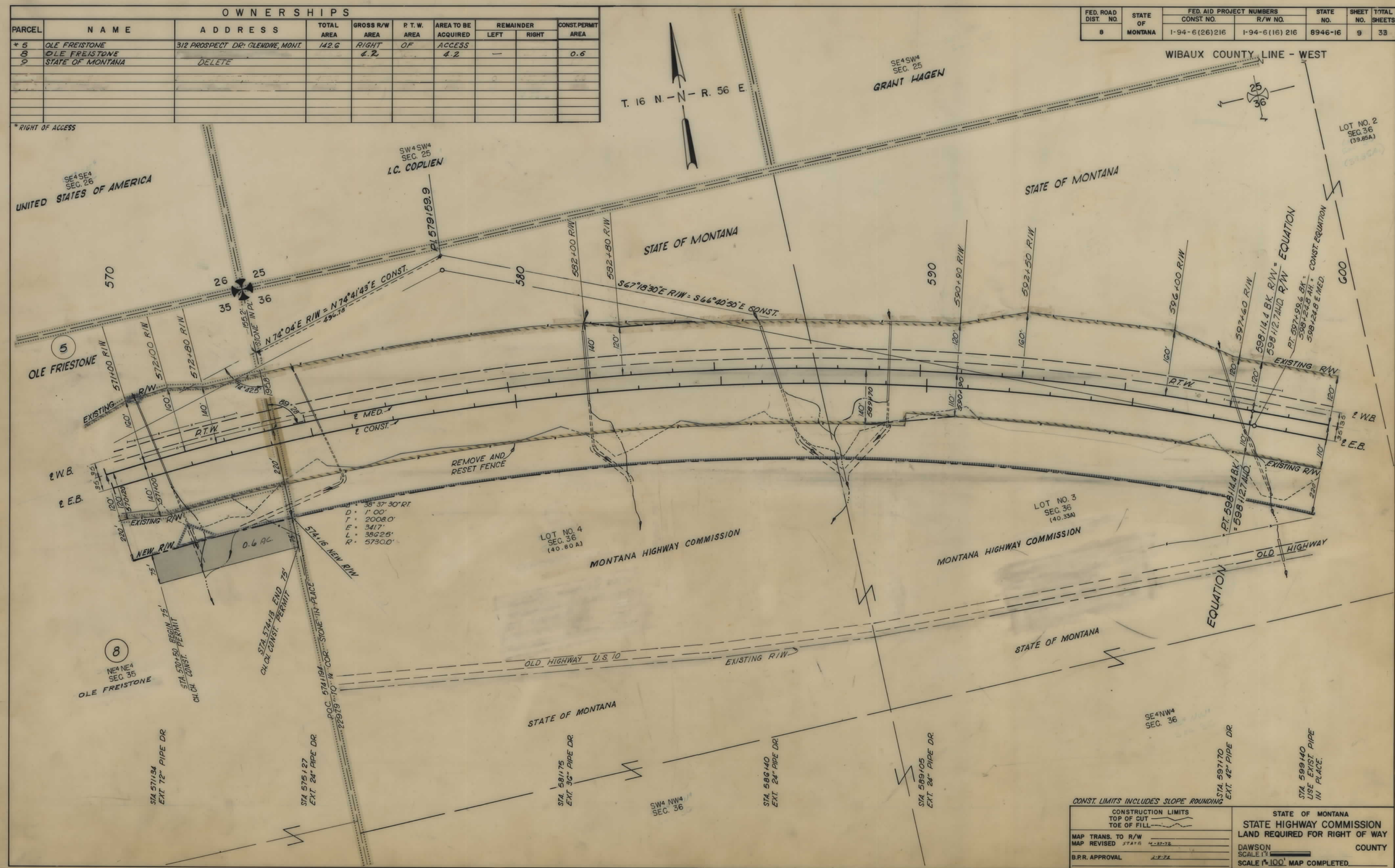

I 94-6(16)216 SHT 9 OF 33

FED. ROAD DIST. NO.	STATE OF MONTANA	FED. AID PROJECT NUMBERS CONST. NO.	R/W NO.	STATE NO.	SHEET NO.	TOTAL SHEETS
8		I-94-6(26)216	I-94-6(16)216	8946-16	10	33

OWNERSHIPS

PARCEL	NAME	ADDRESS	TOTAL AREA	GROSS R/W AREA	P. T. W. AREA	AREA TO BE ACQUIRED	REMAINDER LEFT	REMAINDER RIGHT	CONST. PERMIT AREA
9	DELETE								
11	DELETE								
10	STATE OF MONTANA	SEE SHEET # 11							
12	TRYGVE TOLLEFSON REE								

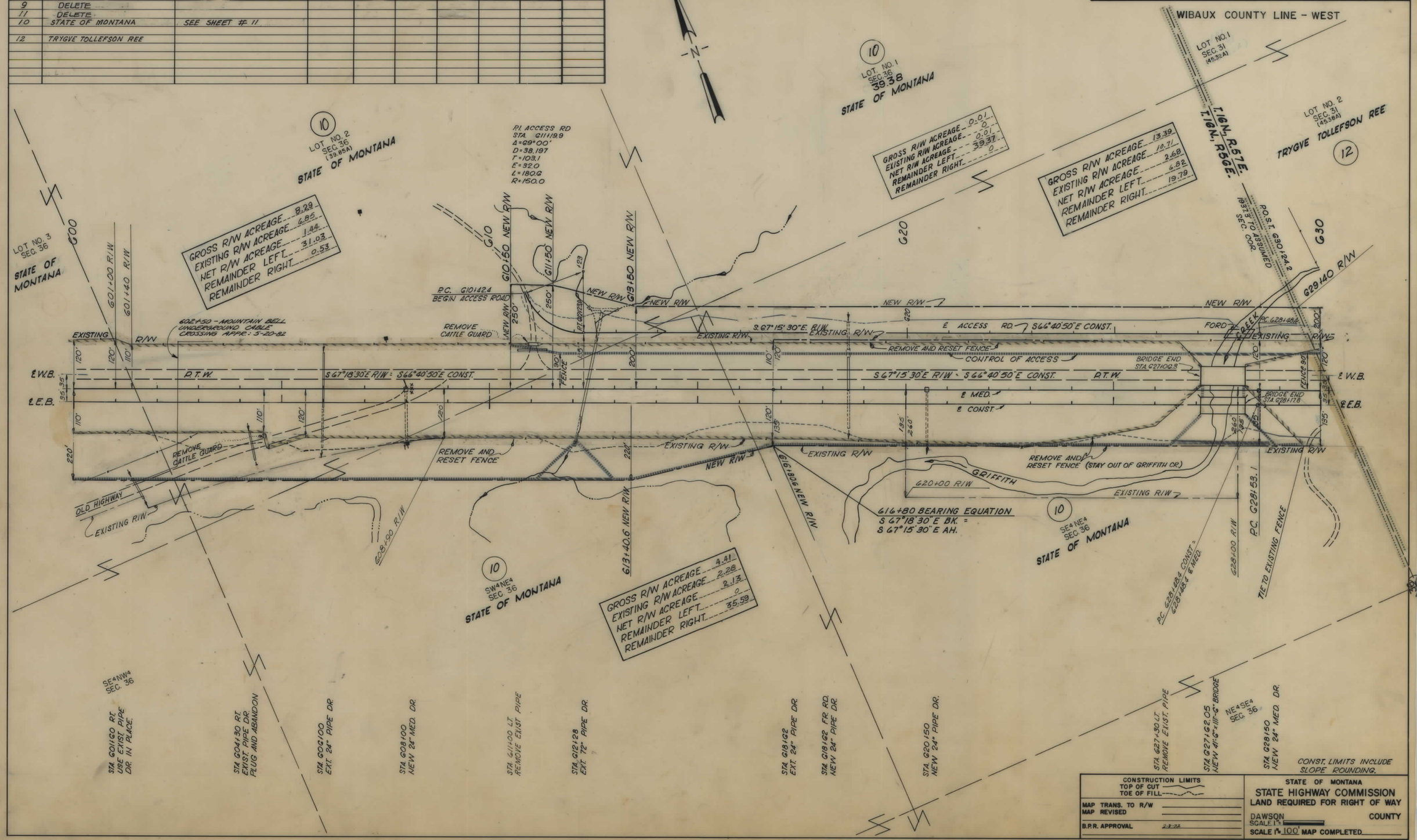

194-6(16)216 SHT 10 OF 33

FED. ROAD DIST. NO.	STATE OF MONTANA	FED. AID PROJECT NUMBERS CONST. NO.	R/W NO.	STATE NO.	SHEET NO.	TOTAL SHEETS
8		I-94-6(26)216	I-94-6(16)216	8946-16	11	33

OWNERSHIPS

PARCEL	NAME	ADDRESS	TOTAL AREA	GROSS R/W AREA	P. T. W. AREA	AREA TO BE ACQUIRED	REMAINDER LEFT	REMAINDER RIGHT	CONST. PERMIT AREA
12	TRYGVE TOLLEFSON REE	ROUTE 6, GLENDIVE, MONTANA		5.1	2.9	2.2			
13	TRYGVE TOLLEFSON REE	ROUTE 6, GLENDIVE, MONTANA							
10	STATE OF MONTANA			26.10	19.84	6.26			

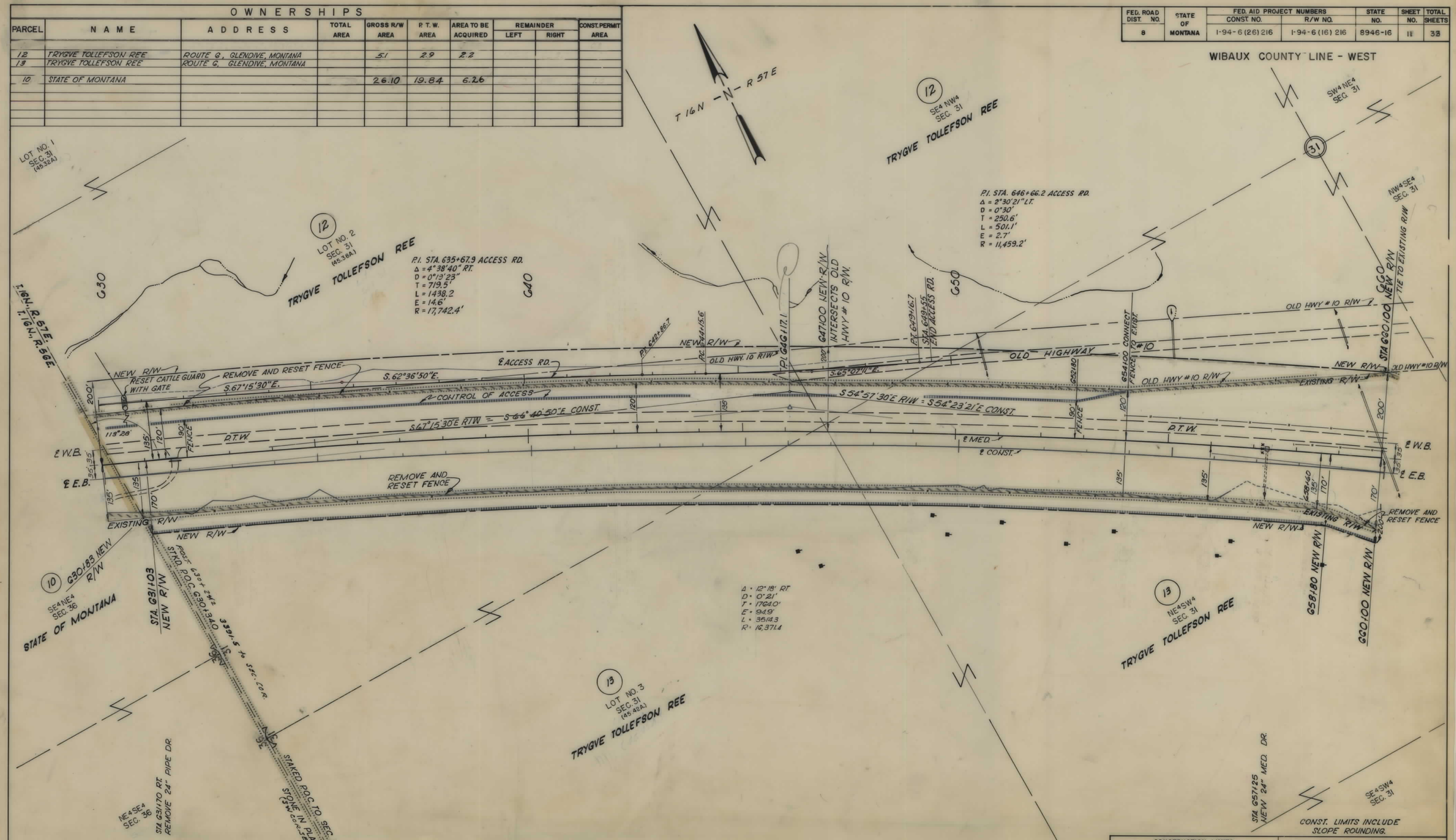

CONSTRUCTION LIMITS
TOP OF CUT
TOE OF FILL

MAP TRANS. TO R/W
MAP REVISED
B.P.R. APPROVAL 2-2-72

STATE OF MONTANA
STATE HIGHWAY COMMISSION
LAND REQUIRED FOR RIGHT OF WAY
DAWSON COUNTY
SCALE 1" = 100' MAP COMPLETED

I 94-6(16)216 SHT 11 OF 33

FED. ROAD DIST. NO.	STATE OF MONTANA	FED. AID PROJECT NUMBERS CONST. NO.	R/W NO.	STATE NO.	SHEET NO.	TOTAL SHEETS
8		I-94-6(26)216	I-94-6(16) 216	8946-16	12	33

OWNERSHIPS

PARCEL	NAME	ADDRESS	TOTAL AREA	GROSS R/W AREA	P. T. W. AREA	AREA TO BE ACQUIRED	REMAINDER LEFT	REMAINDER RIGHT	CONST. PERMIT AREA
13	TRYGVE TOLLEFSON REE	ROUTE 6, GLENDIVE, MONTANA		2.3	—	2.3			

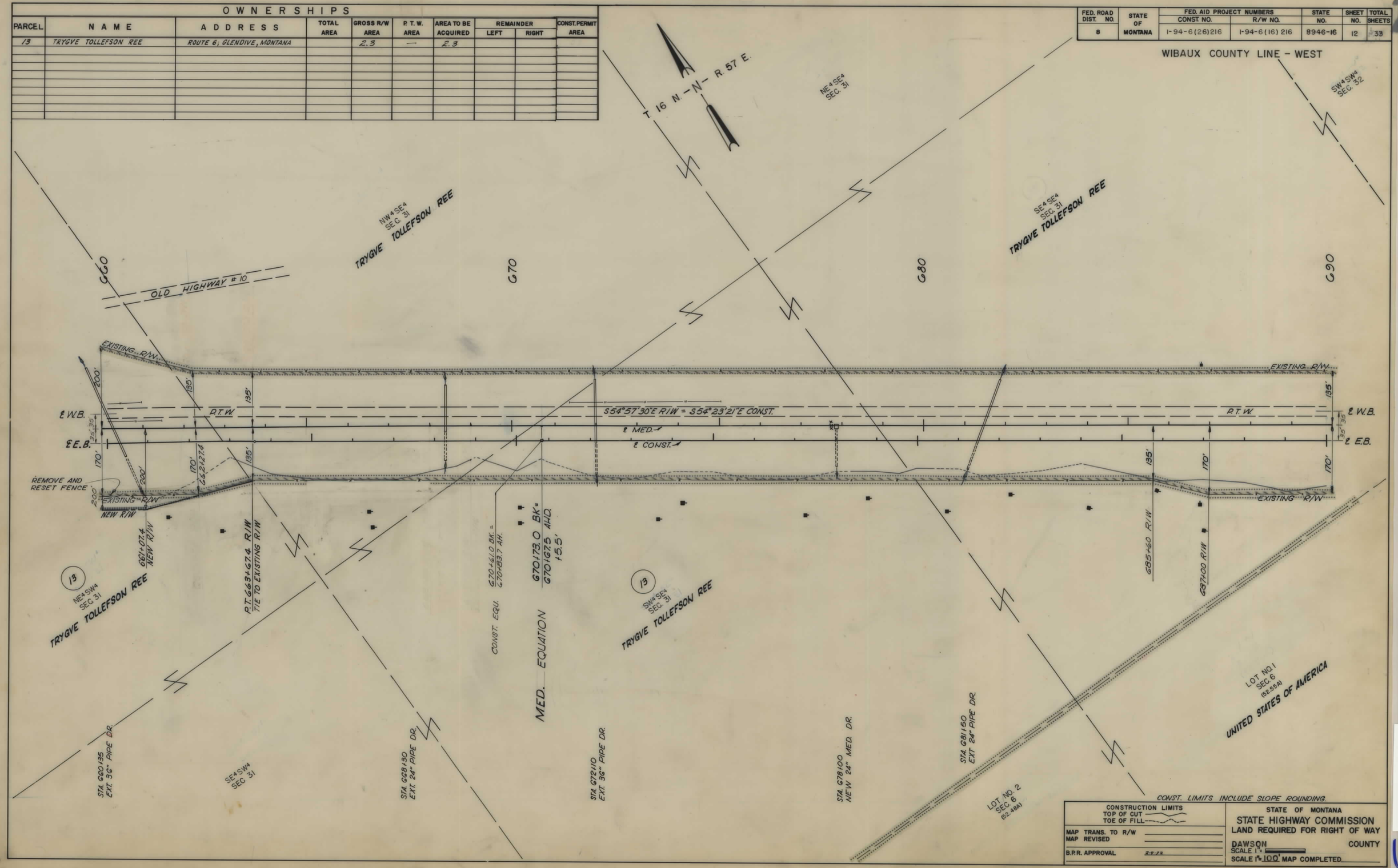

I-94-6(16)216 SHT 12 OF 33

FED. ROAD DIST. NO.	STATE OF MONTANA	FED. AID PROJECT NUMBERS CONST NO.	R/W NO.	STATE NO.	SHEET NO.	TOTAL SHEETS
8		I-94-6(26)216	I-94-6(16)216	8946-16	13	33

WIBAUX COUNTY LINE - WEST

OWNERSHIPS

PARCEL	NAME	ADDRESS	TOTAL AREA	GROSS R/W AREA	P. T. W. AREA	AREA TO BE ACQUIRED	REMAINDER LEFT	REMAINDER RIGHT	CONST. PERMIT AREA
14	TRYGVE TOLLEFSON REE	ROUTE 6; GLENDIVE, MONTANA							
15	TRYGVE REE	ROUTE 6; GLENDIVE, MONTANA							

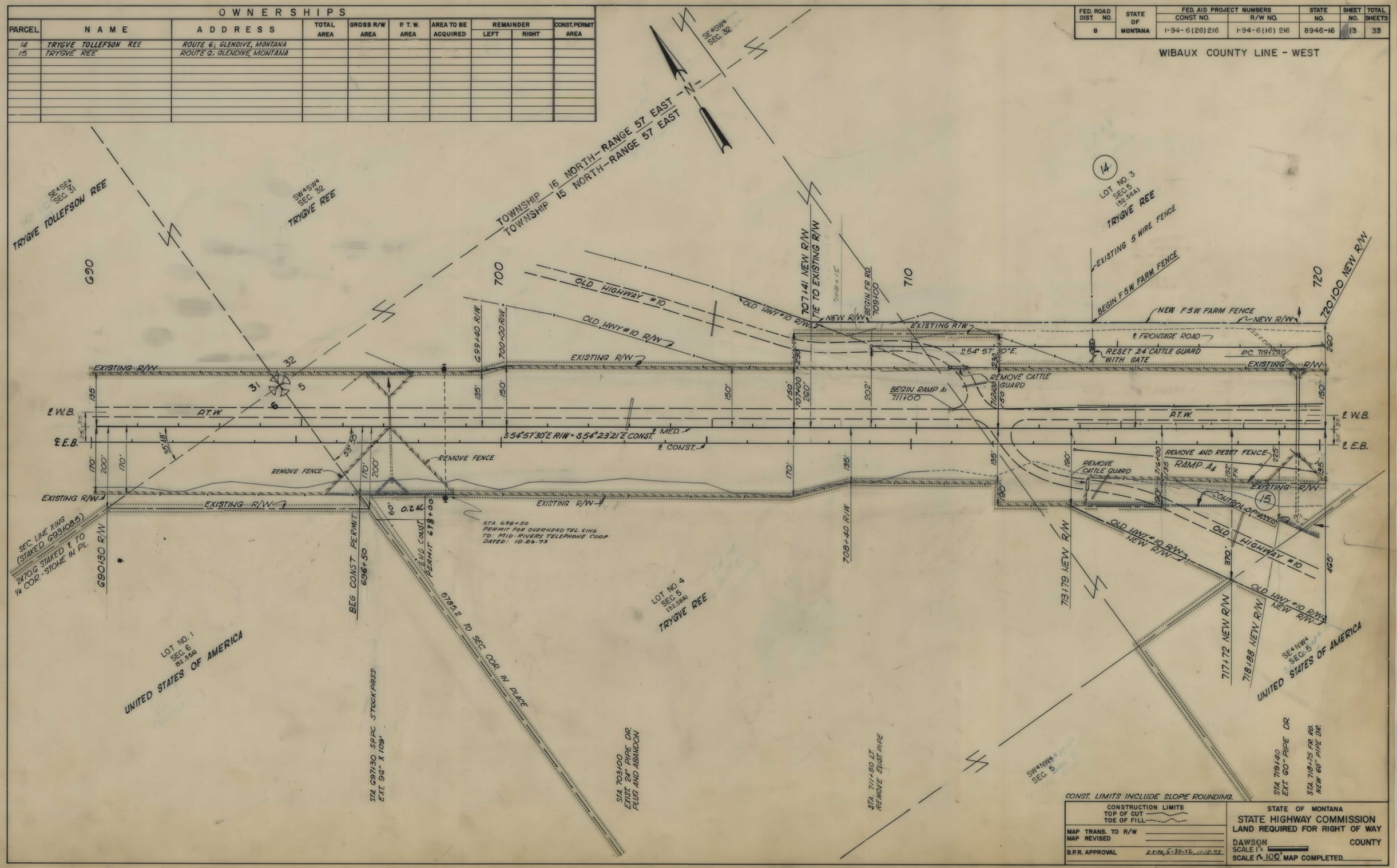

CONST. LIMITS INCLUDE SLOPE ROUNDING.

CONSTRUCTION LIMITS
TOP OF CUT
TOE OF FILL

MAP TRANS. TO R/W
MAP REVISED

B.P.R. APPROVAL 2-1-72, 5-30-72, 11-12-73

STATE OF MONTANA
STATE HIGHWAY COMMISSION
LAND REQUIRED FOR RIGHT OF WAY

DAWSON COUNTY
SCALE 1" =
SCALE 1" = 100' MAP COMPLETED

I-94-6(16)216 SHT 13 OF 33

FED. ROAD DIST. NO.	STATE OF MONTANA	FED. AID PROJECT NUMBERS CONST. NO.	R/W NO.	STATE NO.	SHEET NO.	TOTAL SHEETS
8		I-94-6(26)216	I-94-6(16)216	8946-16	14	33

OWNERSHIPS

PARCEL	NAME	ADDRESS	TOTAL AREA	GROSS R/W AREA	P. T. W. AREA	AREA TO BE ACQUIRED	REMAINDER LEFT	REMAINDER RIGHT	CONST. PERMIT AREA
14	TRYGVE REE	ROUTE 6; GLENDIVE, MONTANA		4.5	—	4.5			0.2
15	TRYGVE REE	ROUTE 6; GLENDIVE, MONTANA		0.5	—	0.5			
16	UNITED STATES OF AMERICA			11.2	—	11.2			
17	UNITED STATES OF AMERICA			16.4	4.9	11.5			
18	TRYGVE REE	ROUTE 6; GLENDIVE, MONTANA							
16-17	UNITED STATES OF AMERICA		115.0	27.6	4.9	22.7			
17A	UNITED STATES OF AMERICA					0.33			

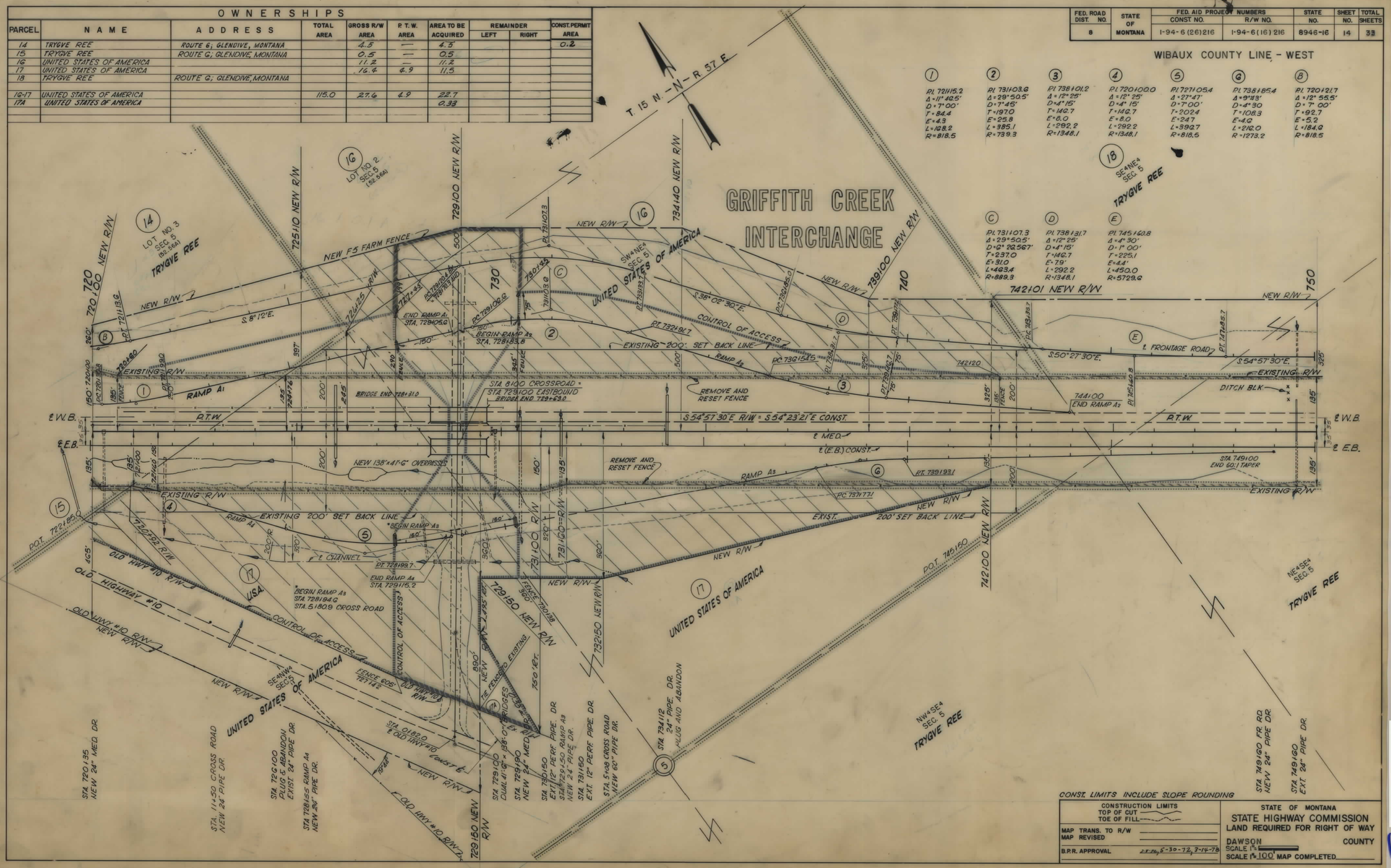

I94-6(16)216 SHT 14 OF 33

FED. ROAD DIST. NO.	STATE OF MONTANA	FED. AID PROJECT NUMBERS CONST. NO.	FED. AID PROJECT NUMBERS R/W NO.	STATE NO.	SHEET NO.	TOTAL SHEETS
8		I-94-6(26)216	I-94-6(16)216	8946-16	15	33

OWNERSHIPS

PARCEL	NAME	ADDRESS	TOTAL AREA	GROSS R/W AREA	P. T. W. AREA	AREA TO BE ACQUIRED	REMAINDER LEFT	REMAINDER RIGHT	CONST. PERMIT AREA
18	TRYGVE REE	ROUTE 6; GLENDIVE, MONTANA		6.6	—	6.6			
19	CHARLES W. CASEY & SUSAN M.	BOX 1044, GLENDIVE MONTANA							
	CASEY CHARLES W. CASEY JR. &								
	JUDITH F. CASEY								
20	CHARLES W. CASEY & SUSAN M. CASEY	BOX 1044, GLENDIVE, MONTANA							
	& CHARLES W. CASEY JR. & JUDITH F. CASEY								
12,13,14,15,18	TRYGVE TOLLEFSON REE	ROUTE 6; GLENDIVE MONTANA	2109.4	19.0	2.9	16.1	1178.7	911.7	

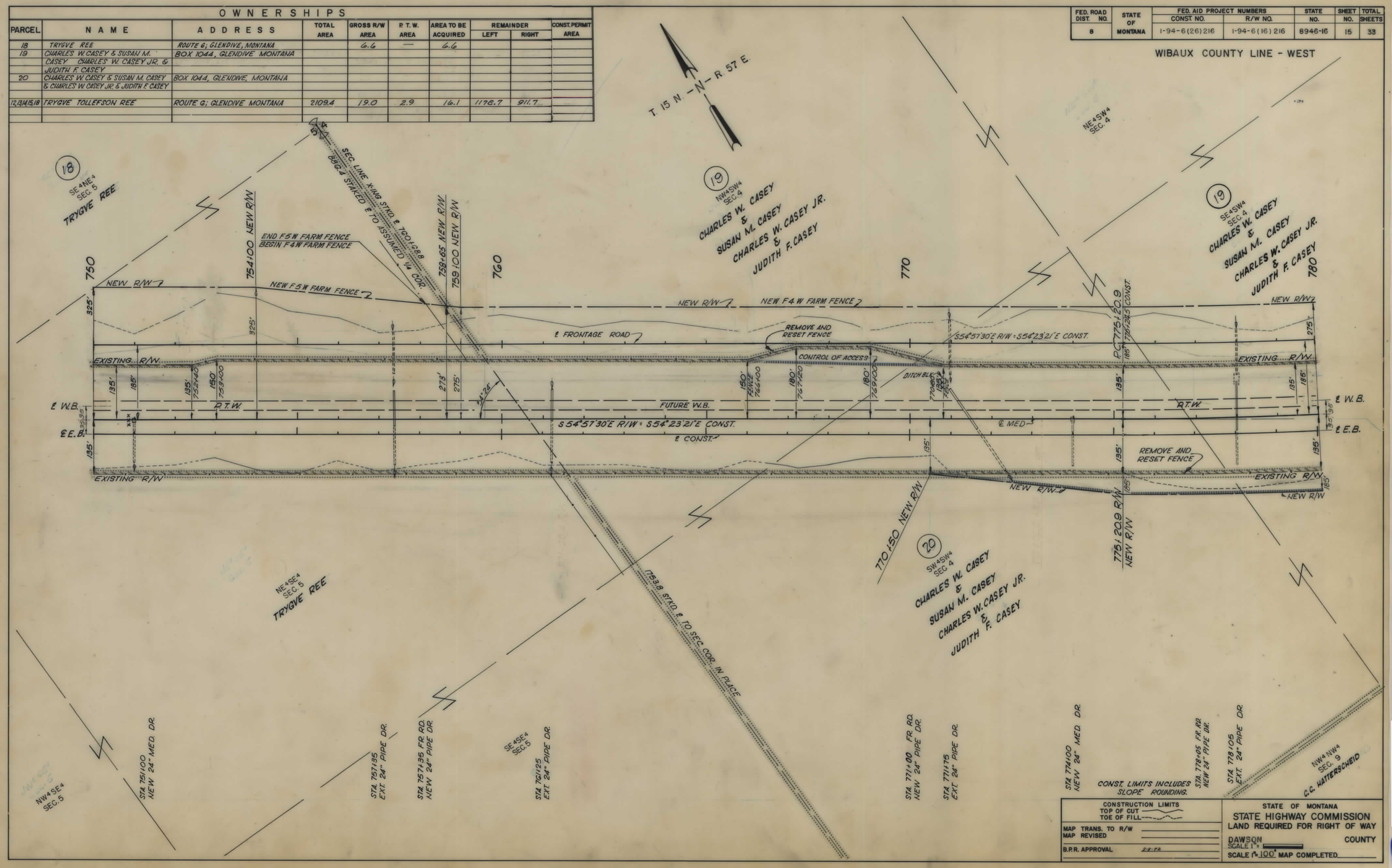

I 94-6(16)216 SHT 15 OF 33

FED. ROAD DIST. NO.	STATE OF MONTANA	FED. AID PROJECT NUMBERS CONST. NO.	FED. AID PROJECT NUMBERS R/W NO.	STATE NO.	SHEET NO.	TOTAL SHEETS
8		I-94-6(26)216	I-94-6(16)216	8946-16	16	33

WIBAUX COUNTY LINE - WEST

OWNERSHIPS

PARCEL	NAME	ADDRESS	TOTAL AREA	GROSS R/W AREA	P. T. W. AREA	AREA TO BE ACQUIRED	REMAINDER LEFT	REMAINDER RIGHT	CONST. PERMIT AREA
19	CHARLES W. CASEY & SUSAN M. CASEY	BOX 1044; GLENDIVE, MONTANA		12.5	0.7	11.8			
19	CHARLES W. CASEY JR. & JUDITH F. CASEY								
20	CHARLES W. CASEY & SUSAN M. CASEY	BOX 1044; GLENDIVE, MONTANA		2.3	0.1	2.2			
20	CHARLES W. CASEY JR. & JUDITH F. CASEY								
* 21	C.C. HATTERSCHEID	1510 PROSPECT DR. GLENDIVE, MONT.							
* 21	ROY RAKES & GLADYS RAKES								
* 22	C.C. HATTERSCHEID	1510 PROSPECT DR., GLENDIVE, MONT.							
* 22	ROY RAKES & GLADYS RAKES								
19-20	CHARLES W. CASEY & SUSAN M. CASEY	BOX 1044; GLENDIVE, MONTANA	1995.0	14.8	0.8	14.0	1942.9	37.3	
19-20	CHARLES W. CASEY JR. & JUDITH F. CASEY								

*21-22 LEASE & CONTRACT TO JERALD E. COOK & COLLEEN B. COOK
LESEE & JERALD E. COOK & GRACE E. COOK HUSBAND & WIFE
& JAMES C. COOK & COULEEN B. COOK HUSBAND & WIFE

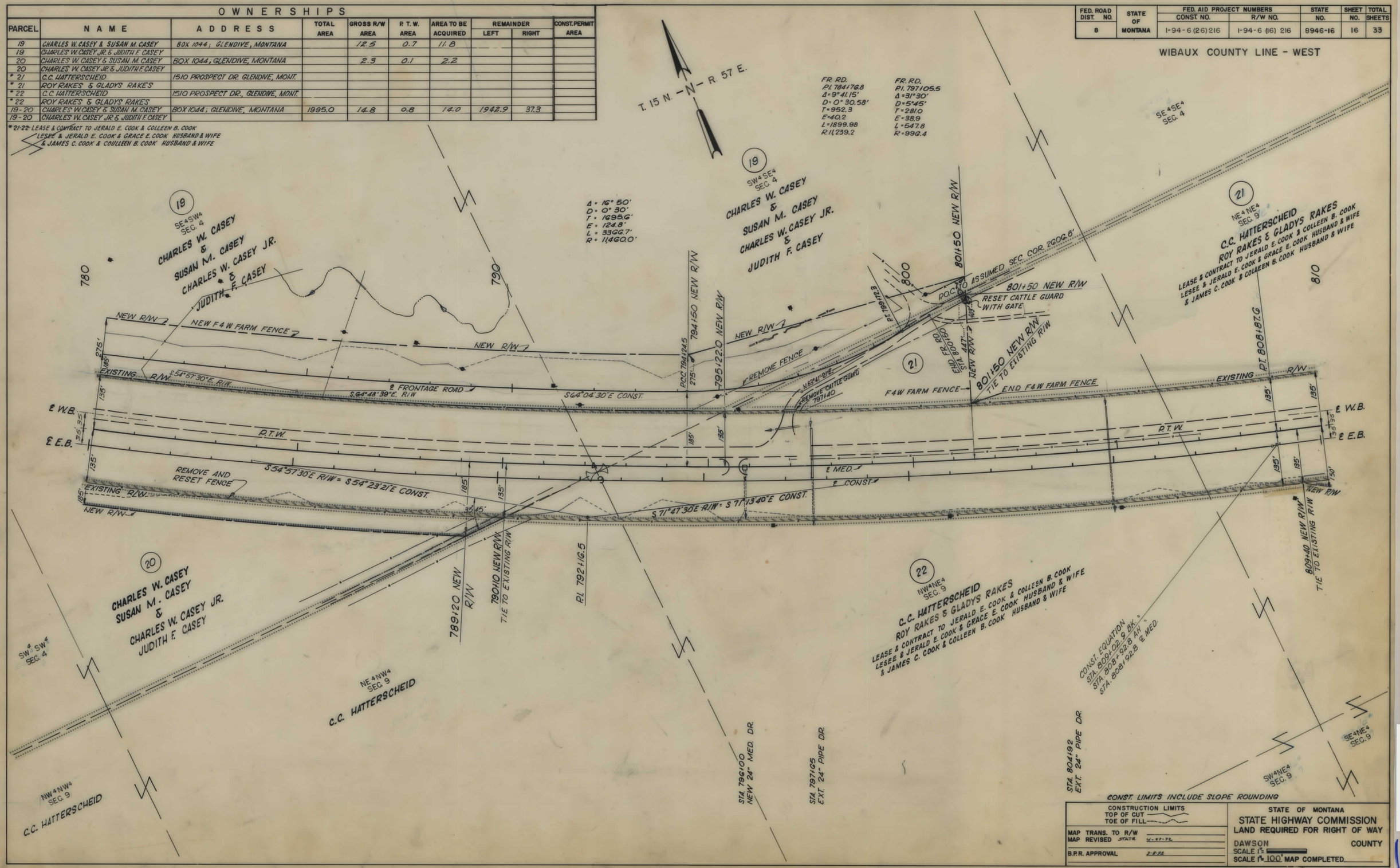

CONSTRUCTION LIMITS
TOP OF CUT
TOE OF FILL

MAP TRANS. TO R/W
MAP REVISED STATE 4-27-76
B.P.R. APPROVAL 7-8-76

STATE OF MONTANA
STATE HIGHWAY COMMISSION
LAND REQUIRED FOR RIGHT OF WAY
DAWSON COUNTY
SCALE 1" = 100'
SCALE 1" = 100' MAP COMPLETED

I 94-6(16)216 SHT 16 OF 33

FED. ROAD DIST. NO.	STATE OF MONTANA	FED. AID PROJECT NUMBERS CONST. NO.	FED. AID PROJECT NUMBERS R/W NO.	STATE NO.	SHEET NO.	TOTAL SHEETS
8		I-94-6(26)216	I-94-6(16)216	8946-16	17	33

OWNERSHIPS

PARCEL	NAME	ADDRESS	TOTAL AREA	GROSS R/W AREA	P. T. W. AREA	AREA TO BE ACQUIRED	REMAINDER LEFT	REMAINDER RIGHT	CONST. PERMIT AREA
21	C.C. HATTERSCHEID	1510 PROSPECT DRIVE, GLENDIVE, MONTANA		1.9	0.5	1.4			
22	C.C. HATTERSCHEID	1510 PROSPECT DR. GLENDIVE, MONT.		3.4	—	3.4			
23	ARTHUR J. FRITSCH &	600 SOUTH UNION ST. AURORA, ILLINOIS							
	SARAH A. FRITSCH								
21	ROY RAKES & GLADYS RAKES								
22	ROY RAKES & GLADYS RAKES								
21-22	C.C. HATTERSCHEID	1510 PROSPECT DR. GLENDIVE, MONT.	2766.3	5.3	0.5	4.8	2303.9	457.1	

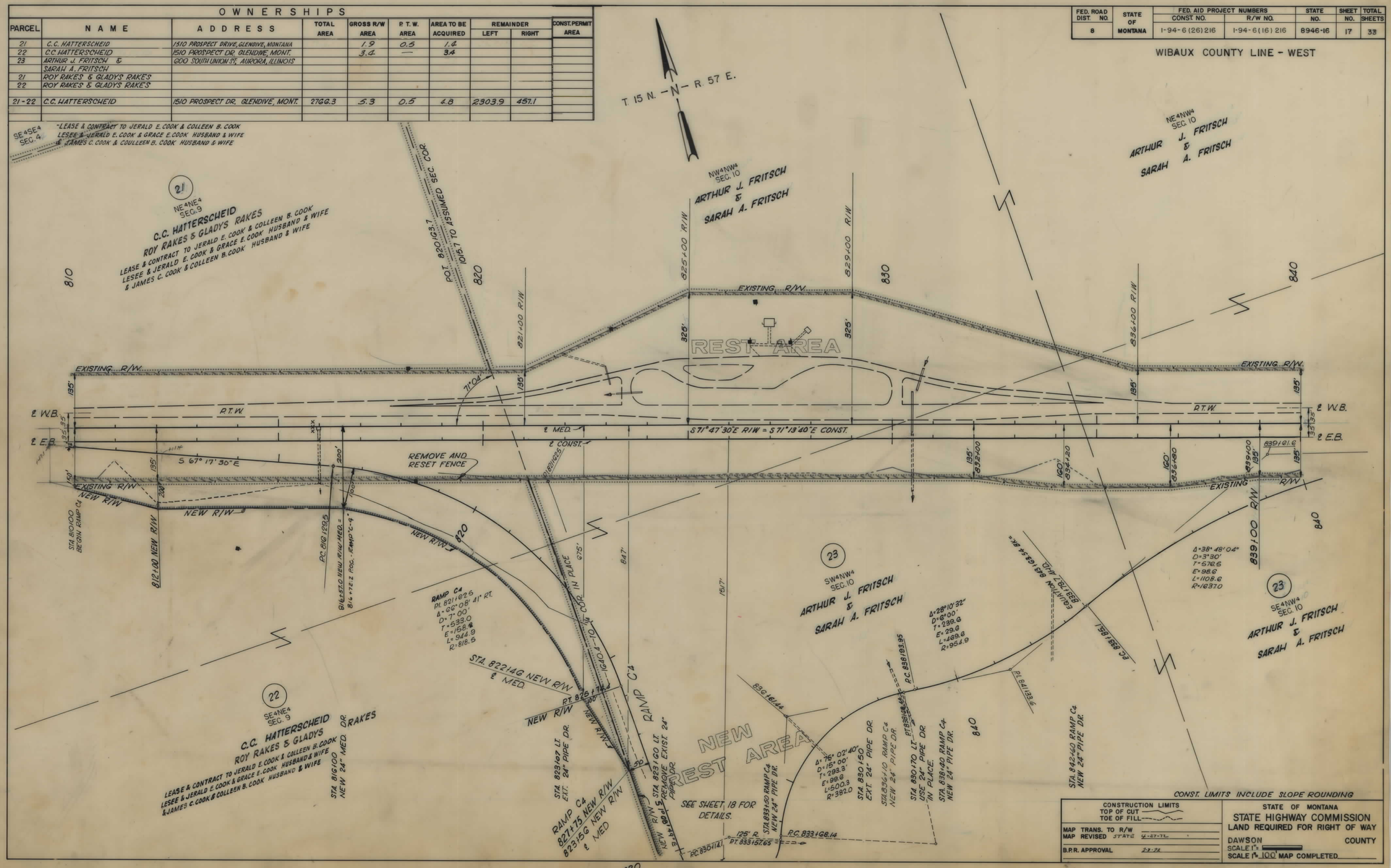

I 94-6(16)216 SHT 17 OF 33

FED. ROAD DIST. NO.	STATE	FED AID PROJECT NUMBERS CONST. NO.	R/W NO.	STATE NO.	SHEET NO.	TOTAL SHEETS
8	MONT.	I-94-6(26)216	I-94-6(16)216	8946 '6	18	33

OWNERSHIPS

PARCEL	NAME	ADDRESS	TOTAL AREA	GROSS R/W AREA	P.T.W. AREA	AREA TO BE ACQUIRED	REMAINDER LEFT	REMAINDER RIGHT	CONST. PERMIT AREA
23	ARTHUR J. FRITSCH & SARAH A. FRITSCH	600 SOUTH UNION ST., AURORA, ILLINOIS							

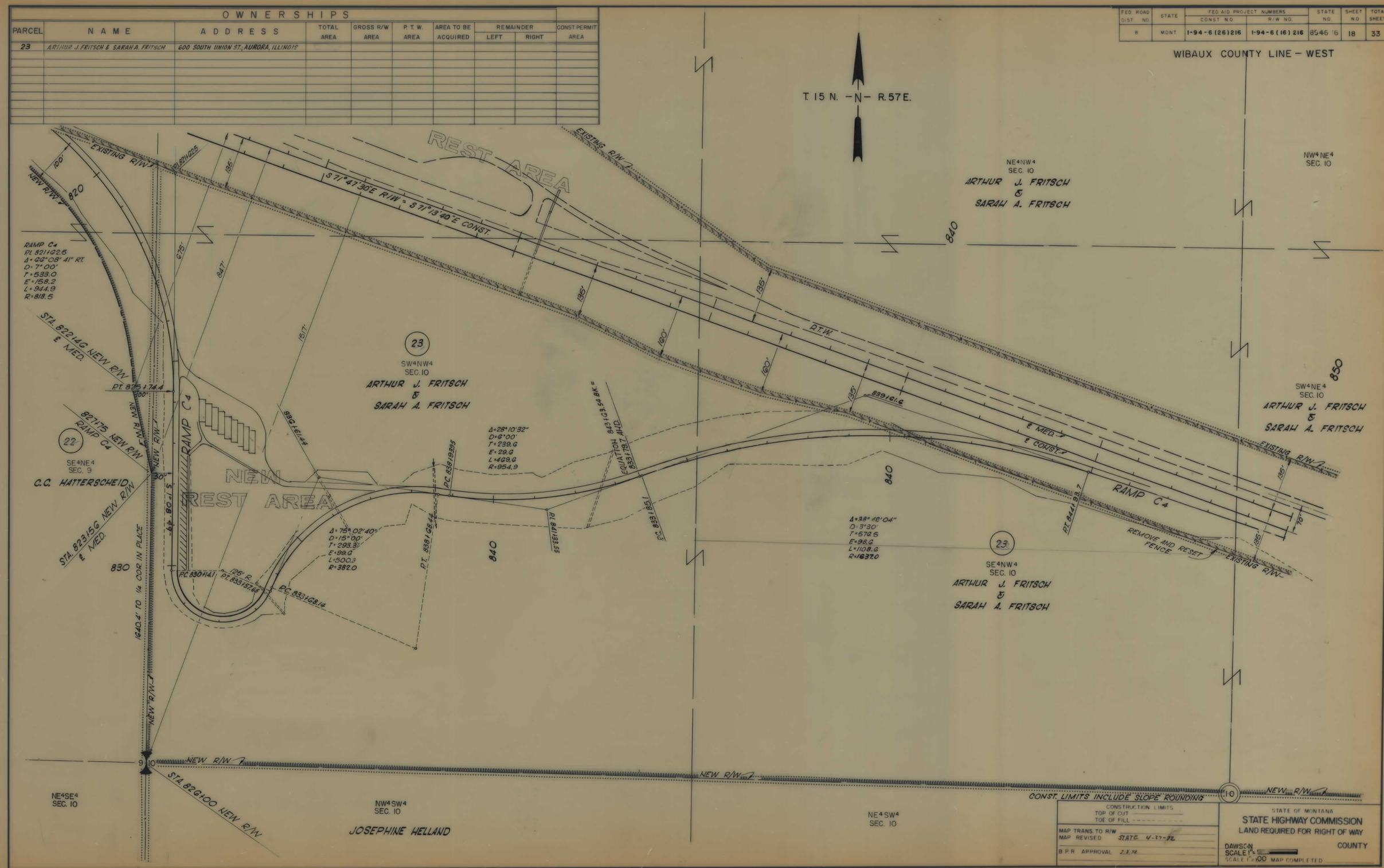

I 94-6(16)216 SHT 18 OF 33

FED. ROAD DIST. NO.	STATE OF MONTANA	FED. AID PROJECT NUMBERS CONST. NO.	R/W NO.	STATE NO.	SHEET NO.	TOTAL SHEET
8		1-94-6(26)216	1-94-6(16) 216	8946-16	19	33

WIBAUX COUNTY LINE - WEST

OWNERSHIPS

PARCEL	NAME	ADDRESS	TOTAL AREA	GROSS R/W AREA	P. T. W. AREA	AREA TO BE ACQUIRED	REMAINDER LEFT	REMAINDER RIGHT	CONST. PERMIT AREA
23	ARTHUR J. FRITSCH & SARAH A. FRITSCH	600 SOUTH UNION ST.; AURORA, ILLINOIS	280.7	70.8	—	70.8	209.9	0	

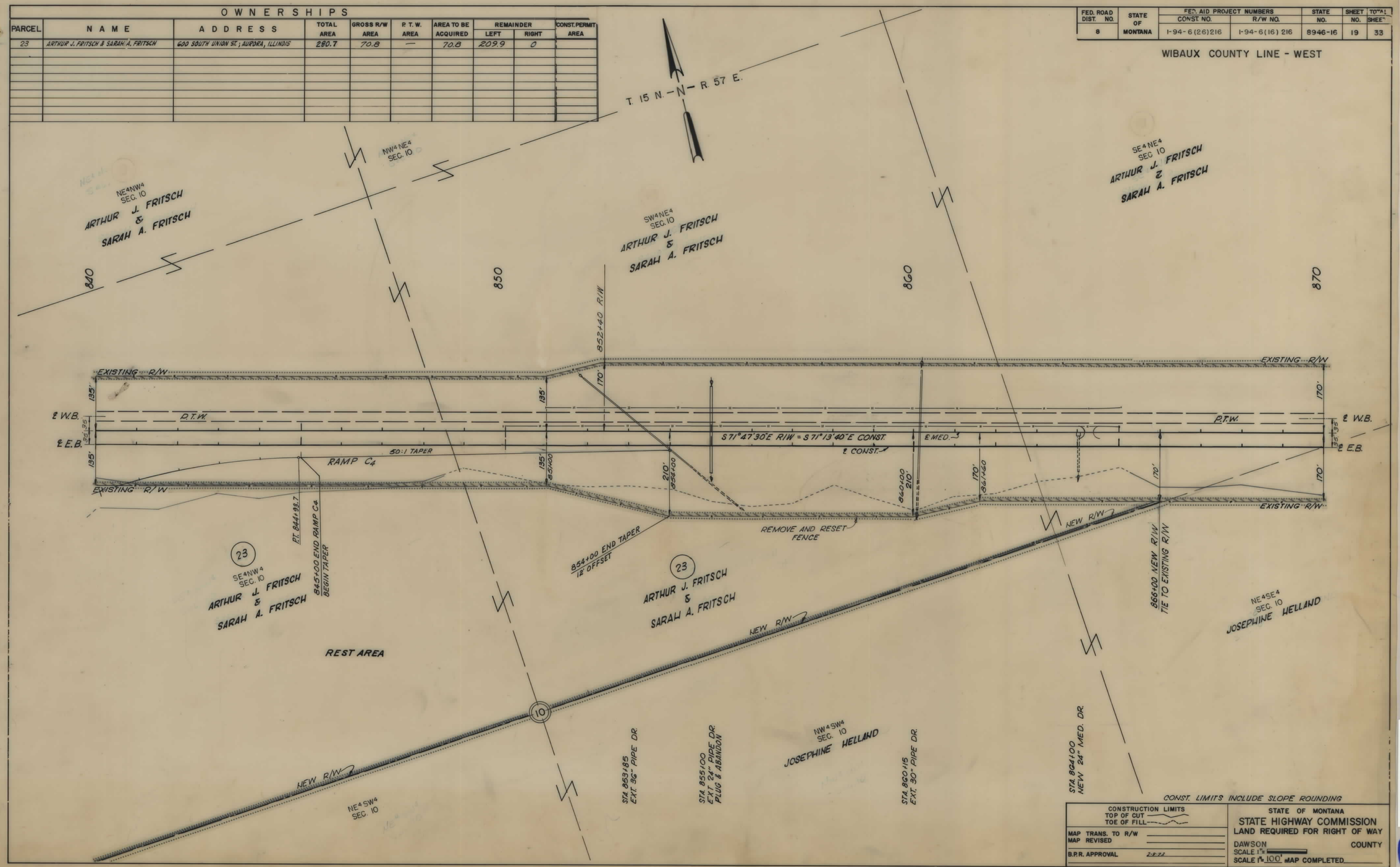

1-94-6(16)216 SHT 19 OF 33

FED. ROAD DIST. NO.	STATE OF MONTANA	FED. AID PROJECT NUMBERS		STATE NO.	SHEET NO.	TOTAL SHEETS
		CONST. NO.	R/W NO.			
8		I-94-6(26)216	I-94-6(16)216	8946-16	20	33

OWNERSHIPS

PARCEL	NAME	ADDRESS	TOTAL AREA	GROSS R/W AREA	P. T. W. AREA	AREA TO BE ACQUIRED	REMAINDER LEFT	REMAINDER RIGHT	CONST. PERMIT AREA

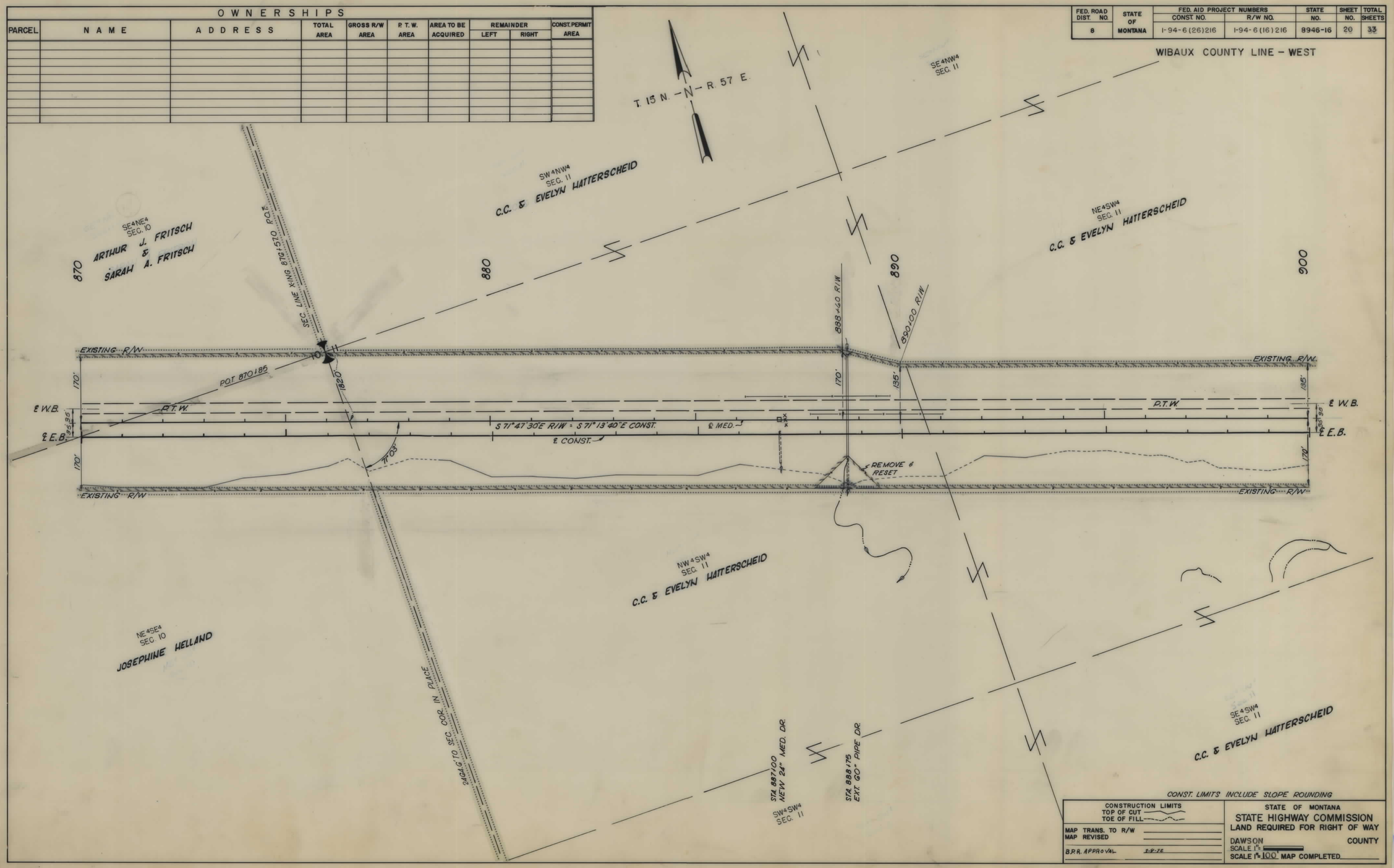

I-94-6(16)216 SHT 20 OF 33

FED. ROAD DIST. NO.	STATE OF MONTANA	FED. AID PROJECT NUMBERS		STATE	SHEET	TOTAL
		CONST. NO.	R/W NO.	NO.	NO.	SHEETS
8		I-94-6(26)216	I-94-6(16)216	8946-16	21	33

OWNERSHIPS

PARCEL	NAME	ADDRESS	TOTAL AREA	GROSS R/W AREA	P. T. W. AREA	AREA TO BE ACQUIRED	REMAINDER LEFT	REMAINDER RIGHT	CONST. PERMIT AREA

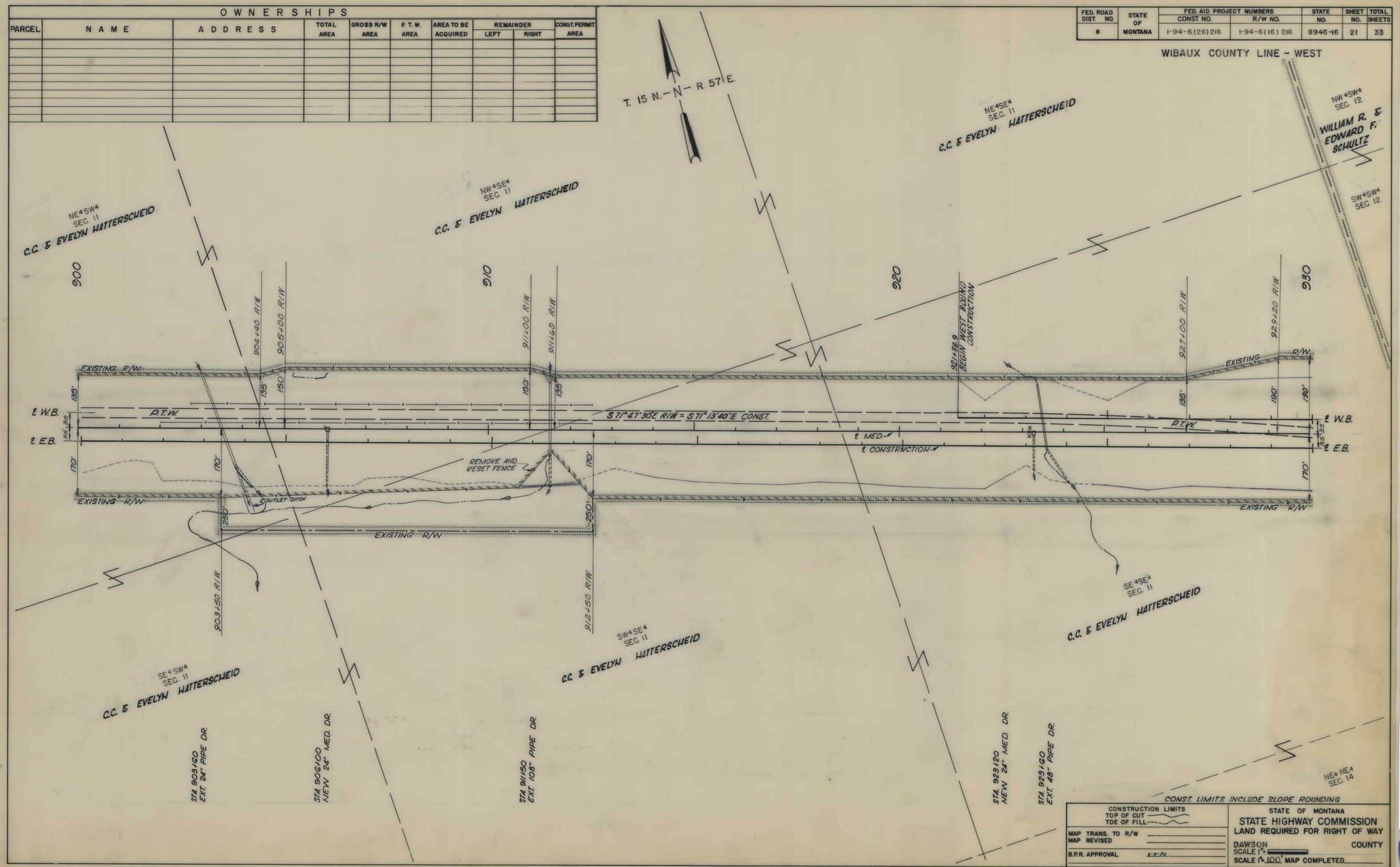

I 94-6(16)216 SHT 21 OF 33

FED. ROAD DIST. NO.	STATE OF MONTANA	FED. AID PROJECT NUMBERS		STATE NO.	SHEET NO.	TOTAL SHEETS
		CONST. NO.	R/W NO.			
8		I-94-6(26)216	I-94-6(16) 216	8946-16	22	33

OWNERSHIPS

PARCEL	NAME	ADDRESS	TOTAL AREA	GROSS R/W AREA	P. T. W. AREA	AREA TO BE ACQUIRED	REMAINDER LEFT	REMAINDER RIGHT	CONST. PERMIT AREA

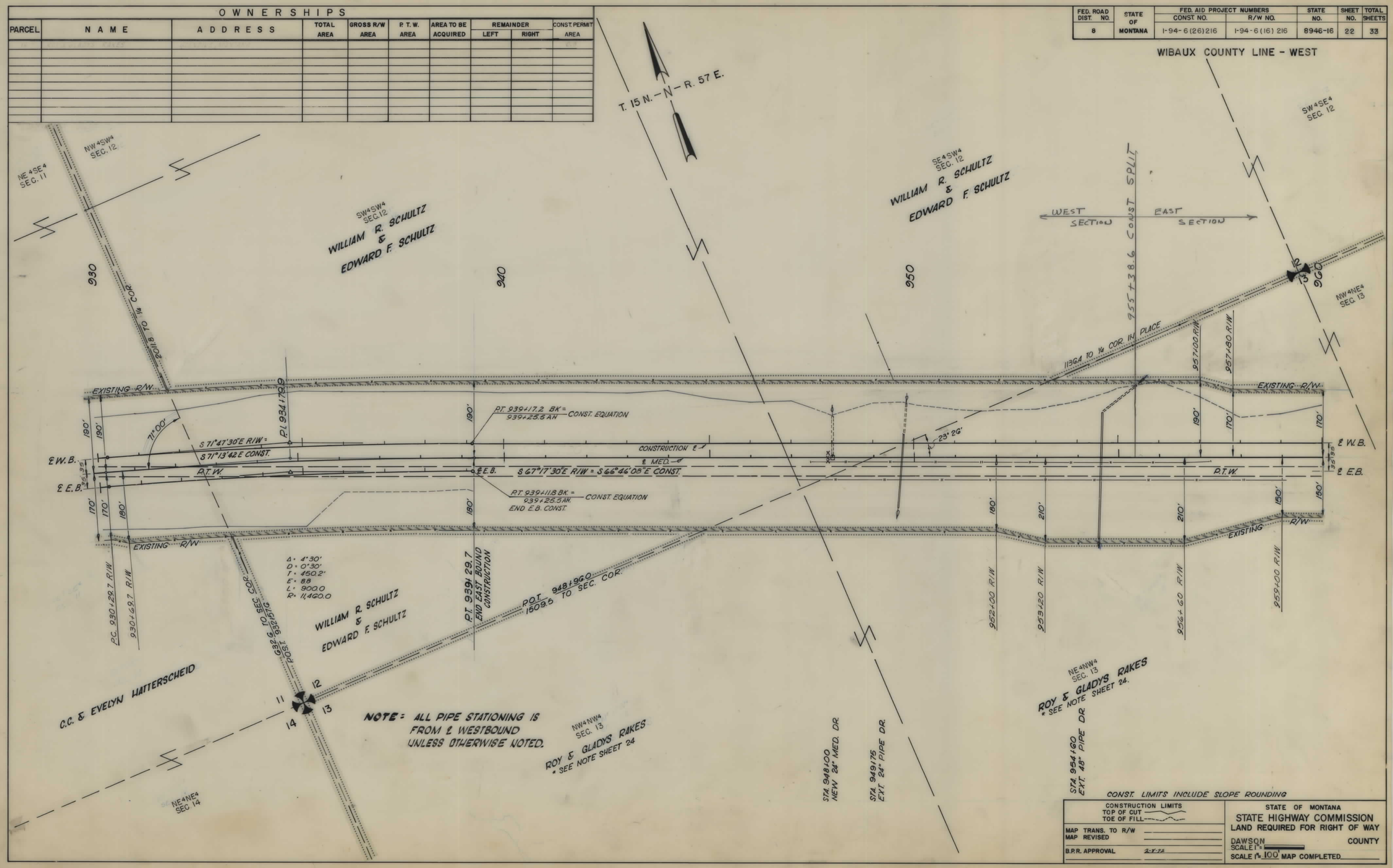

I 94-6(16)216 SHT 22 OF 33

FED. ROAD DIST. NO.	STATE OF MONTANA	FED. AID PROJECT NUMBERS CONST. NO.	R/W NO.	STATE NO.	SHEET NO.	TOTAL SHEETS
8		I-94-6(26)216	I-94-6(16)216	8946-16	23	33

OWNERSHIPS

PARCEL	NAME	ADDRESS	TOTAL AREA	GROSS R/W AREA	P.T.W. AREA	AREA TO BE ACQUIRED	REMAINDER LEFT	REMAINDER RIGHT	CONST. PERMIT AREA
*24	ROY & GLADYS RAKES	GLENDIVE, MONTANA							

* SEE NOTE SHEET 24.

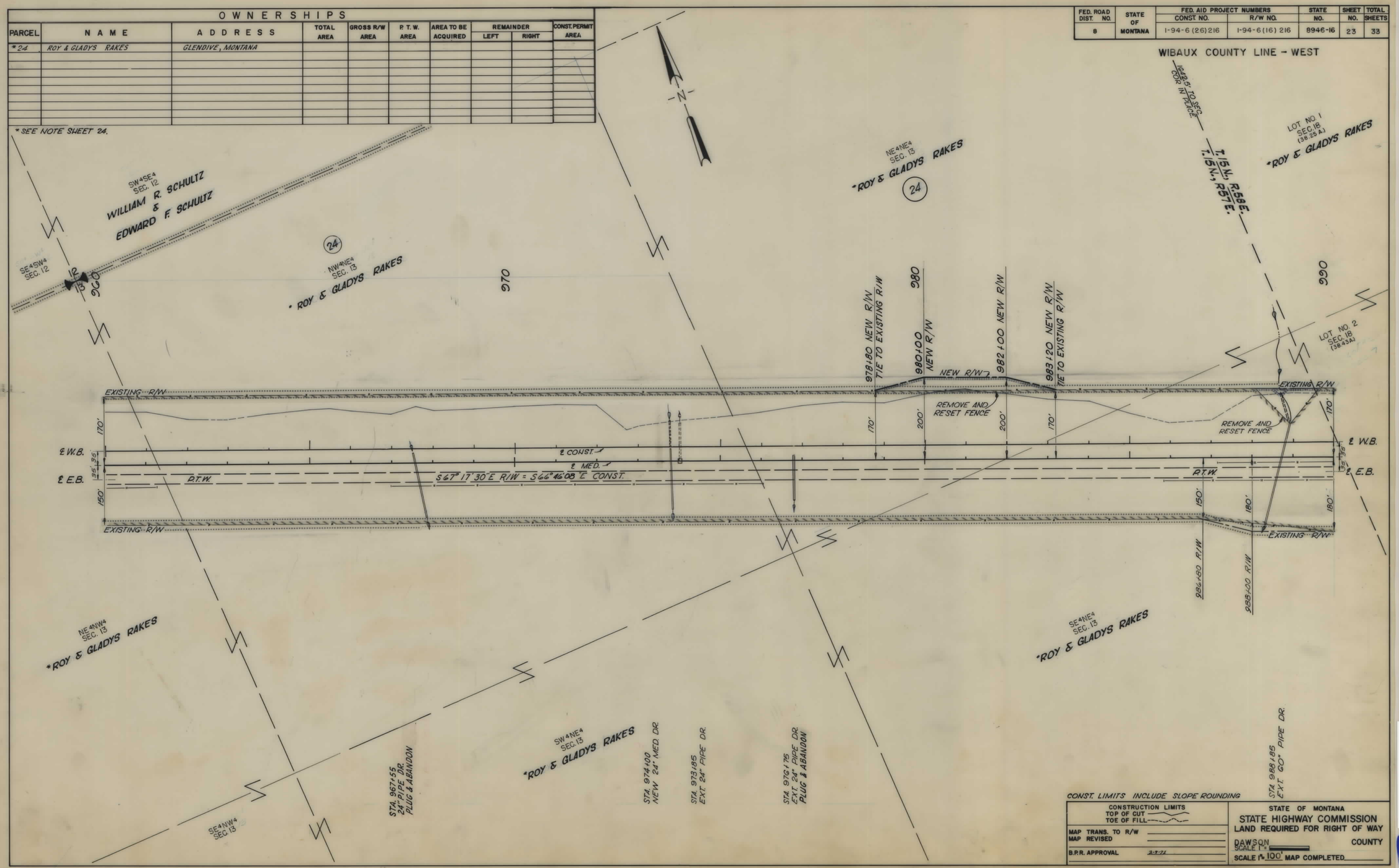

CONST. LIMITS INCLUDE SLOPE ROUNDING

CONSTRUCTION LIMITS
TOP OF CUT
TOE OF FILL

MAP TRANS. TO R/W
MAP REVISED
B.P.R. APPROVAL 2-9-71

STATE OF MONTANA
STATE HIGHWAY COMMISSION
LAND REQUIRED FOR RIGHT OF WAY
DAWSON COUNTY
SCALE 1" =
SCALE 1" = 100' MAP COMPLETED

I 94-6(16)216 SHT 23 OF 33

FED. ROAD DIST. NO.	STATE OF MONTANA	FED. AID PROJECT NUMBERS CONST. NO.	R/W NO.	STATE NO.	SHEET NO.	TOTAL SHEETS
8		I-94-6(26)216	I-94-6(16)216	8946-16	24	33

OWNERSHIPS

PARCEL	NAME	ADDRESS	TOTAL AREA	GROSS R/W AREA	P.T.W. AREA	AREA TO BE ACQUIRED	REMAINDER LEFT	REMAINDER RIGHT	CONST. PERMIT AREA
* 24	ROY AND GLADYS RAKES	GLENDIVE, MONTANA		0.4	0	0.4			0.2
25	STATE OF MONTANA								

* ROY RAKES AND GLADYS RAKES, HUSBAND AND WIFE, AS J.T. SUBJECT TO LEASE & CONT. TO JERALD E. COOK AND COLLEEN B. COOK, LESSEE AND JERALD E. COOK AND GRACE E. COOK H&W AND JAMES C. COOK AND COLLEEN B. COOK H&W. ALSO ASSIGN OF CONT. TO FIRST NATIONAL BANK OF WIBAUX.

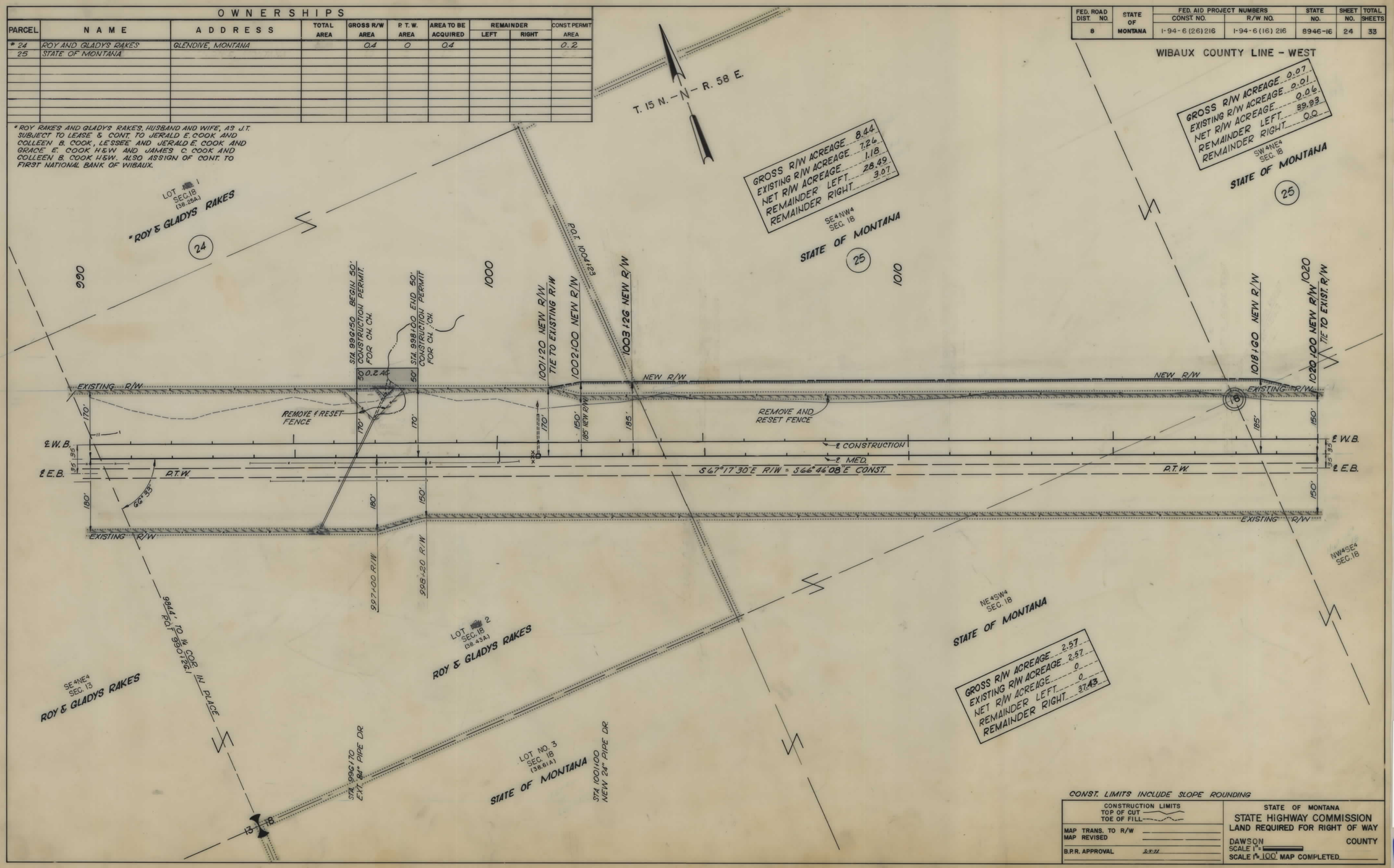

CONST. LIMITS INCLUDE SLOPE ROUNDING

CONSTRUCTION LIMITS
TOP OF CUT
TOE OF FILL

MAP TRANS. TO R/W
MAP REVISED
B.P.R. APPROVAL 2-8-71

STATE OF MONTANA
STATE HIGHWAY COMMISSION
LAND REQUIRED FOR RIGHT OF WAY

DAWSON COUNTY
SCALE 1" =
SCALE 1" = 100' MAP COMPLETED

I 94-6(16)216 SHT 24 OF 33

FED. ROAD DIST. NO.	STATE OF MONTANA	FED. AID PROJECT NUMBERS CONST. NO.	FED. AID PROJECT NUMBERS R/W NO.	STATE NO.	SHEET NO.	TOTAL SHEETS
8		I-94-6(26)216	I-94-6(16)216	8946-16	25	33

WIBAUX COUNTY LINE - WEST

OWNERSHIPS

PARCEL	NAME	ADDRESS	TOTAL AREA	GROSS R/W AREA	P. T. W. AREA	AREA TO BE ACQUIRED	REMAINDER LEFT	REMAINDER RIGHT	CONST. PERMIT AREA
25	STATE OF MONTANA		297.5	21.18	19.87	1.31	97.32	178.0	
**26	ROY AND GLADYS RAKES	GLENDIVE, MONTANA							

** CONSTRUCTION PERMIT, SHEET 26.

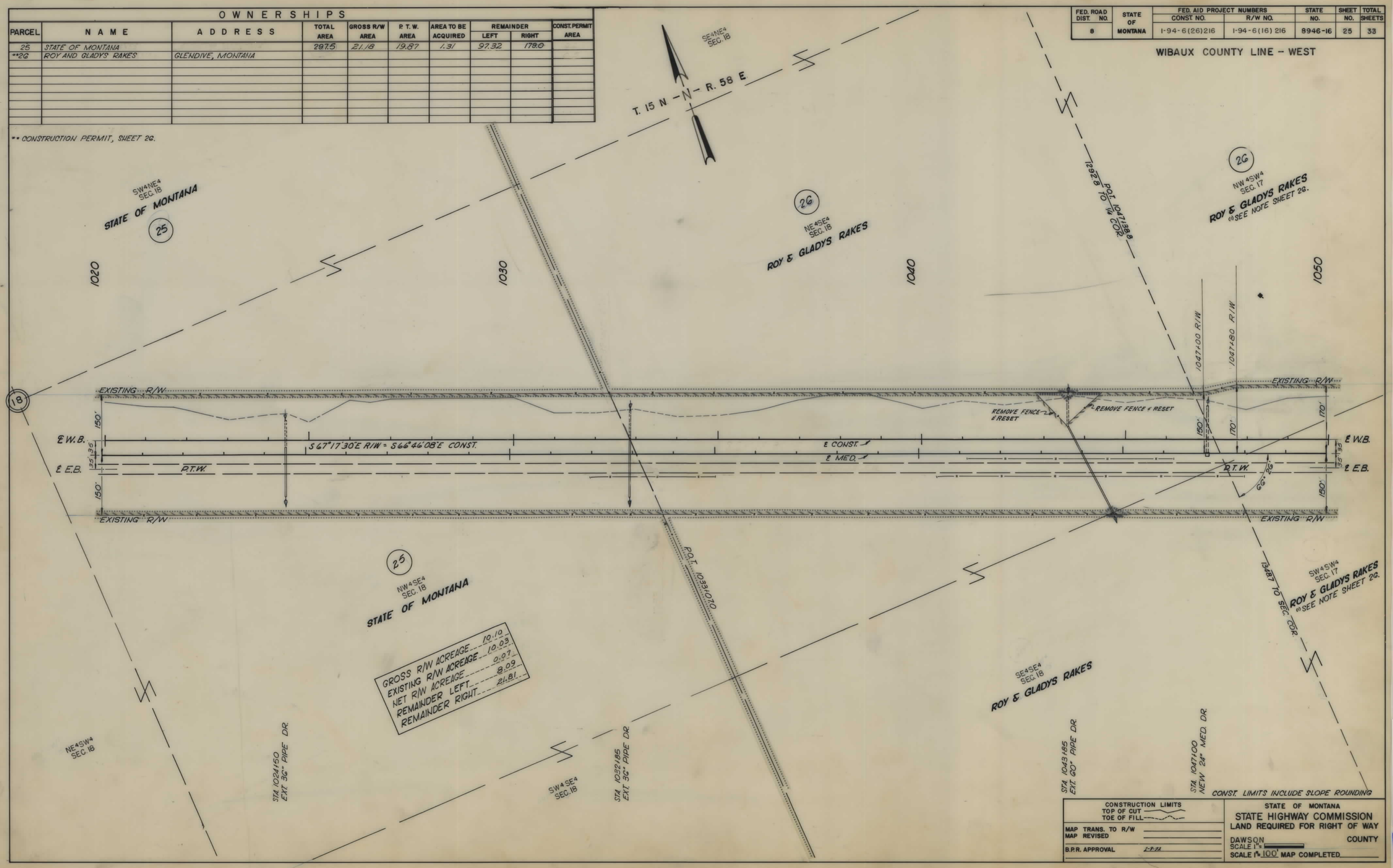

CONSTRUCTION LIMITS
TOP OF CUT
TOE OF FILL

MAP TRANS. TO R/W
MAP REVISED
B.P.R. APPROVAL 2-7-72

STATE OF MONTANA
STATE HIGHWAY COMMISSION
LAND REQUIRED FOR RIGHT OF WAY

DAWSON COUNTY
SCALE 1" =
SCALE 1" = 100' MAP COMPLETED

I-94-6(16)216 SHT 25 OF 33

FED. ROAD DIST. NO.	STATE OF MONTANA	FED. AID PROJECT NUMBERS CONST. NO.	FED. AID PROJECT NUMBERS R/W NO.	STATE NO.	SHEET NO.	TOTAL SHEETS
8		I-94-6(26)216	I-94-6(16)216	8946-16	26	33

WIBAUX COUNTY LINE - WEST

OWNERSHIPS

PARCEL	NAME	ADDRESS	TOTAL AREA	GROSS R/W AREA	P. T. W. AREA	AREA TO BE ACQUIRED	REMAINDER LEFT	REMAINDER RIGHT	CONST. PERMIT AREA
10* 26	ROY & GLADYS RAKES	GLENDIVE, MONTANA							0.2
27	HENRY BROST	GLENDIVE, MONTANA							
28	STATE OF MONTANA								
24-26	ROY AND GLADYS RAKES		2421.45	0.4	0	0.4	550.3	1870.7	0.4

*CONSTRUCTION PERMIT ONLY
(1) ROY RAKES AND GLADYS RAKES HUSBAND AND WIFE, AS J.T. SUBJECT TO LEASE & CONT. TO JERALD E. COOK AND COLLEEN B. COOK, LESSEE AND JERALD E. COOK AND GRACE E. COOK, H&W, AND JAMES C. COOK & COLLEEN B. COOK, H&W. ALSO ASSIGN OF CONT. TO FIRST NATIONAL BANK OF WIBAUX.

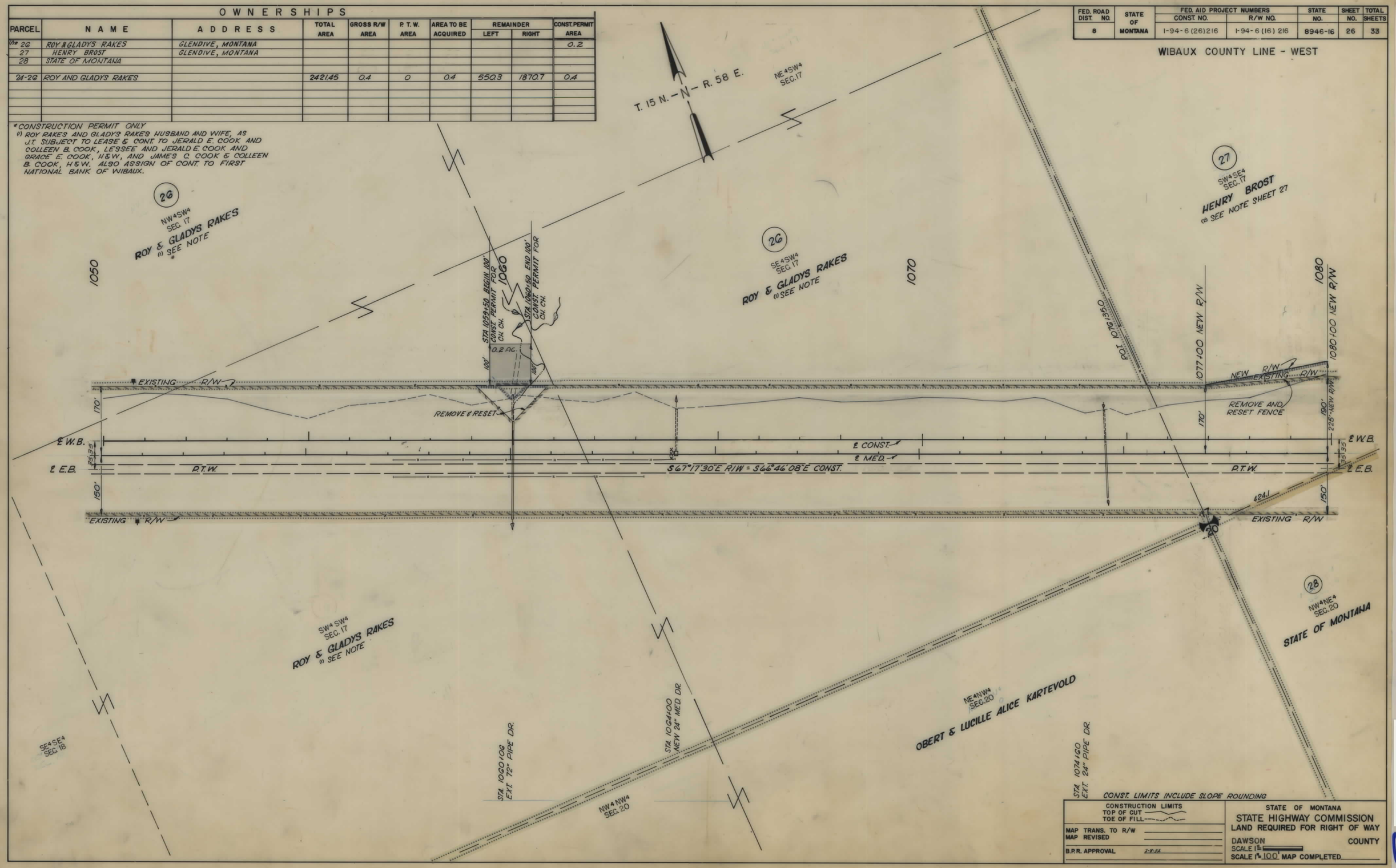

194-6(16)216 SHT 26 OF 33

FED. ROAD DIST. NO.	STATE OF MONTANA	FED. AID PROJECT NUMBERS CONST. NO.	FED. AID PROJECT NUMBERS R/W NO.	STATE NO.	SHEET NO.	TOTAL SHEETS
8		I-94-6(26)216	I-94-6(16) 216	8946-16	27	33

HODGES COUNTY ROAD INTERCHANGE

WIBAUX COUNTY LINE - WEST

OWNERSHIPS

PARCEL	NAME	ADDRESS	TOTAL AREA	GROSS R/W AREA	P. T. W. AREA	AREA TO BE ACQUIRED	REMAINDER LEFT	REMAINDER RIGHT	CONST. PERMIT AREA
(2)27	HENRY BROST	GLENDIVE, MONTANA	956.45	0.5	—	0.5	956.0	0	
28	STATE OF MONTANA		32.0	23.33	17.20	6.13	10.90	285.79	
29	DELETE								
30	OBERT & LUCILLE ALICE KARTEVOLD	ROUTE 2, GLENDIVE, MONTANA							
31	OBERT & LUCILLE ALICE KARTEVOLD								

(1) P.I. 1096+50.3, Δ=0° 21', D=3° 00', T=102.0, E=2.9, L=211.7, R=1909.9

(2) P.I. 1107+09.2, Δ=31° 23', D=8° 30', T=189.4, E=22.1, L=369.2, R=674.1

(4) P.I. 1101+13.0, Δ=15° 15.24', D=3° 30', T=219.3, E=14.6, L=435.9, R=1637.0

(5) P.I. 1097+00, Δ=11° 56', D=3° 30', T=171.1, E=8.9, L=341.0, R=1637.2

(7) P.I. 1116+84.9, Δ=51° 30', D=11° 30', T=240.3, E=54.9, L=447.8, R=498.2

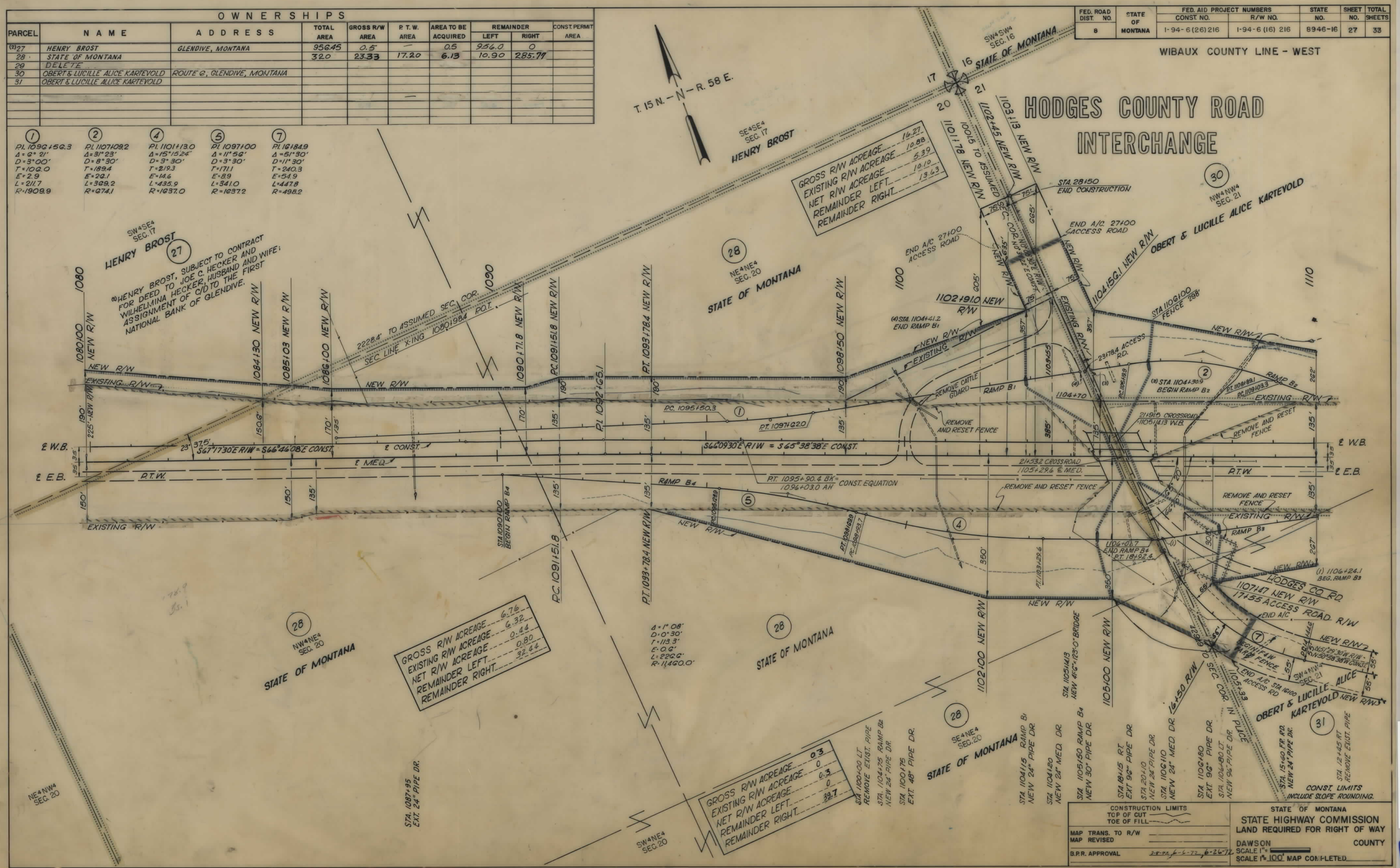

I 94-6(16)216 SHT 27 OF 33

FED. ROAD DIST. NO.	STATE OF MONTANA	FED. AID PROJECT NUMBERS		STATE	SHEET	TOTAL
		CONST. NO.	R/W NO.	NO.	NO.	SHEETS
8		I-94-6(26)216	I-94-6(16) 216	8946-16	28	33

OWNERSHIPS

PARCEL	NAME	ADDRESS	TOTAL AREA	GROSS R/W AREA	P. T. W. AREA	AREA TO BE ACQUIRED	REMAINDER LEFT	REMAINDER RIGHT	CONST. PERMIT AREA
30	OBERT & LUCILLE ALICE KARTEVOLD	ROUTE 6; GLENDIVE, MONTANA	SEE	SHEET	29				
31	OBERT & LUCILLE ALICE KARTEVOLD	ROUT 6; GLENDIVE, MONTANA		4.5	—	4.5			

{2.7 AC. ACCESS ROAD R/W INCLUDED

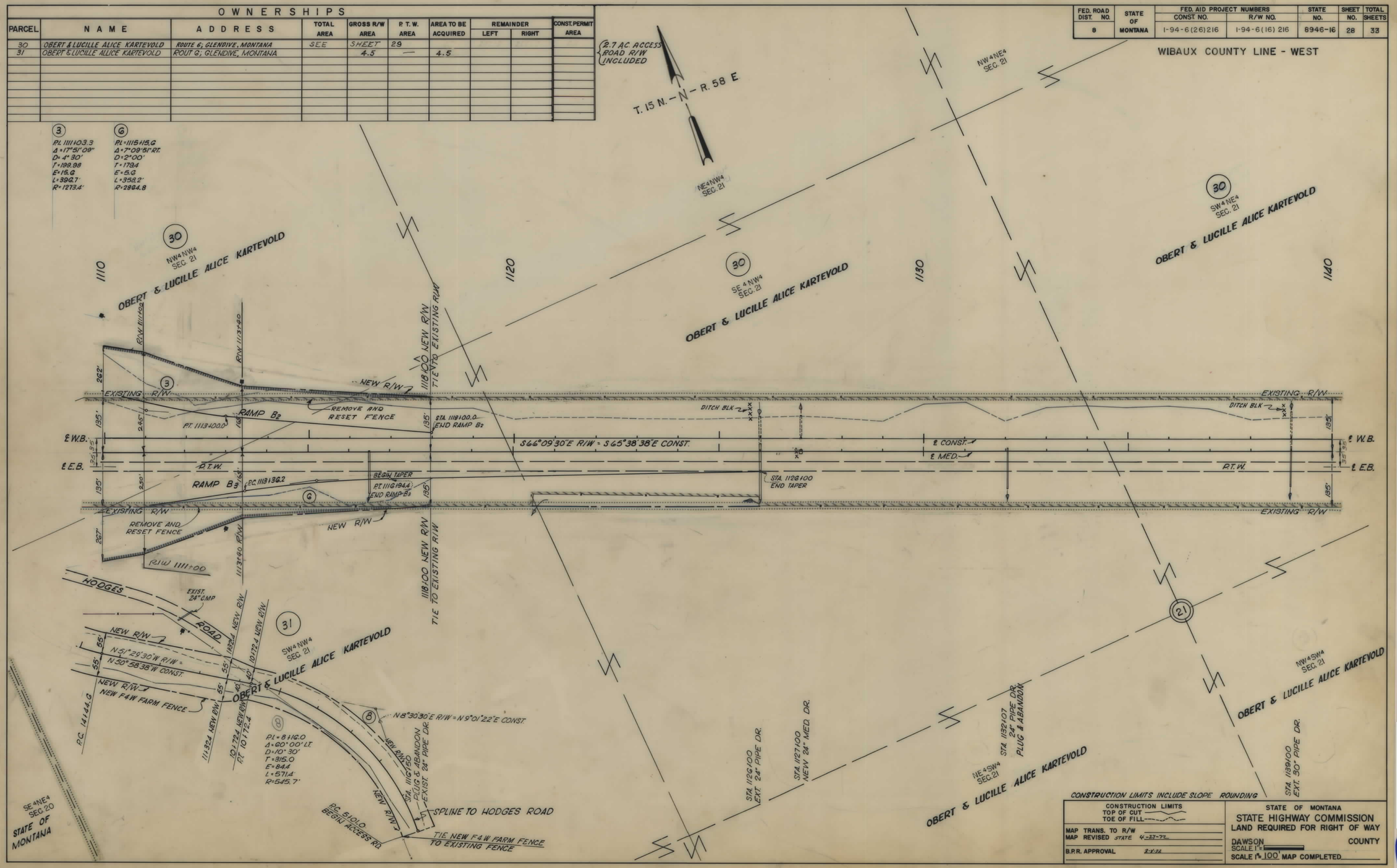

194-6(16)216 SHT 28 OF 33

FED. ROAD DIST. NO.	STATE OF MONTANA	FED. AID PROJECT NUMBERS CONST. NO.	R/W NO.	STATE NO.	SHEET NO.	TOTAL SHEETS
8		I-94-6(26)216	I-94-6(16) 216	8946-16	29	33

OWNERSHIPS

PARCEL	NAME	ADDRESS	TOTAL AREA	GROSS R/W AREA	P. T. W. AREA	AREA TO BE ACQUIRED	REMAINDER LEFT	REMAINDER RIGHT	CONST. PERMIT AREA
30	OBERT & LUCILLE ALICE KARTEVOLD	ROUTE 6, GLENDIVE, MONTANA		4.4	—	4.4			
* 32	MARIE C. TENNANT	GLENDIVE, MONTANA		4.4		4.4			
30-31	OBERT & LUCILLE ALLICE KARTEVOLD	ROUTE 6, GLENDIVE, MONTANA	3137.7	8.9	—	8.9	246.1	2881.1	
				8.9		8.9	246.1	4.1	

* MARIE C. TENNANT SUBJECT TO CONTRACT FOR DEED TO HENRY BROST AND HELEN C. BROST, H&W; SUBSEQUENTLY ASSIGNED TO FIRST NATIONAL OF GLENDIVE; SUBJECT TO C/D TO JOE C. HECKER AND WILHELMINA HECKER, H & W AND SUBSEQUENTLY ASSIGNED TO FIRST NAT. BK. GI.

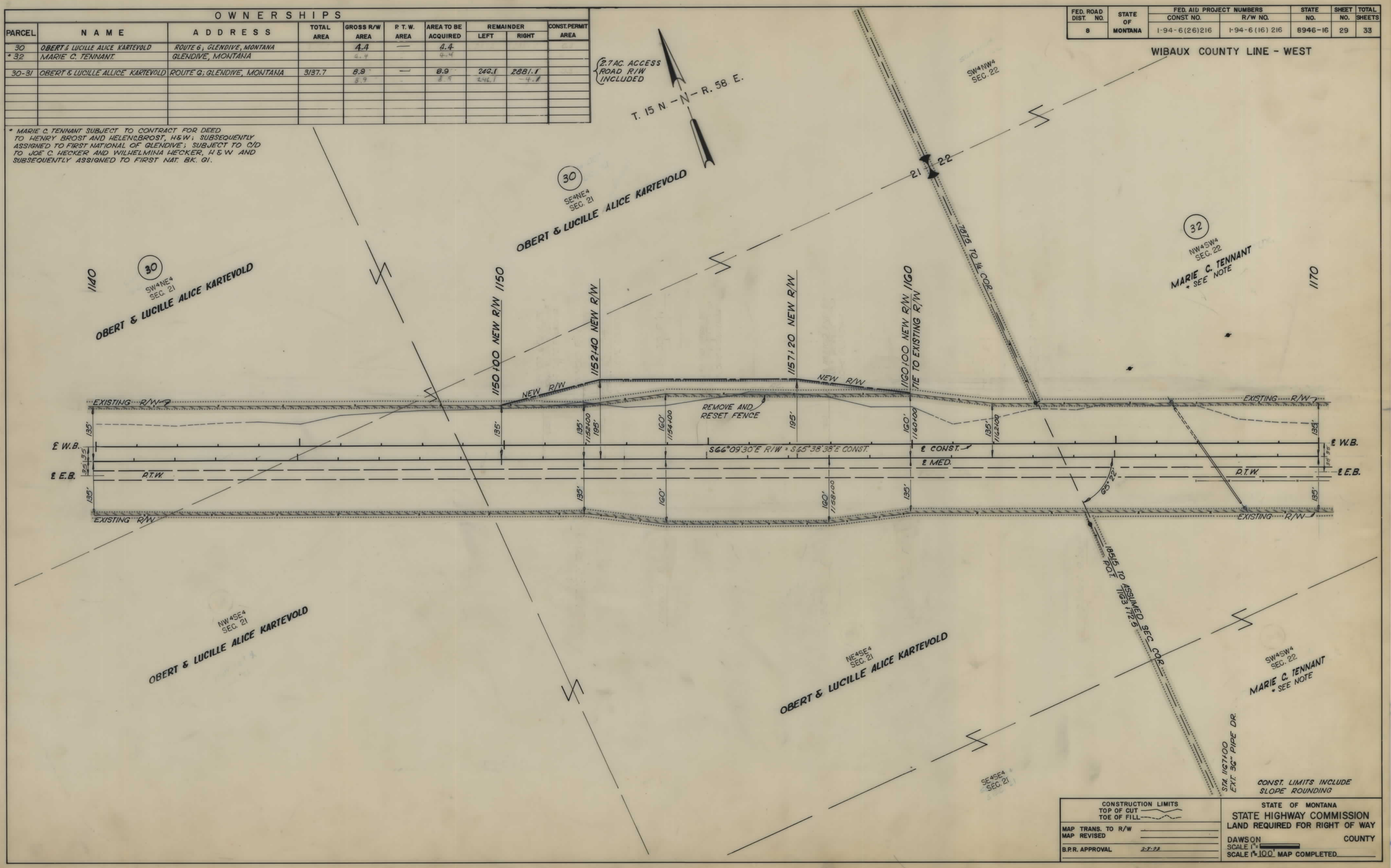

CONSTRUCTION LIMITS
TOP OF CUT
TOE OF FILL

MAP TRANS. TO R/W
MAP REVISED
B.P.R. APPROVAL 2-7-78

STATE OF MONTANA
STATE HIGHWAY COMMISSION
LAND REQUIRED FOR RIGHT OF WAY

DAWSON COUNTY
SCALE 1" =
SCALE 1" = 100' MAP COMPLETED

I 94-6(16)216 SHT 29 OF 33

FED. ROAD DIST. NO.	STATE OF MONTANA	FED. AID PROJECT NUMBERS CONST. NO.	R/W NO.	STATE NO.	SHEET NO.	TOTAL SHEETS
8		I-94-6 (26) 216	I-94-6 (16) 216	8946-16	30	33

OWNERSHIPS

PARCEL	NAME	ADDRESS	TOTAL AREA	GROSS R/W AREA	P. T. W. AREA	AREA TO BE ACQUIRED	REMAINDER LEFT	REMAINDER RIGHT	CONST. PERMIT AREA
*32	MARIE C. TENNANT	GLENDIVE, MONTANA							

* MARIE C. TENNANT SUBJECT TO CONTRACT FOR DEED TO HENRY BROST AND HELEN C. BROST, H&W; SUBSEQUENTLY ASSIGNED TO FIRST NATIONAL OF GLENDIVE; SUBJECT TO C/D TO JOE C. HECKER AND WILHEMINA HECKER, H&W AND SUBSEQUENTLY ASSIGNED TO FIRST NAT. BK. G/.

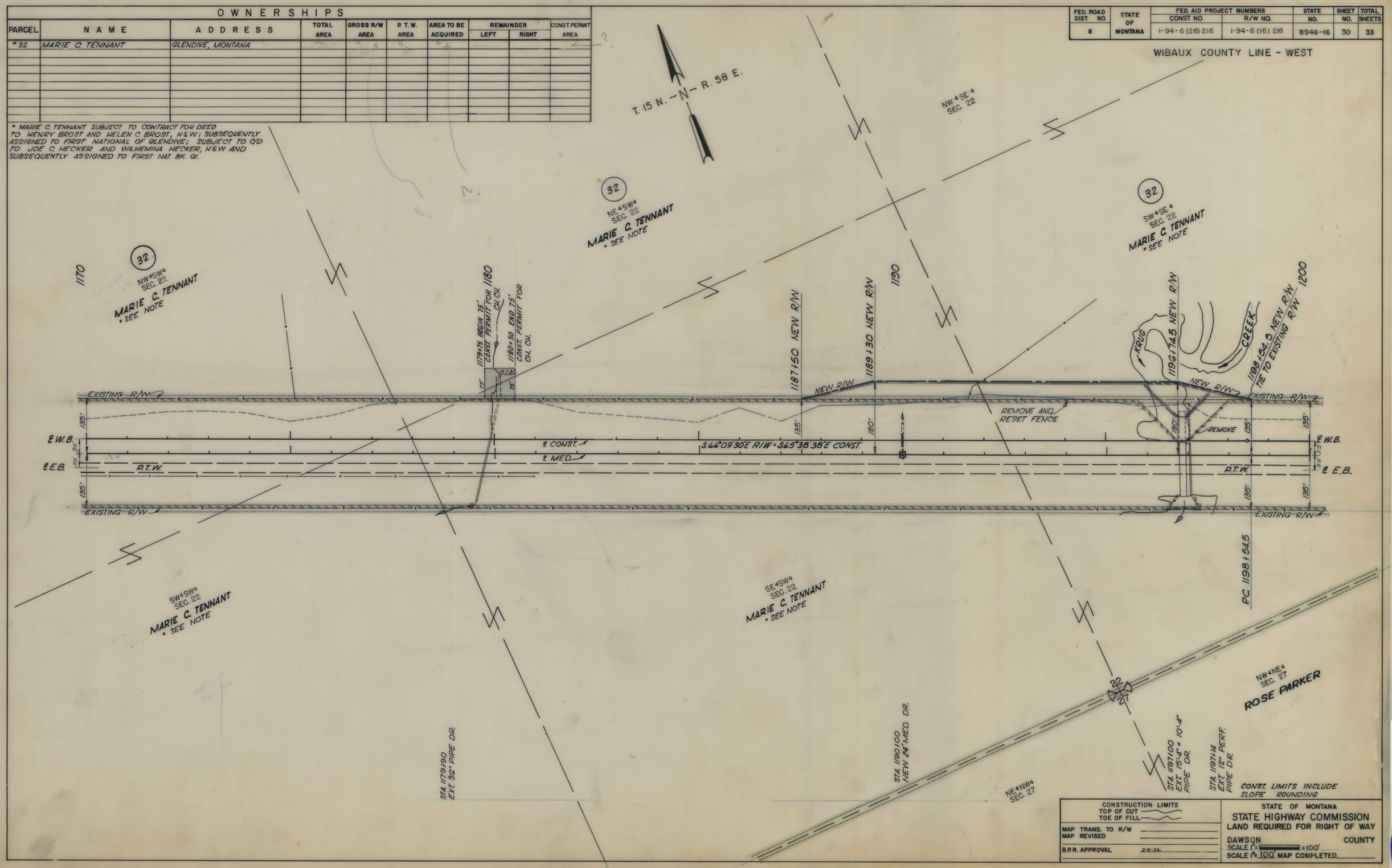

I 94-6(16)216 SHT 30 OF 33

FED. ROAD DIST. NO.	STATE OF MONTANA	FED. AID PROJECT NUMBERS CONST. NO.	FED. AID PROJECT NUMBERS R/W NO.	STATE NO.	SHEET NO.	TOTAL SHEETS
8		I-94-6(26)216	I-94-6(16)216	8946-16	31	33

WIBAUX COUNTY LINE - WEST

OWNERSHIPS

PARCEL	NAME	ADDRESS	TOTAL AREA	GROSS R/W AREA	P. T. W. AREA	AREA TO BE ACQUIRED	REMAINDER LEFT	REMAINDER RIGHT	CONST. PERMIT AREA
*32	MARIE C. TENNANT	GLENDIVE, MONTANA	1235.9	1.0	0	1.0	1162.2	72.7	0.1
33	ROSE PARKER	WIBAUX, MONTANA		3.8	—	3.8			1.8
34	ROSE PARKER	WIBAUX, MONTANA		1.0	0.3	0.7			1.3
35	ROSE PARKER	" "		5.9	—	5.9			

*MARIE C. TENNANT SUBJECT TO CONTRACT FOR DEED TO HENRY BROST AND HELEN C. BROST, H&W. SUBSEQUENTLY ASSIGNED TO FIRST NATIONAL OF GLENDIVE; SUBJECT TO C/D TO JOE C. HECKER AND WILHELMINA HECKER, H&W AND SUBSEQUENTLY ASSIGNED TO FIRST NAT. GI.

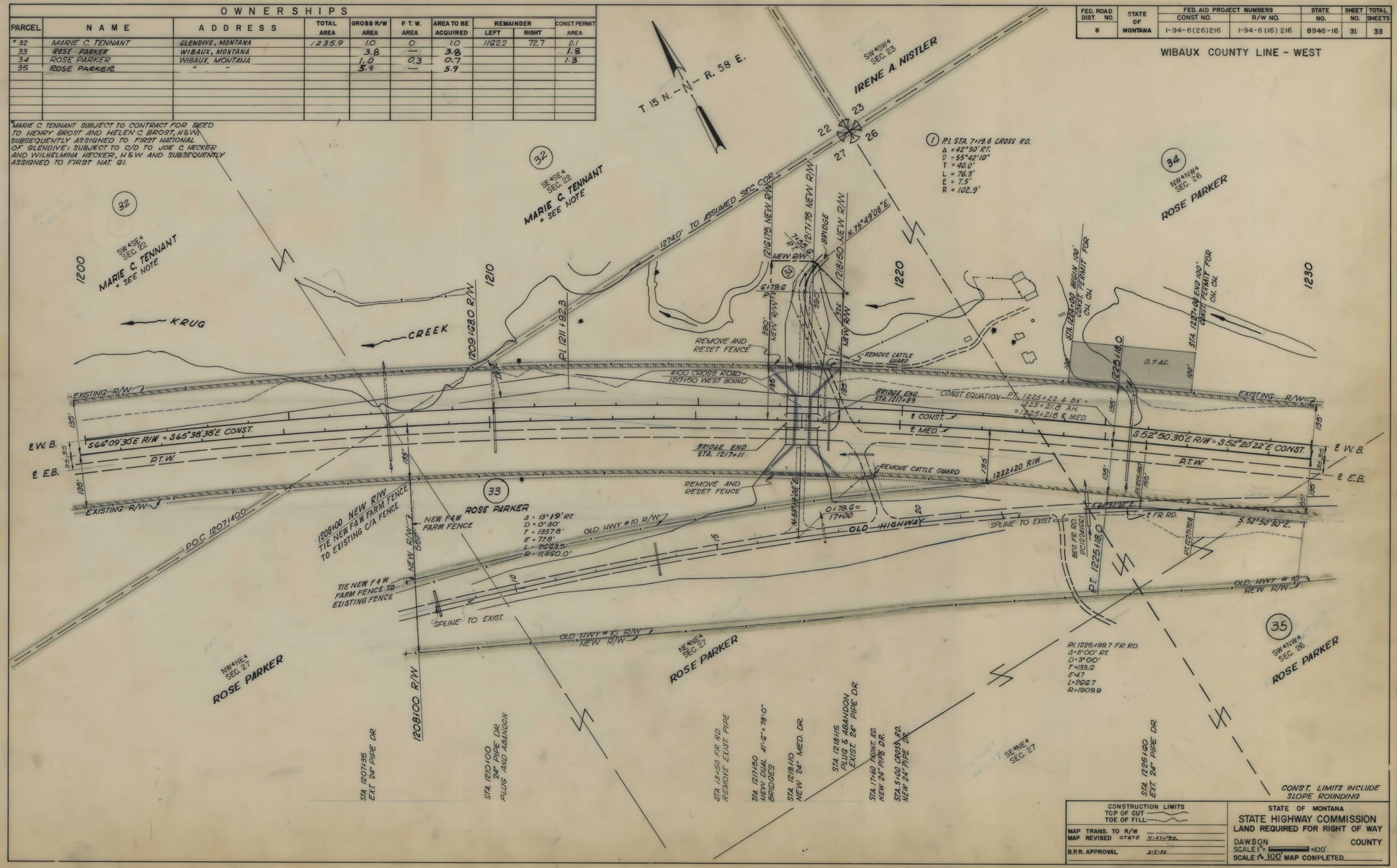

CONSTRUCTION LIMITS	STATE OF MONTANA
TOP OF CUT / TOE OF FILL	STATE HIGHWAY COMMISSION LAND REQUIRED FOR RIGHT OF WAY
MAP TRANS. TO R/W STATE 4-27-72	DAWSON COUNTY
MAP REVISED	SCALE 1" = =100'
B.P.R. APPROVAL 2-5-72	SCALE 1" = 100' MAP COMPLETED

194-6(16)216 SHT 31 OF 33

FED. ROAD DIST. NO.	STATE OF MONTANA	FED. AID PROJECT NUMBERS CONST. NO.	FED. AID PROJECT NUMBERS R/W NO.	STATE NO.	SHEET NO.	TOTAL SHEETS
8		I-94-6(26)216	I-94-6(16) 216	8946-16	32	33

WIBAUX COUNTY LINE - WEST

OWNERSHIPS

PARCEL	NAME	ADDRESS	TOTAL AREA	GROSS R/W AREA	P. T. W. AREA	AREA TO BE ACQUIRED	REMAINDER LEFT	REMAINDER RIGHT	CONST. PERMIT AREA
34	ROSE PARKER	WIBAUX, MONTANA		1.0	0.3	0.7			1.3
35	ROSE PARKER	" "		5.9		5.9			7.8
36	IRENE A. NISTLER	WIBAUX, MONTANA		0.9	0	0.9			
37	IRENE A. NISTLER	WIBAUX, MONTANA		8.0	0	8.0			
33-34-35	ROSE PARKER	WIBAUX, MONTANA	1239.7	10.7	0.3	10.4	112.6	1116.4	3.1

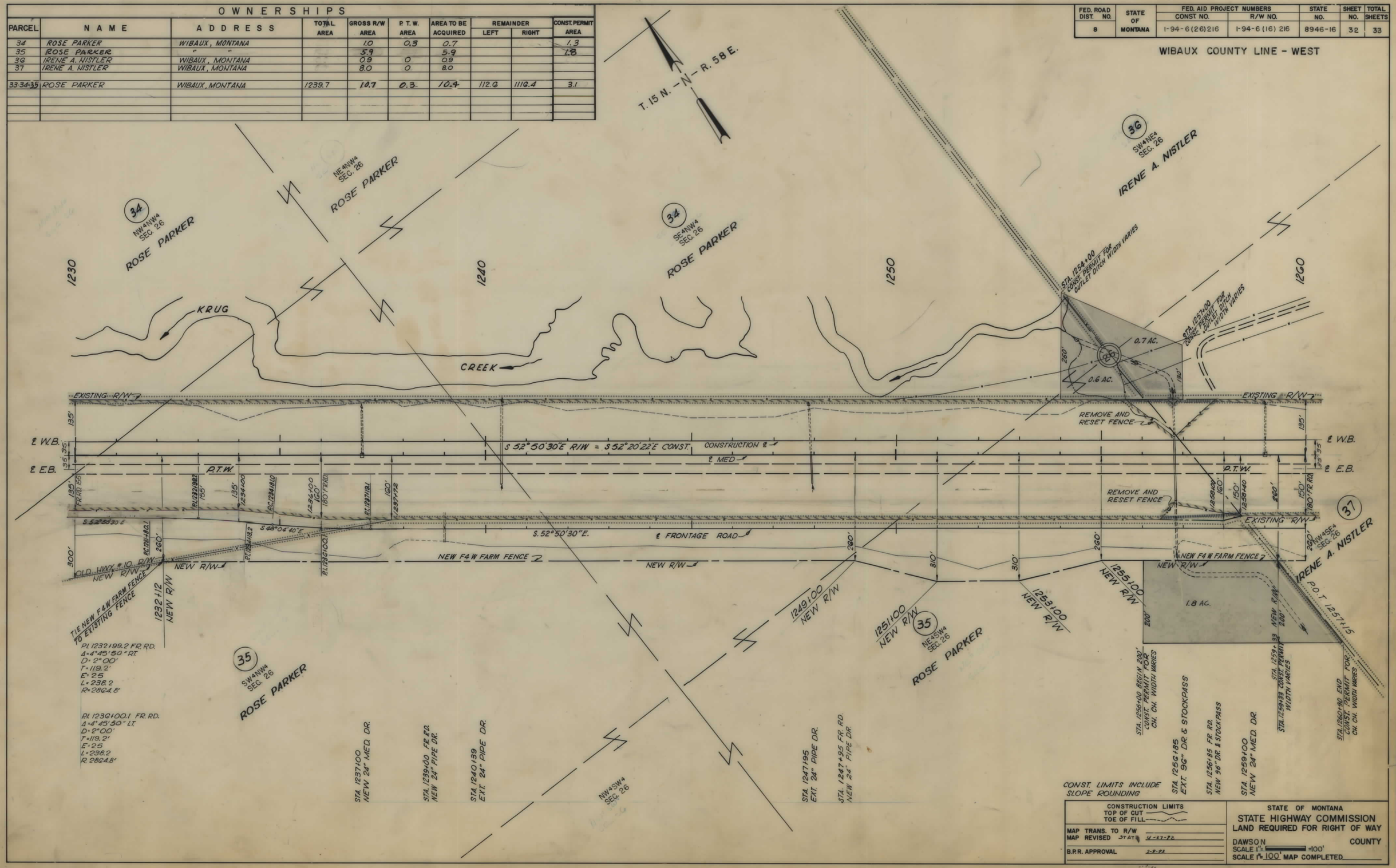

CONSTRUCTION LIMITS
TOP OF CUT
TOE OF FILL

MAP TRANS. TO R/W
MAP REVISED STATE 4-27-72
B.P.R. APPROVAL 2-8-73

STATE OF MONTANA
STATE HIGHWAY COMMISSION
LAND REQUIRED FOR RIGHT OF WAY

DAWSON COUNTY
SCALE 1" = 100'
SCALE 1" = 100' MAP COMPLETED

I 94-6(16)216 SHT 32 OF 33

FED. ROAD DIST. NO.	STATE OF MONTANA	FED. AID PROJECT NUMBERS CONST. NO.	R/W NO.	STATE NO.	SHEET NO.	TOTAL SHEETS
8		I-94-6(26)216	I-94-6(16)216	8946-16	33	33

OWNERSHIPS

PARCEL	NAME	ADDRESS	TOTAL AREA	GROSS R/W AREA	P. T. W. AREA	AREA TO BE ACQUIRED	REMAINDER LEFT	REMAINDER RIGHT	CONST. PERMIT AREA
36	IRENE A. NISTLER	WIBAUX, MONTANA		0.9	0	0.9			
37	IRENE A. NISTLER	WIBAUX, MONTANA		8.0	0	8.0			
36-37	IRENE A. NISTLER	WIBAUX, MONTANA	1258.2	8.9	0	8.9	550.5	698.8	0.7

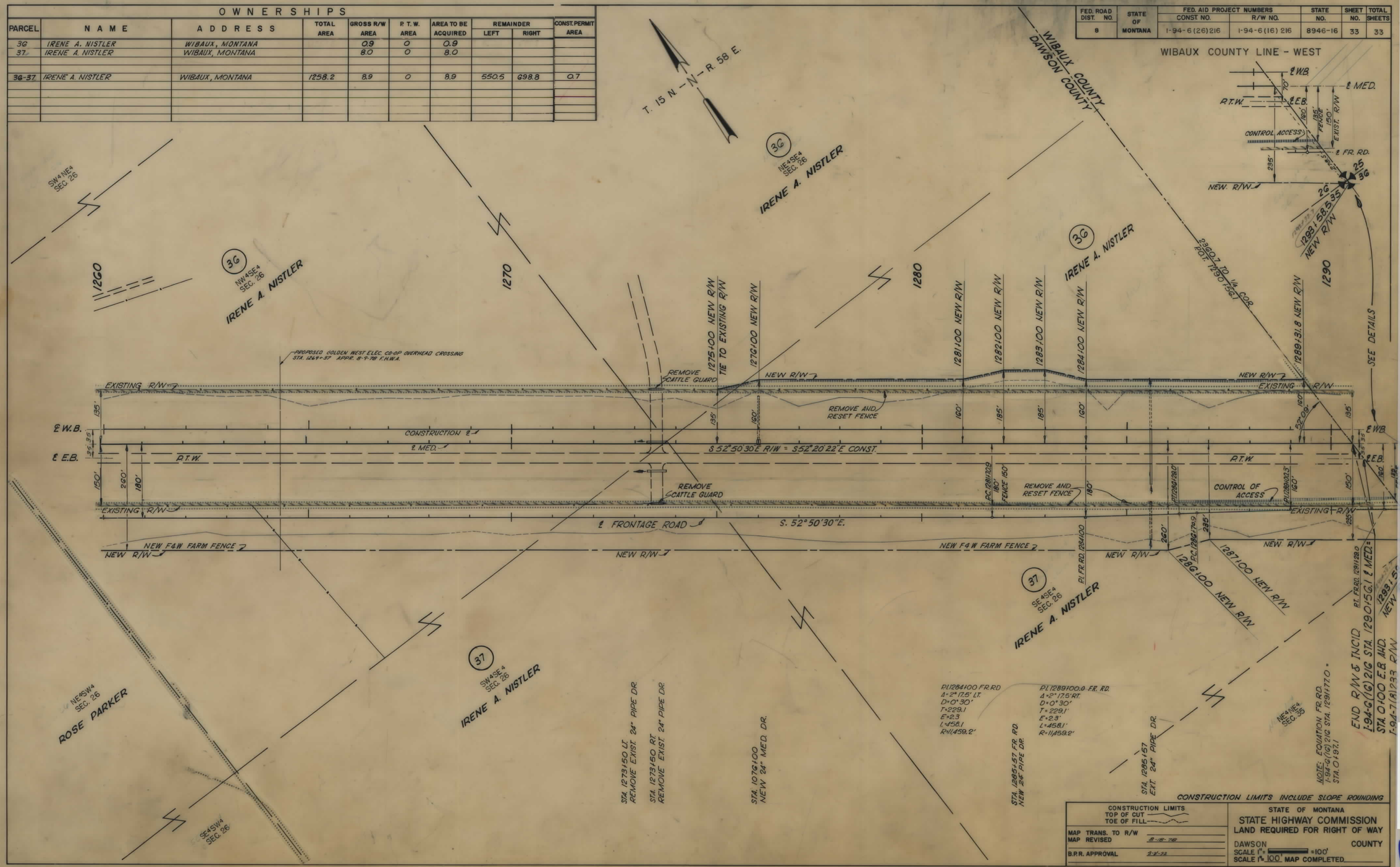

I 94-6(16)216 SHT 33 OF 33