PLANS
NOT
TO
SCALE

FED. ROAD DIST. NO.	STATE	FED. AID PROJ. NO.	R/W NO.	SHEET No.	TOTAL SHEETS
8	MONT.	S 100(1)	3100-01	1	5

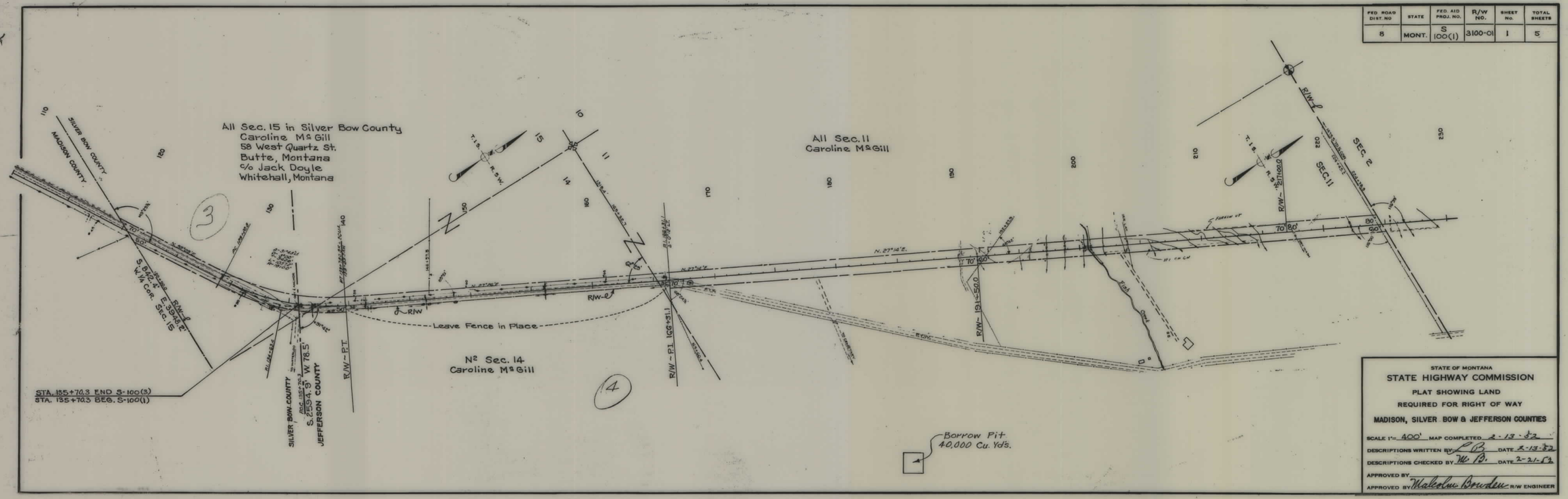

S 100(1) SHT 1 OF 5

FED. ROAD DIST. NO	STATE	FED. AID PROJ. NO.	R/W NO.	SHEET No.	TOTAL SHEETS
8	MONT.	S 100(1)	3100-01	2	5

#5

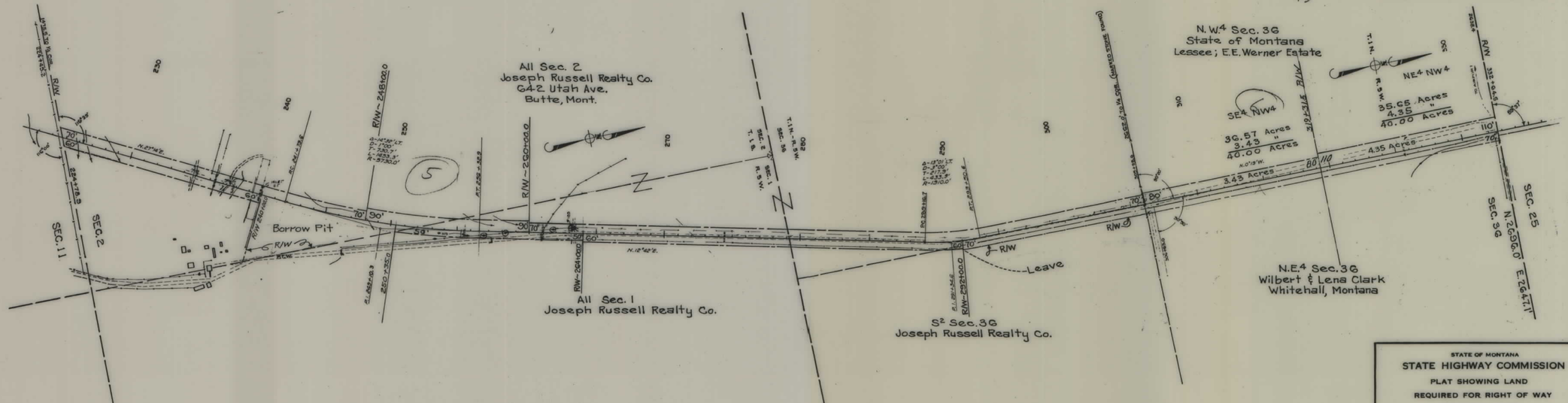

STATE OF MONTANA

STATE HIGHWAY COMMISSION

PLAT SHOWING LAND
REQUIRED FOR RIGHT OF WAY
JEFFERSON COUNTY

SCALE 1" = 400' MAP COMPLETED 2-13-52
DESCRIPTIONS WRITTEN BY L.B. DATE 2-42-52
DESCRIPTIONS CHECKED BY M.B. DATE 2/21/52
APPROVED BY
APPROVED BY Malcolm Bourdon R/W ENGINEER

S 100(1) SHT 2 OF 5

FED ROAD DIV NO	STATE	FED AID PROJ NO.	R/W NO.	SHEET No	TOT. SHEETS
8	MONT	S 100(1)	2(100-01)	3	5

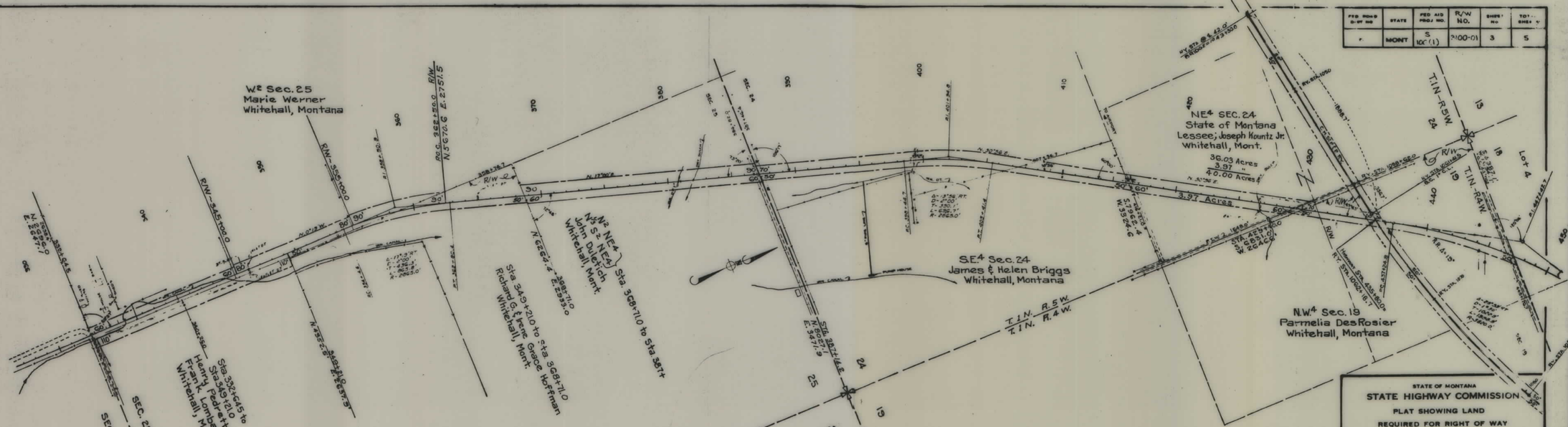

STATE OF MONTANA

STATE HIGHWAY COMMISSION

PLAT SHOWING LAND
REQUIRED FOR RIGHT OF WAY
JEFFERSON COUNTY

SCALE 1" = 400' MAP COMPLETED 2-29-52
DESCRIPTIONS WRITTEN BY LB DATE 2-29-52
DESCRIPTIONS CHECKED BY LR DATE 2-29-52
APPROVED BY
APPROVED BY Malcolm Bourdon R/W ENGINEER

S 100(1) SHT 3 OF 5

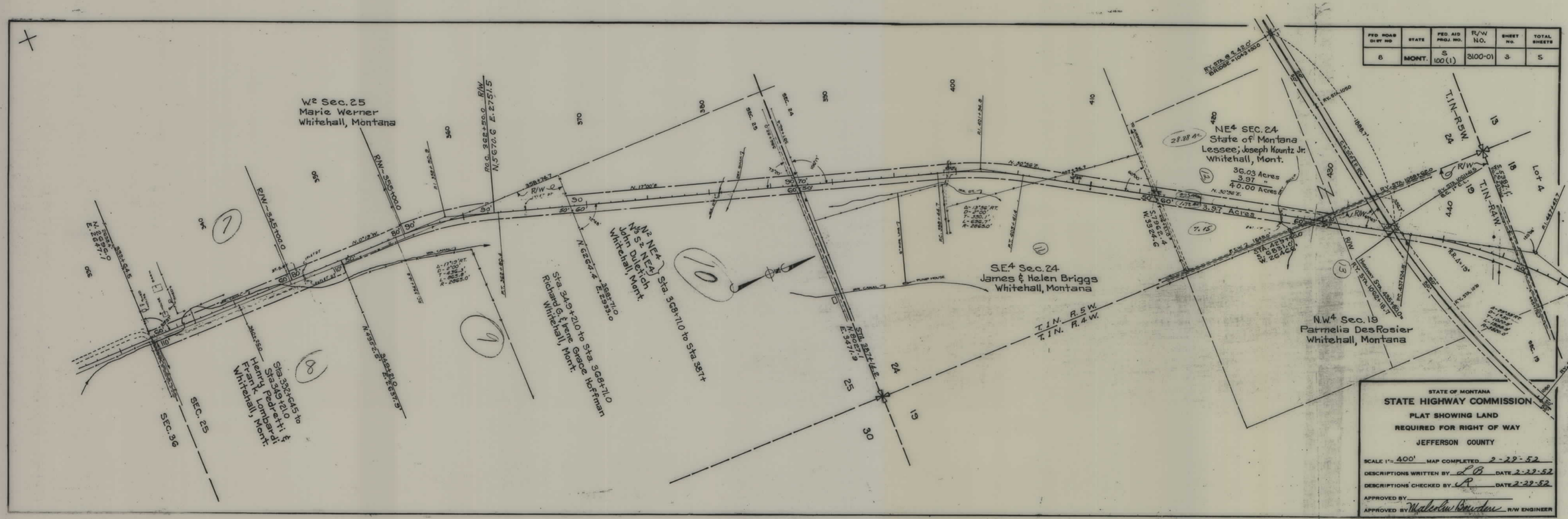

FED ROAD DIST NO	STATE	FED AID PROJ. NO.	R/W NO.	SHEET NO.	TOTAL SHEETS
8	MONT.	S 100(1)	3100-01	3	5

S 100(1) SHT 3 OF 5

5

FED. ROAD DIST. NO.	STATE	FED. AID PROJ. NO.	R/W NO.	SHEET NO.	TOTAL SHEETS
8	MONT.	S 100(1)	3100-01	4	5

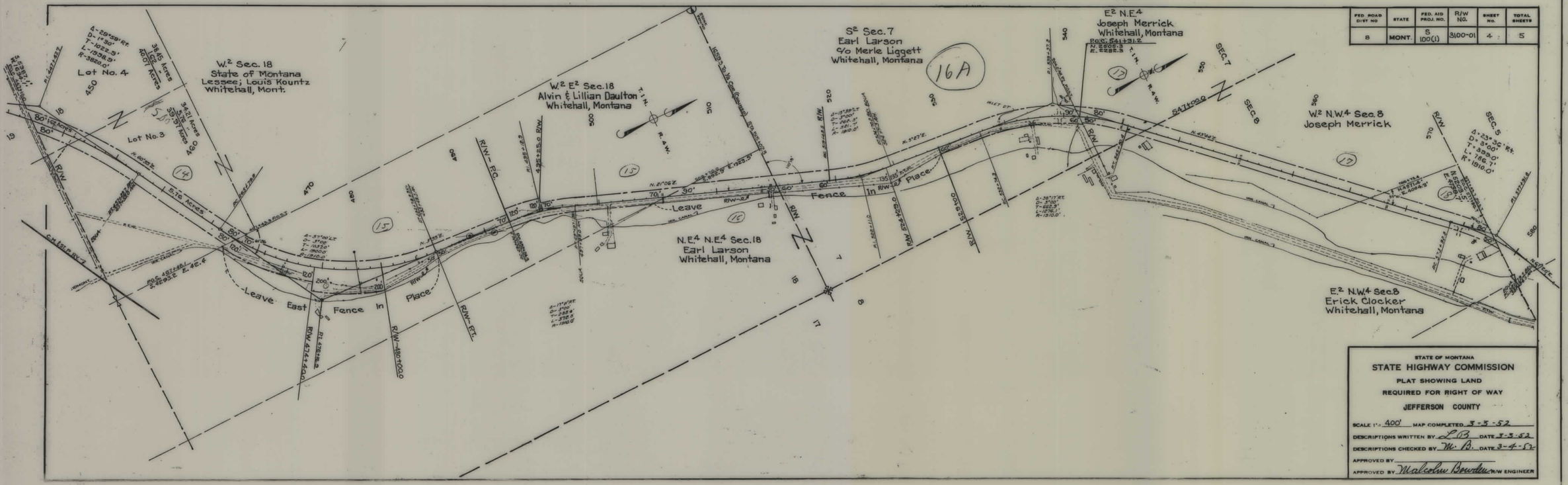

S 100(1) SHT 4 OF 5

FED. ROAD DIST. NO	STATE	FED. AID PROJ. NO.	R/W NO.	SHEET No.	TOTAL SHEETS
8	MONT.	S 100(1)	3100-01	5	5

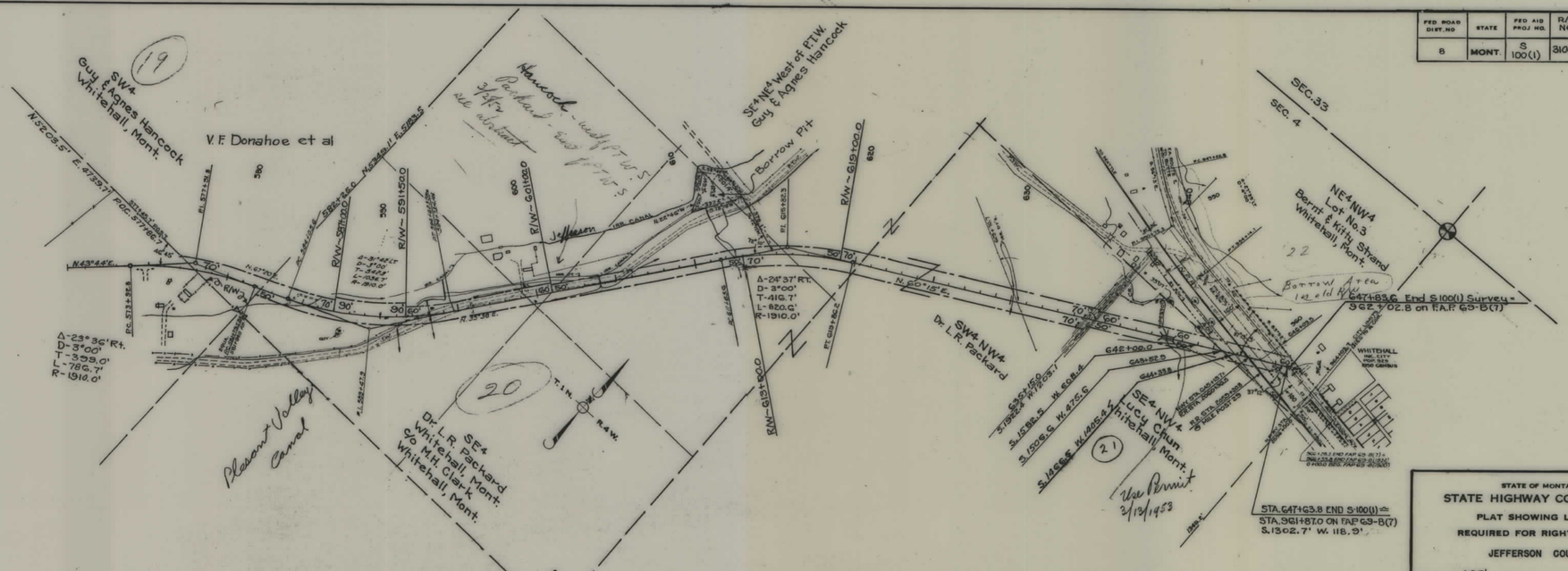

STATE OF MONTANA

STATE HIGHWAY COMMISSION

PLAT SHOWING LAND
REQUIRED FOR RIGHT OF WAY

JEFFERSON COUNTY

SCALE 1" = 400' MAP COMPLETED 3-3-53

DESCRIPTIONS WRITTEN BY L.B. DATE 3-3-53

DESCRIPTIONS CHECKED BY W.B. DATE 3-4-53

APPROVED BY

APPROVED BY Malcolm Bowden R/W ENGINEER

S 100(1) SHT 5 OF 5