PLANS
NOT
TO
SCALE

FED. ROAD DIST. NO.	STATE	FED. AID PROJ. NO.	R/W NO.	SHEET No.	TOTAL SHEETS
8	MONT.	F 101(5)	1101-05	1	4

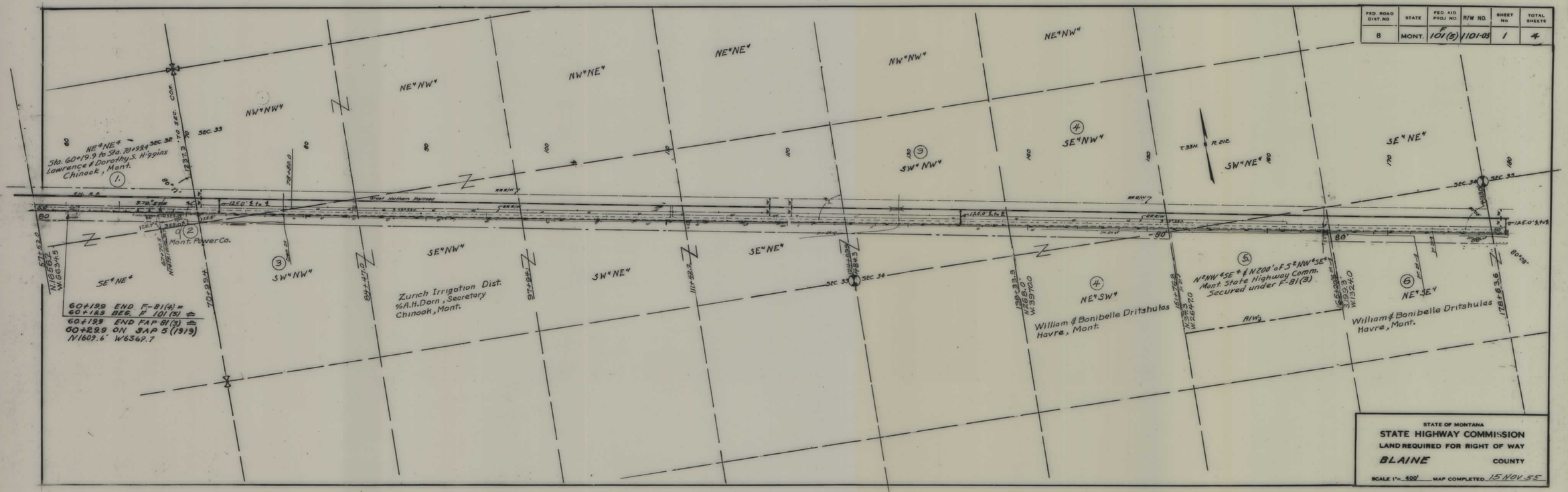

STATE OF MONTANA
STATE HIGHWAY COMMISSION
LAND REQUIRED FOR RIGHT OF WAY
BLAINE COUNTY
SCALE 1"= 400' MAP COMPLETED 15 NOV. 55

F 101(5) SHT 1 OF 4

4

DEPARTMENT OF THE INTERIOR-BUREAU OF LAND MANAGEMENT
LAND OFFICE-BILLINGS, MONTANA

I HEREBY CERTIFY THAT THE RIGHT OF WAY AND THE MATERIALS SITES SHOWN ON THIS MAP, CONSISTING OF SHEETS 2 and 3, MONT. F 101 (5), IN THE FOLLOWING-LISTED SUBDIVISIONS, AFFECTS ONLY UNAPPROPRIATED AND UNENTERED PUBLIC DOMAIN WITHDRAWN FOR USE IN CONNECTION WITH THE ZURICH IRRIGATION DISTRICT.

SUBDIVISION	SEC.	TWP.(N)	RGE(E)	SYMBOL	REMARKS
SE¼	35	33	21	Hatched	Right of Way
W½NW¼SW¼SE¼, SW¼SW¼NW¼SE¼	35	33	21	Cross-hatched	Materials Site
Lot 4	6	32	22	Hatched	Right of Way
SW¼NW¼	5	32	22	Hatched	Right of Way
(Part SW¼NW¼, So. of highway	5	32	22	Cross-hatched	Materials Site

October 1 1955
(date)

Orval G. Hadley
ORVAL G. HADLEY, Manager

FIELD MONTH	STATE	FIELD NO.	R/W NO	SHEET NO.	TOTAL SHEETS
8	MONT	101(5)	1101-5	2	4

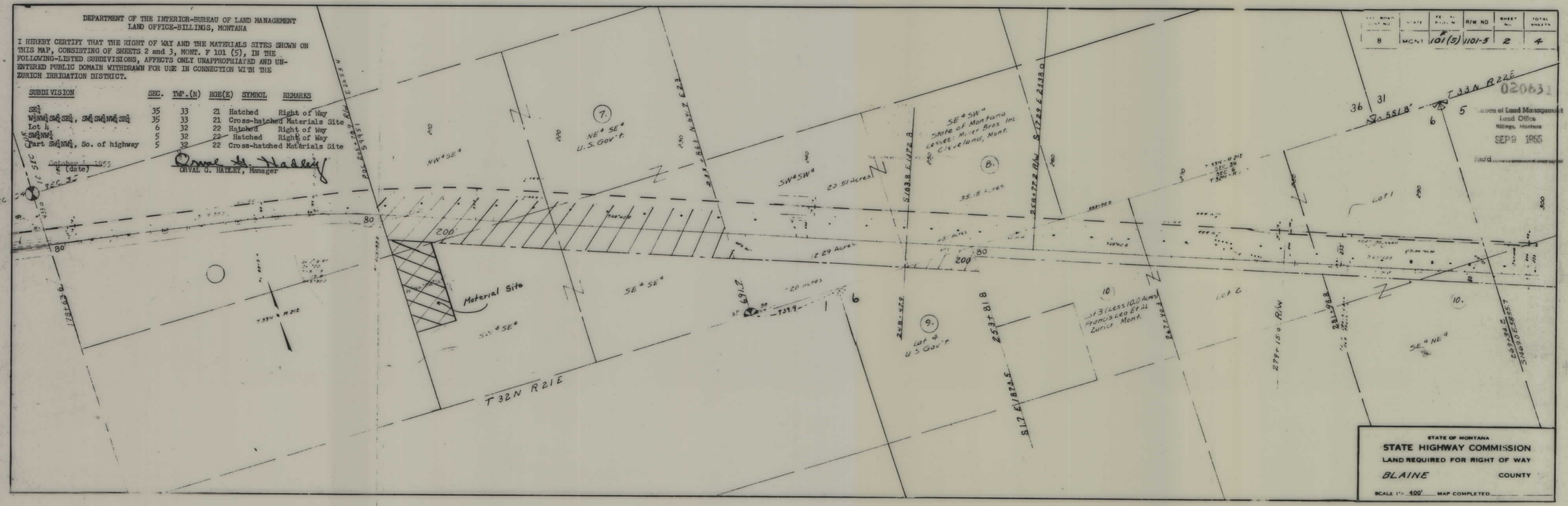

STATE OF MONTANA
STATE HIGHWAY COMMISSION
LAND REQUIRED FOR RIGHT OF WAY
BLAINE COUNTY
SCALE 1" = 400' MAP COMPLETED

F 101(5) SHT 2 OF 4

FED. ROAD DIST. NO.	STATE	FED. AID PROJ. NO.	R/W NO.	SHEET NO.	TOTAL SHEETS
8	MONT	F 101 (5)	1101-5	2	4

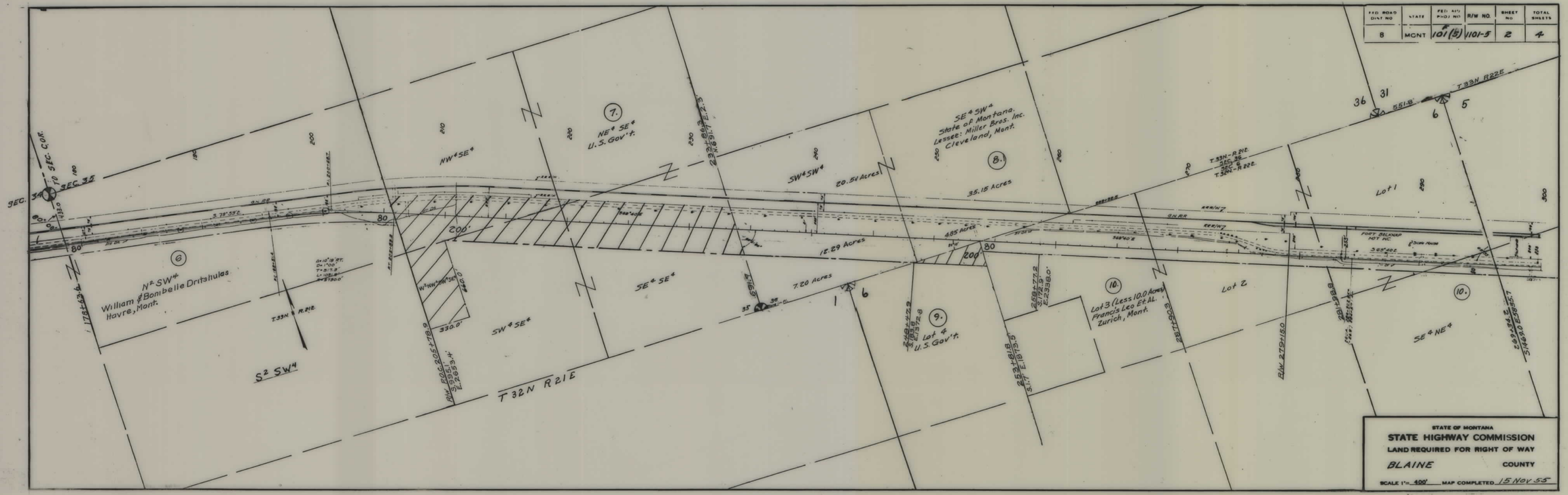

F 101(5) SHT 2 OF 4

5

FED. ROAD DIST. NO	STATE	FED. AID PROJ. NO.	R/W NO.	SHEET No.	TOTAL SHEETS
8	MONT.	101 (5)	1101-05	3	4

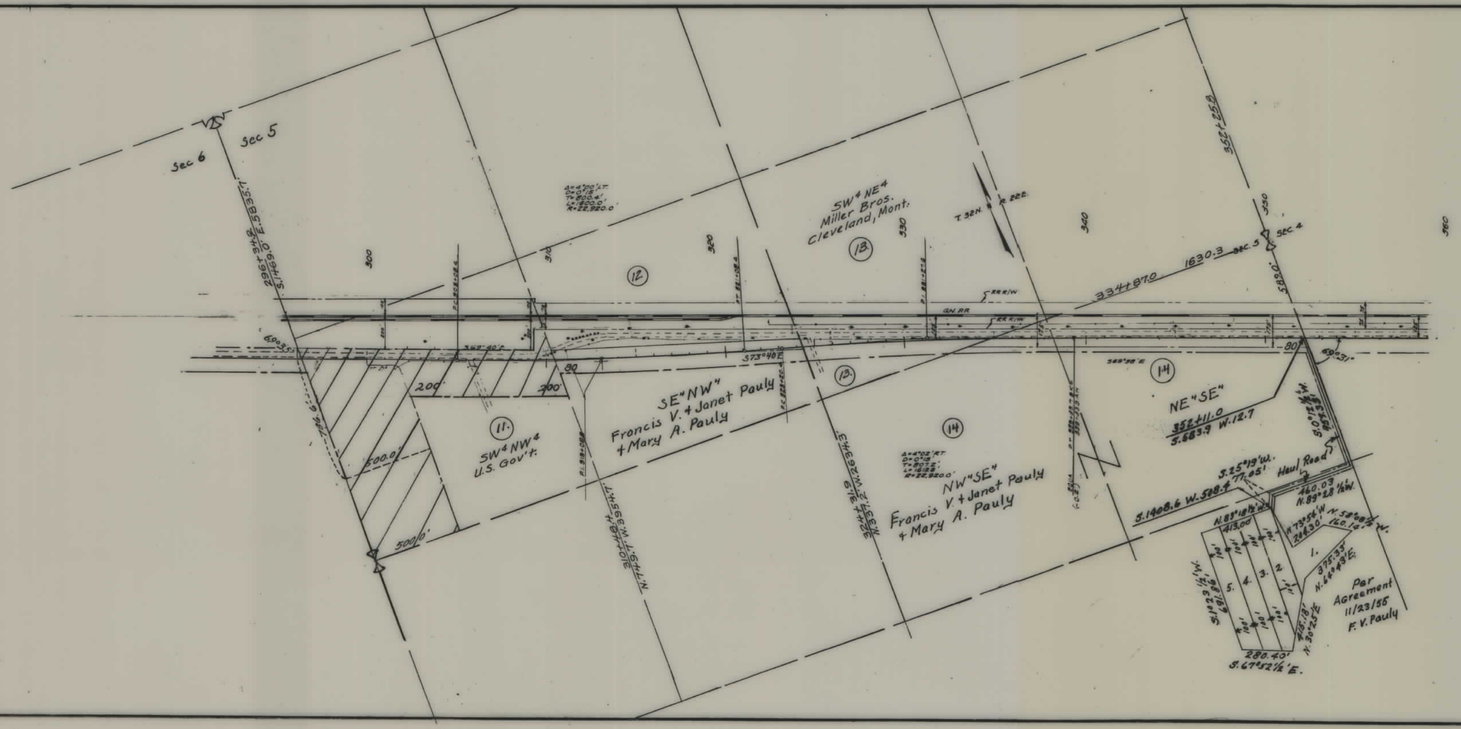

STATE OF MONTANA

STATE HIGHWAY COMMISSION

LAND REQUIRED FOR RIGHT OF WAY

BLAINE COUNTY

SCALE 1"= 400' MAP COMPLETED 15 Nov. 55

F 101(5) SHT 3 OF 4

4

FED. ROAD DIST. NO	STATE	FED. AID PROJ. NO.	R/W NO.	SHEET No.	TOTAL SHEETS
8	MONT.	F-101(5)	1101-05	4	4

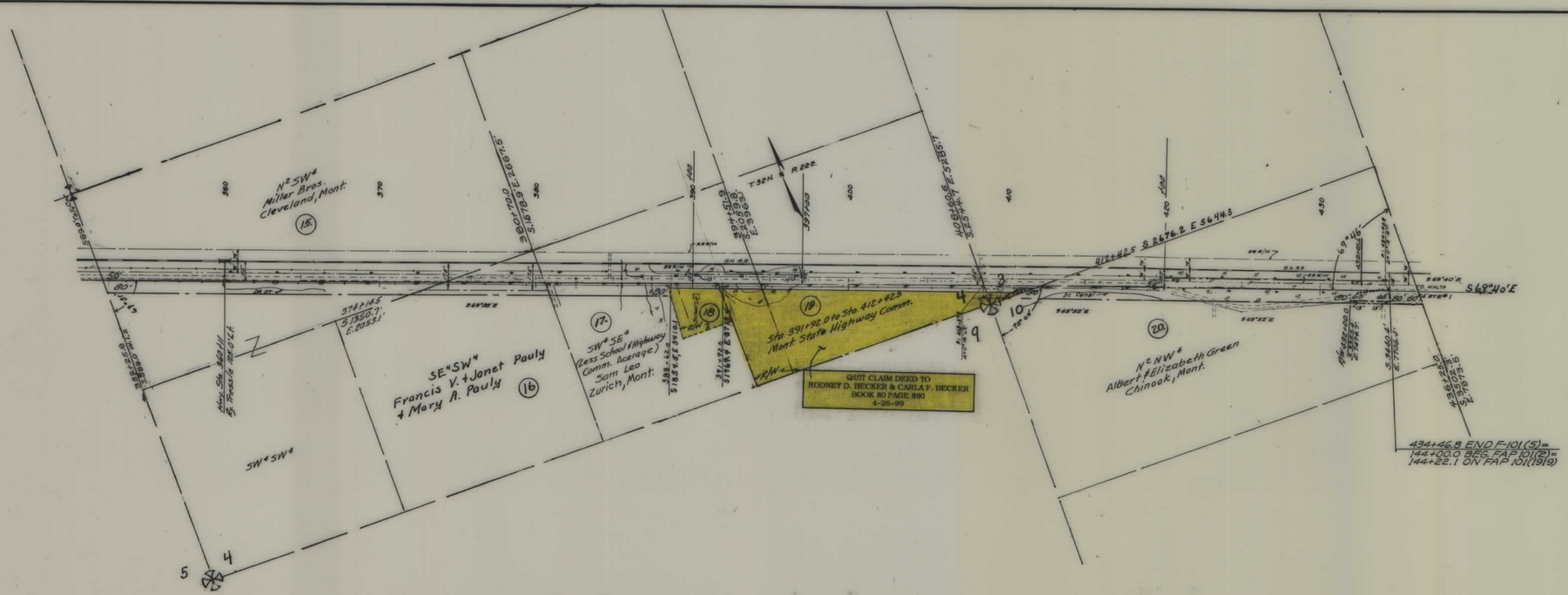

STATE OF MONTANA

STATE HIGHWAY COMMISSION

LAND REQUIRED FOR RIGHT OF WAY

BLAINE COUNTY

SCALE 1" = 400' MAP COMPLETED 15 Nov 55

F 101(5) SHT 4 OF 4