PLANS
NOT
TO
SCALE

FED. ROAD DIST. NO.	STATE	FED. AID PROJECT NUMBERS CONST. NO.	R/W NO.	STATE NO.	SHEET NO.	TOTAL SHEETS
8	MONT.		F-107(13)	1107-13	1	4

BRIDGER-LAUREL
(MAINSTREET OF BRIDGER)

STATE OF MONTANA
STATE HIGHWAY COMMISSION

RIGHT OF WAY PLAN OF

FEDERAL AID PROJECT NO. F-107(13) R/W F-107( ) CONST.

BRIDGER-LAUREL

(MAINSTREET OF BRIDGER)

0.466 MILES

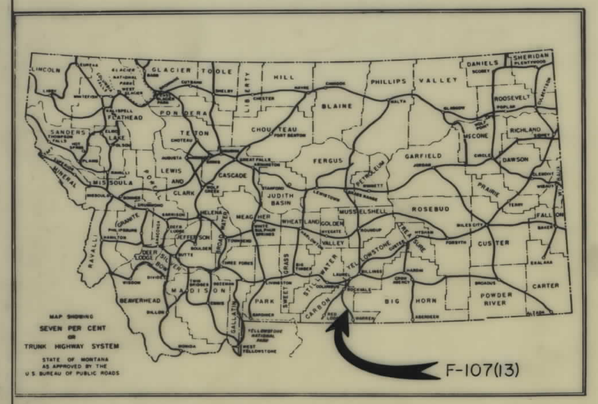

INDEX		
PARCEL NO	OWNERSHIP	SHEET NO
1	MARGUERITE M. BAKER	2 & 3
2	F. DAVID & DOROTHY COWGER	2

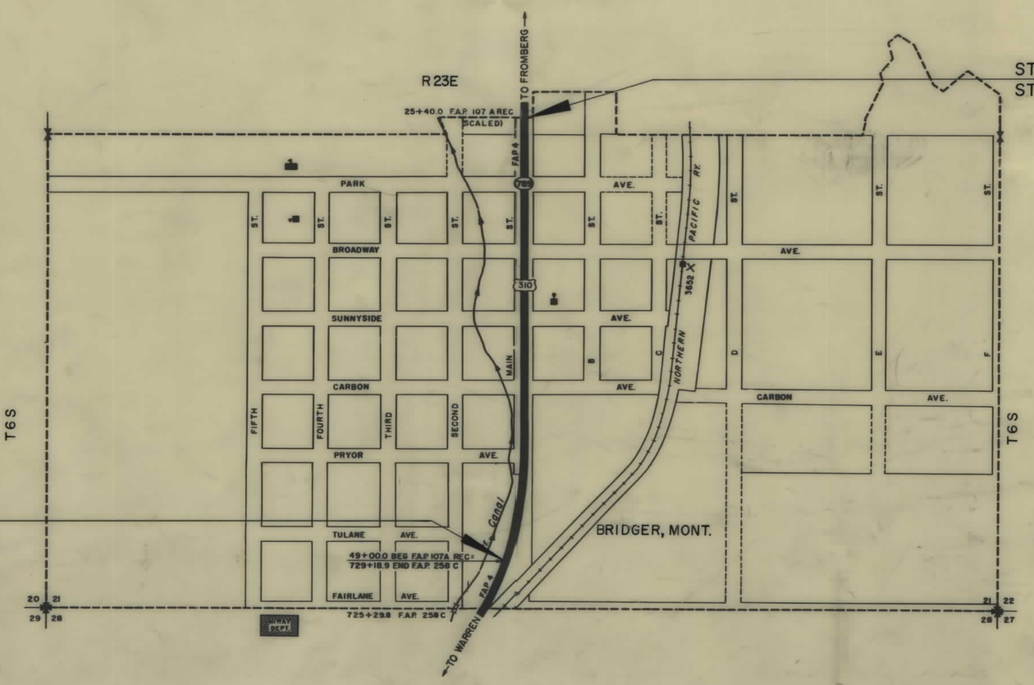

CONVENTIONAL SIGNS

STATE AND NATIONAL LINE
COUNTY LINE
CITY, VILLAGE OR BOROUGH LINE
TOWNSHIP LINE
SECTION LINE
RESERVATION LINE
FENCE LINE
GUARD RAIL
OWNERSHIP BOUNDARY
RIGHT OF WAY LINE
RIGHT OF WAY LINE FENCED
TRAVELED WAY
RAILROADS
RETAINING WALLS
BASE OR SURVEY LINE
LEVEE
CULVERTS IN PLACE (PLAN)
NEW CULVERTS (PLAN)
NEW CULVERTS (PROFILE)
TROLLEY POLE
POWER POLE
TELEPHONE OR TELEGRAPH POLE
MARSH
DITCH
RIPRAP
BRIDGE
SECTION CORNER . . . FOUND . . . UNFOUND
1/4 SECTION CORNER . . . FOUND . . . UNFOUND
1/16 CORNER . . . FOUND . . . UNFOUND
CENTER OF SECTION
CONTROL OF ACCESS WITH FENCE
CONTROL OF ACCESS WITHOUT FENCE
PARCEL NUMBER
CATTLE GUARD
GATE IN FENCE
CONSTRUCTION LIMITS . . . CUT — FILL

B.P.R. APPROVAL 10-21-68, 5-30-72

STATE HIGHWAY COMMISSION OF MONTANA

APPROVED:
Oct. 8 1968
STATE HIGHWAY ENGINEER

STATE OF MONTANA REGISTERED No. 1745 LEWIS M. CHITTIM CIVIL ENGINEER AND LAND SURVEYOR

U.S. DEPARTMENT OF TRANSPORTATION
FEDERAL HIGHWAY ADMINISTRATION
BUREAU OF PUBLIC ROADS

APPROVED:

DIVISION ENGINEER — DATE

F 107(13) SHT 1 OF 4

FED. ROAD DIST. NO.	STATE	FED. AID PROJECT NUMBERS CONST. NO.	R/W NO.	STATE NO.	SHEET NO.	TOTAL SHEETS
8	MONT.		F-107(13)	1107-13	2	4

OWNERSHIPS

PARCEL	NAME	ADDRESS	TOTAL AREA	GROSS R/W AREA	P.T.W. AREA	AREA TO BE ACQUIRED	REMAINDER LEFT	REMAINDER RIGHT	CONS'T. PERMIT AREA
1	MARGUERITE M. BAKER	BRIDGER, MONT.							
2	F. DAVID & DOROTHY COWGER	" "	RELEASE OF LIABILITY ONLY						

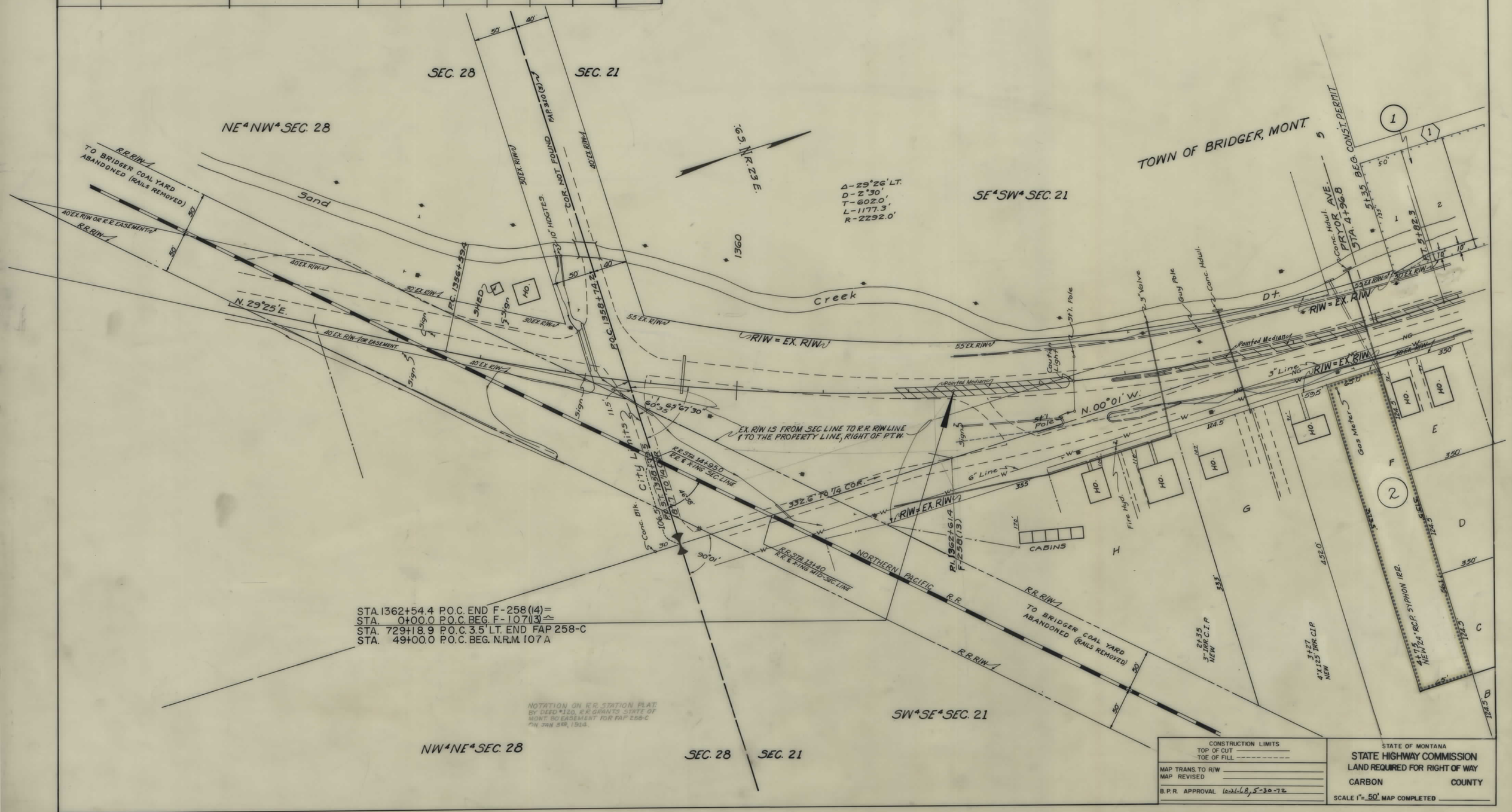

F 107(13) SHT 2 OF 4

FED ROAD DIST NO	STATE	FED AID PROJECT NUMBERS CONST NO	FED AID PROJECT NUMBERS R/W NO.	STATE NO	SHEET NO	TOTAL SHEETS
8	MONT		F-107(13)	1107-13	3	4

OWNERSHIPS

PARCEL	NAME	ADDRESS	TOTAL AREA	GROSS R/W AREA	P.T.W. AREA	AREA TO BE ACQUIRED	REMAINDER LEFT	REMAINDER RIGHT	CONST. PERMIT AREA
1	MARGUERITE M. BAKER	BRIDGER, MONT.							1149 S.F.

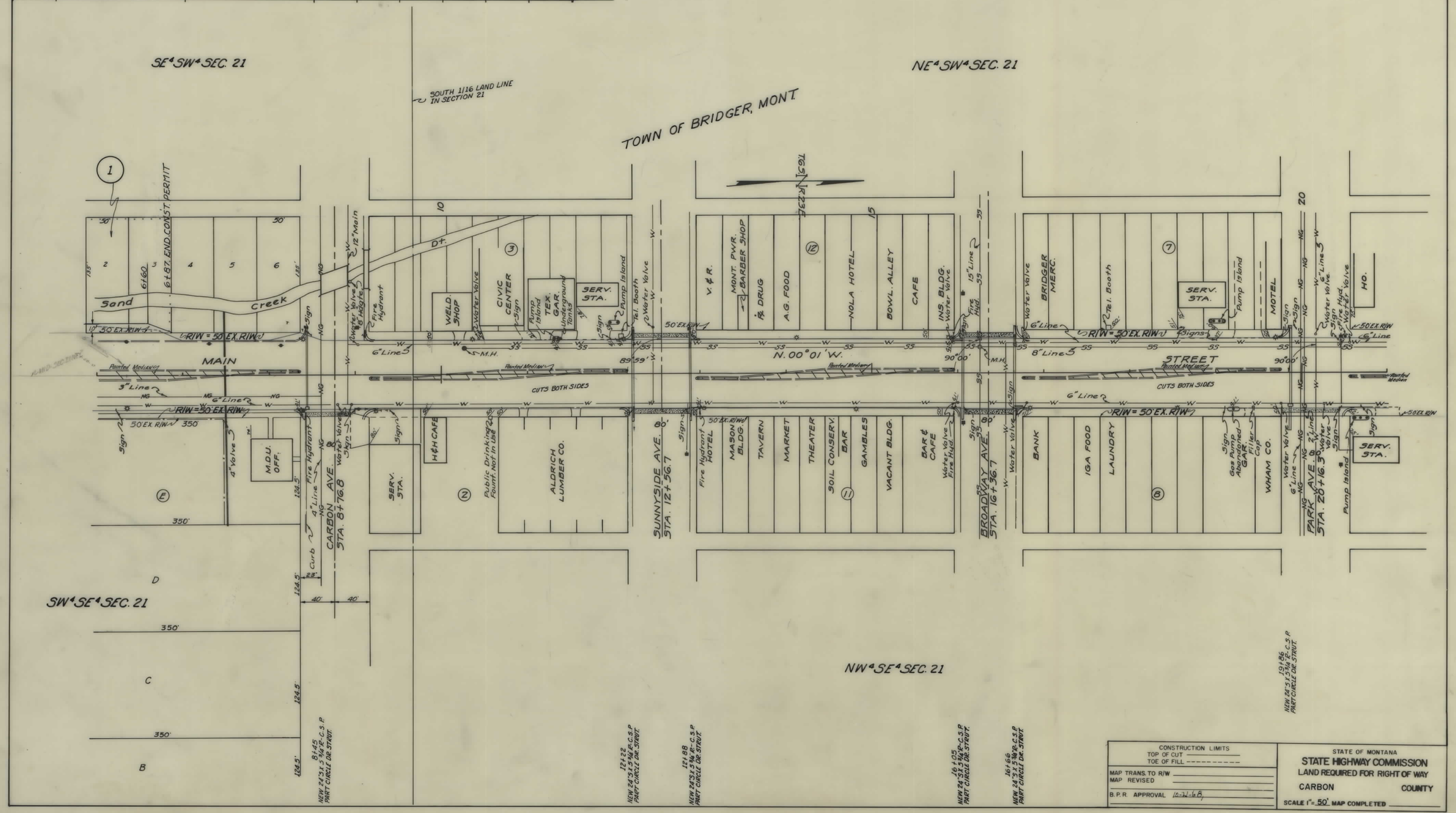

CONSTRUCTION LIMITS
TOP OF CUT
TOE OF FILL

MAP TRANS. TO R/W
MAP REVISED

B.P.R. APPROVAL 10-31-68

STATE OF MONTANA
STATE HIGHWAY COMMISSION
LAND REQUIRED FOR RIGHT OF WAY
CARBON COUNTY
SCALE 1" = 50' MAP COMPLETED

F 107(13) SHT 3 OF 4

FED. ROAD DIST. NO.	STATE OF MONTANA	FED. AID PROJECT NUMBERS CONST. NO.	R/W NO.	STATE NO.	SHEET NO.	TOTAL SHEETS
8			F-107(13)	1107-13	4	4

OWNERSHIPS

PARCEL	NAME	ADDRESS	TOTAL AREA	GROSS R/W AREA	P. T. W. AREA	AREA TO BE ACQUIRED	REMAINDER LEFT	REMAINDER RIGHT	CONST. PERMIT AREA

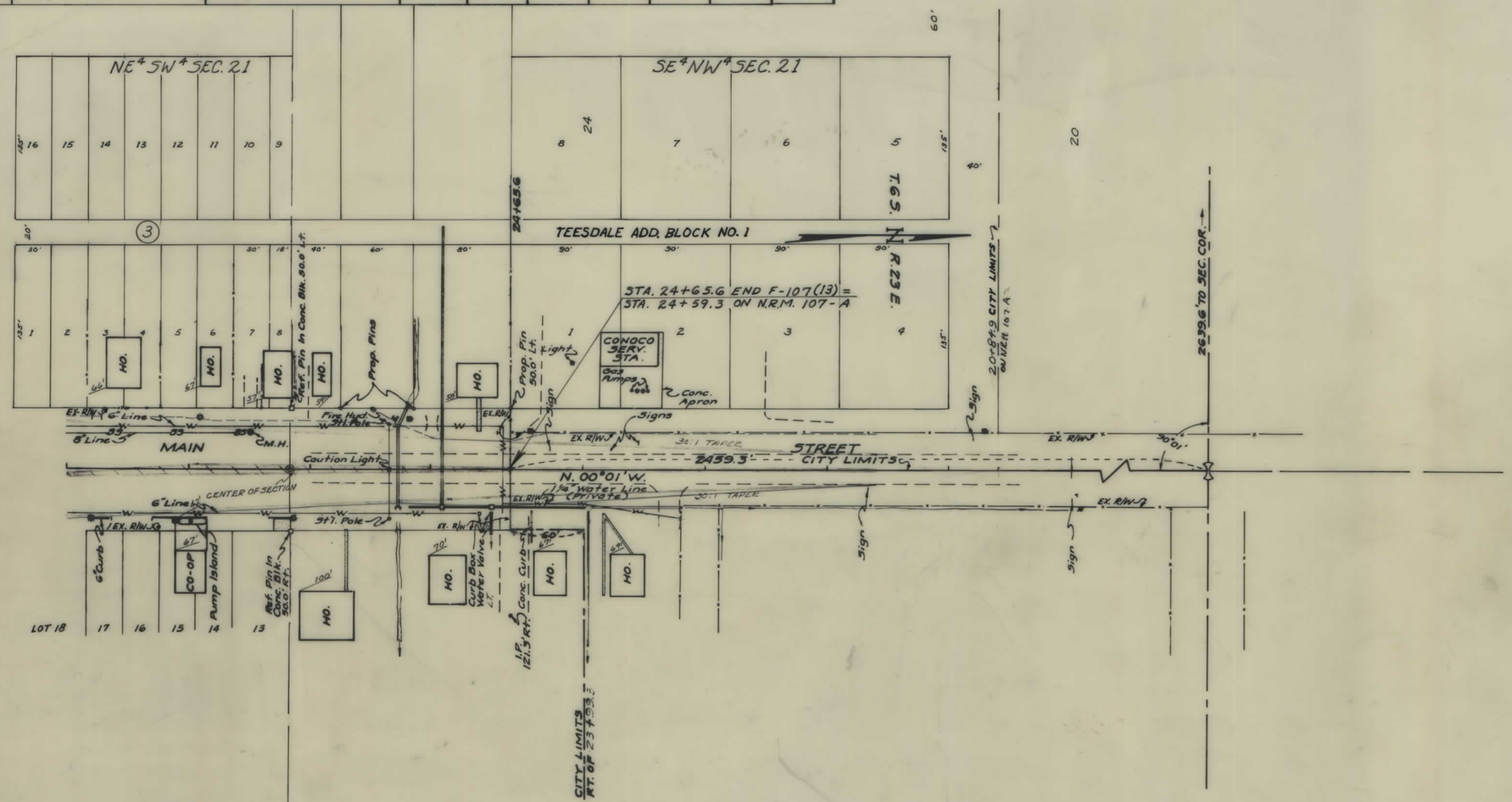

CONSTRUCTION LIMITS TOP OF CUT / TOE OF FILL	STATE OF MONTANA STATE HIGHWAY COMMISSION LAND REQUIRED FOR RIGHT OF WAY
MAP TRANS. TO R/W / MAP REVISED	CARBON COUNTY
B.P.R. APPROVAL 10-21-68, H-22-68 8-12-69	SCALE 1" = 50' MAP COMPLETED

F 107(13) SHT 4 OF 4