PLANS
NOT
TO
SCALE

FED. ROAD PRO. NO	STATE	FED. AID PROJ. NO.	R/W NO.	SHEET NO.	TOTAL SHEETS
	MONT	F 156 (9)	1136-09	1	7

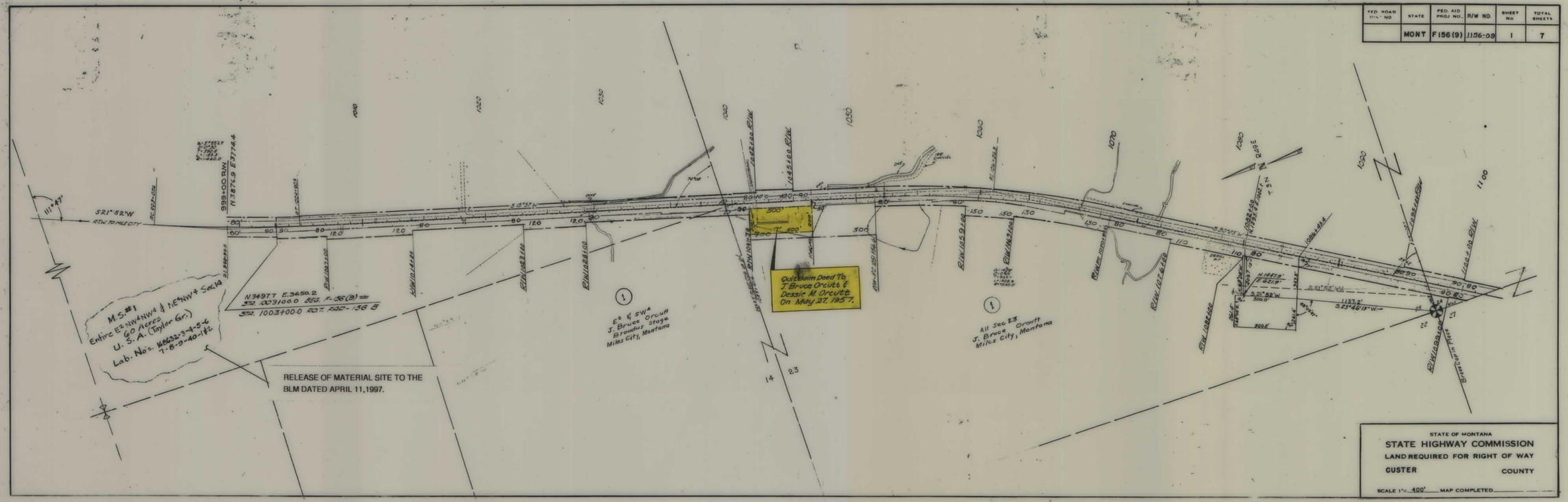

F 156(9) SHT 1 OF 7

4

FED. ROAD DIST. NO.	STATE	FED. AID PROJ. NO.	R/W NO.	SHEET NO.	TOTAL SHEETS
8	MONT.	F156(9)	1156-03	2	7

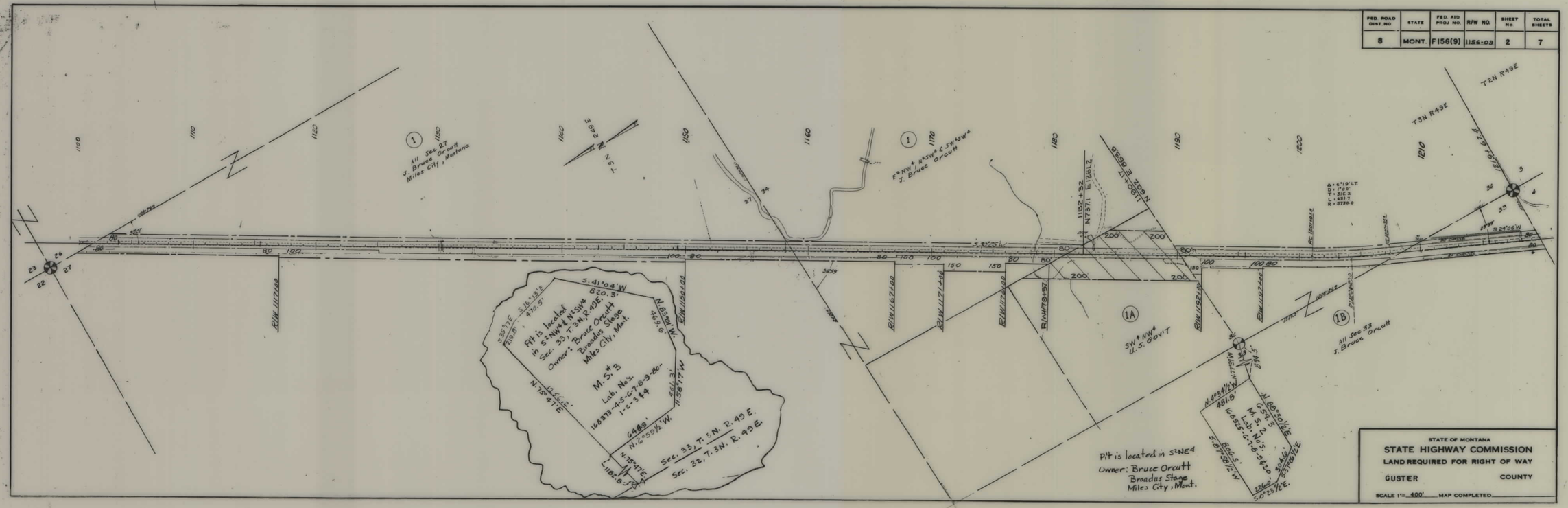

F 156(9) SHT 2 OF 7

4

R/W COPY-

MONTANA 023437

DEPARTMENT OF THE INTERIOR
LAND OFFICE

BUREAU OF LAND MANAGEMENT
BILLINGS, MONTANA

I hereby certify that the right of way represented hereon in hatching in the SW¼NW¼ Section ~~36~~ 34, Township 3 North, Range 49 East, and in the SE¼SE¼ Section 8, Township 2 North, Range 49 East, affects only unappropriated and unreserved public land.

December 21, 1956

THEO. E. ANHDER, Manager

FED. ROAD DIST. NO	STATE	FED. AID PROJ. NO	R/W NO.	SHEET NO	TOTAL SHEETS
8	MONT.	F156(9)		3	7

STATE OF MONTANA
STATE HIGHWAY COMMISSION
LAND REQUIRED FOR RIGHT OF WAY
CUSTER COUNTY
SCALE 1" = 400' MAP COMPLETED ______

F 156(9) SHT 3 OF 7

FED. ROAD DIST. NO	STATE	FED. AID PROJ. NO	R/W NO.	SHEET NO	TOTAL SHEETS
8	MONT.	F156(9)	1156-09	3	7

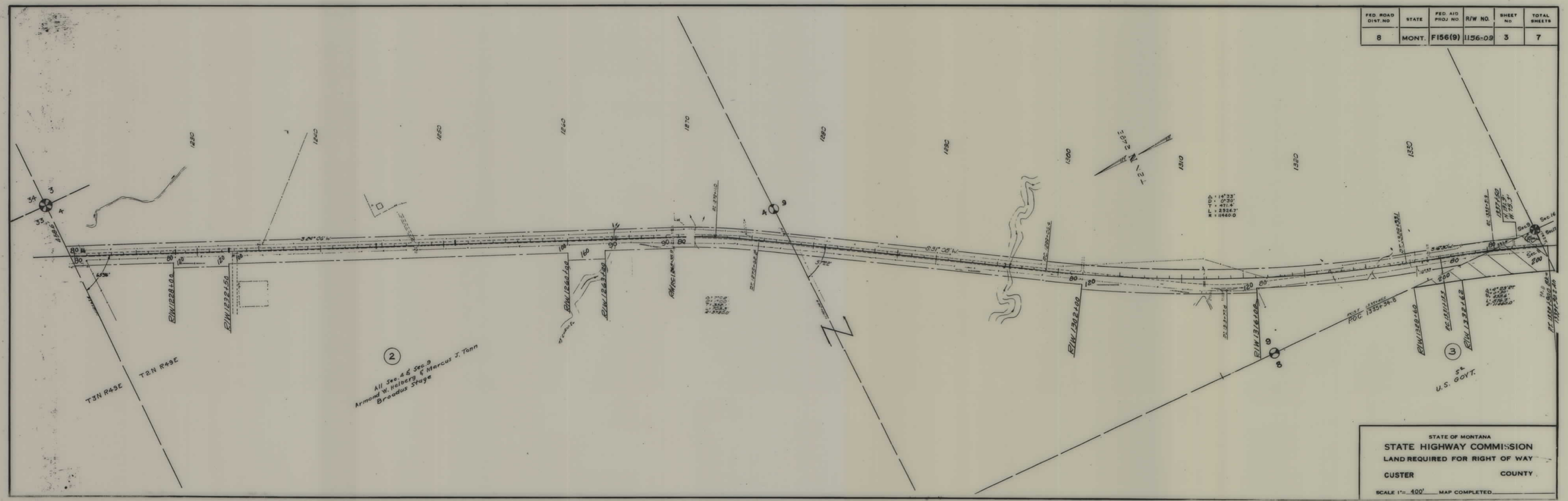

F156(9) SHT 3 OF 7

4

FED. ROAD DIST. NO	STATE	FED. AID PROJ. NO.	R/W NO.	SHEET NO.	TOTAL SHEETS
8	MONT.	F156(9)	1156-09	4	7

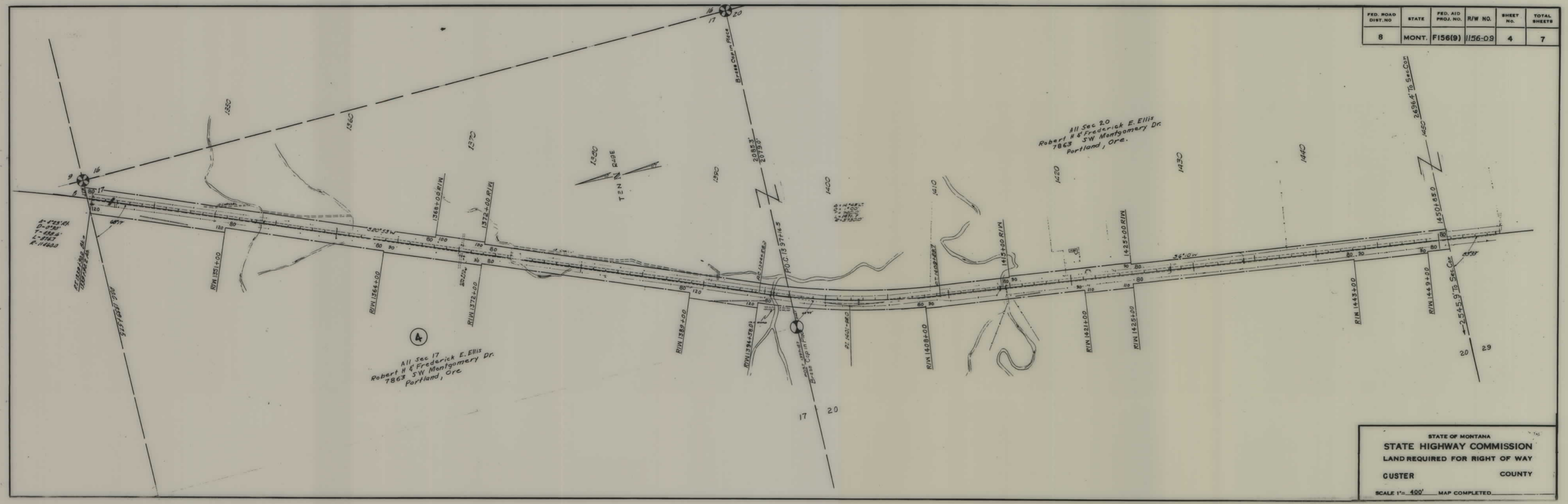

STATE OF MONTANA
STATE HIGHWAY COMMISSION
LAND REQUIRED FOR RIGHT OF WAY

CUSTER COUNTY

SCALE 1"= 400' MAP COMPLETED

F 156(9) SHT 4 OF 7

4

FED. ROAD DIST. NO.	STATE	FED. AID PROJ. NO.	R/W NO.	SHEET No.	TOTAL SHEETS
8	MONT.	F 156 (9)	1156-09	5	7

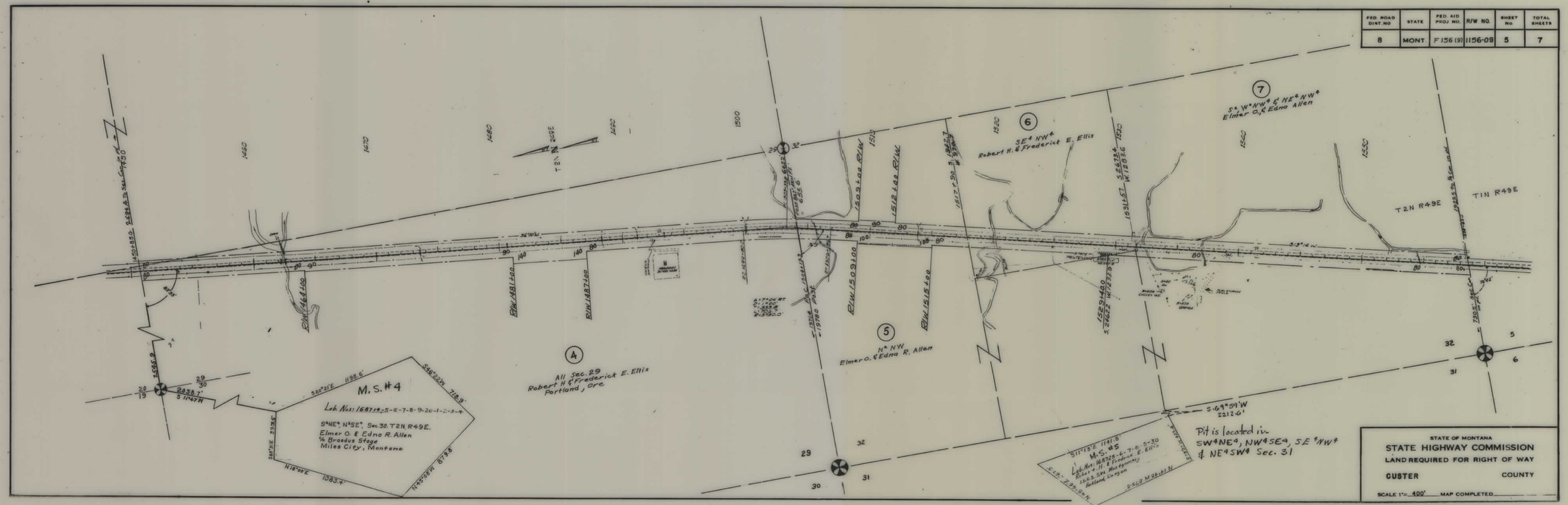

F 156(9) SHT 5 OF 7

5

FED. ROAD DIST. NO.	STATE	FED. AID PROJ. NO.	R/W NO.	SHEET No.	TOTAL SHEETS
8	MONT.	F 156 (9)	1156-09	6	7

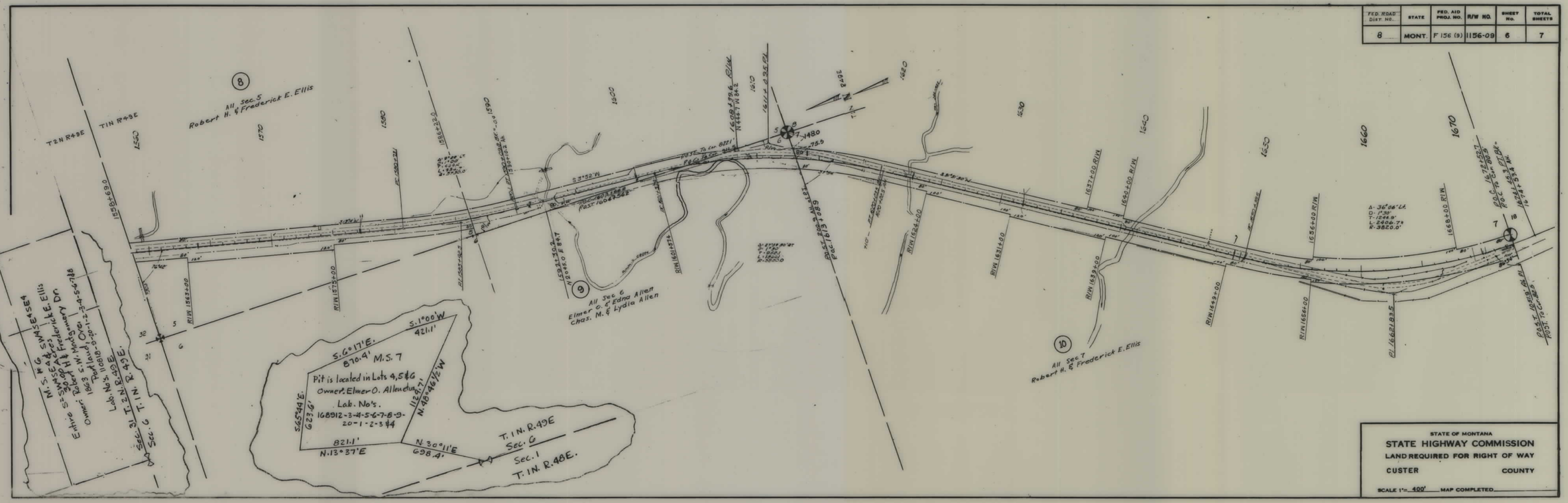

F 156(9) SHT 6 OF 7

4

FED. ROAD DIST. NO	STATE	FED. AID PROJ. NO.	R/W NO.	SHEET NO.	TOTAL SHEETS
8	MONT.	F156(9)	1156-09	7	7

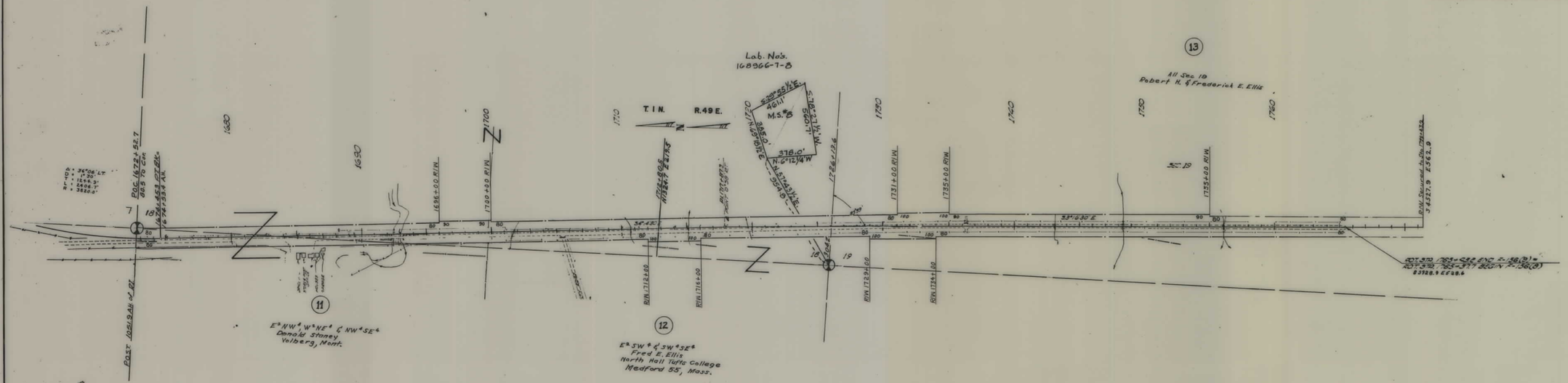

STATE OF MONTANA

STATE HIGHWAY COMMISSION

LAND REQUIRED FOR RIGHT OF WAY

CUSTER COUNTY

SCALE 1"= 400' MAP COMPLETED

F 156(9) SHT 7 OF 7

4

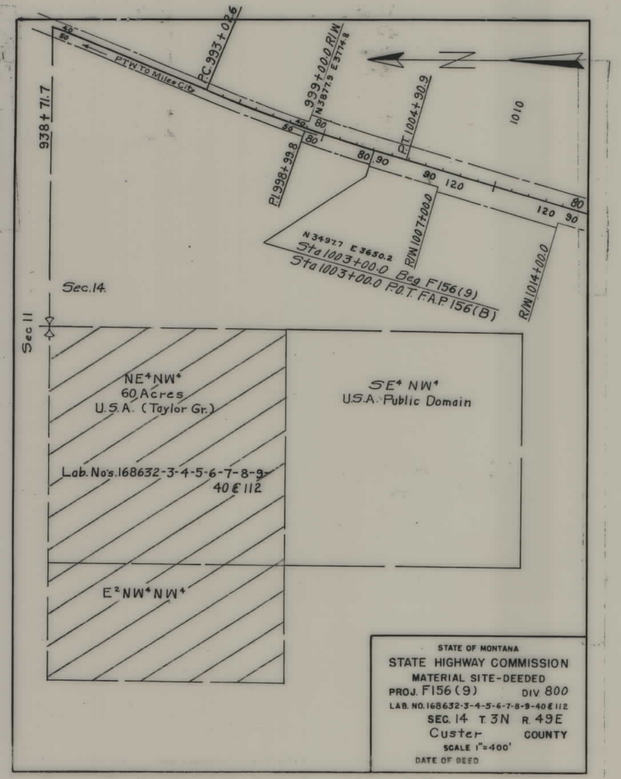

F 156(9) SHT 1 OF 1

4