PLANS
NOT
TO
SCALE

FED. ROAD DIST. NO	STATE	FED. AID PROJ. NO	R/W NO.	SHEET NO.	TOTAL SHEETS
8	MONT.	S-157(1)	3157-01	1	6

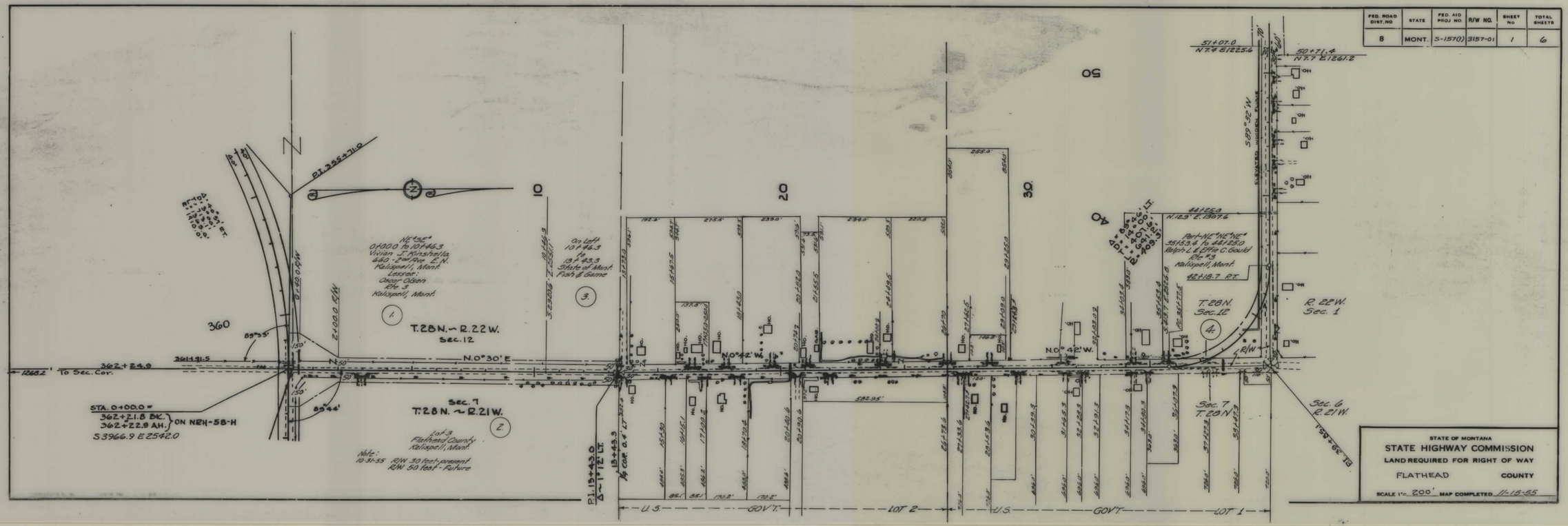

S 157(1) SHT 1 OF 6

4

FED. ROAD DIST. NO	STATE	FED. AID PROJ. NO	R/W NO.	SHEET NO	TOTAL SHEETS
8	MONT.	S-1570(1)	3157-01	2	6

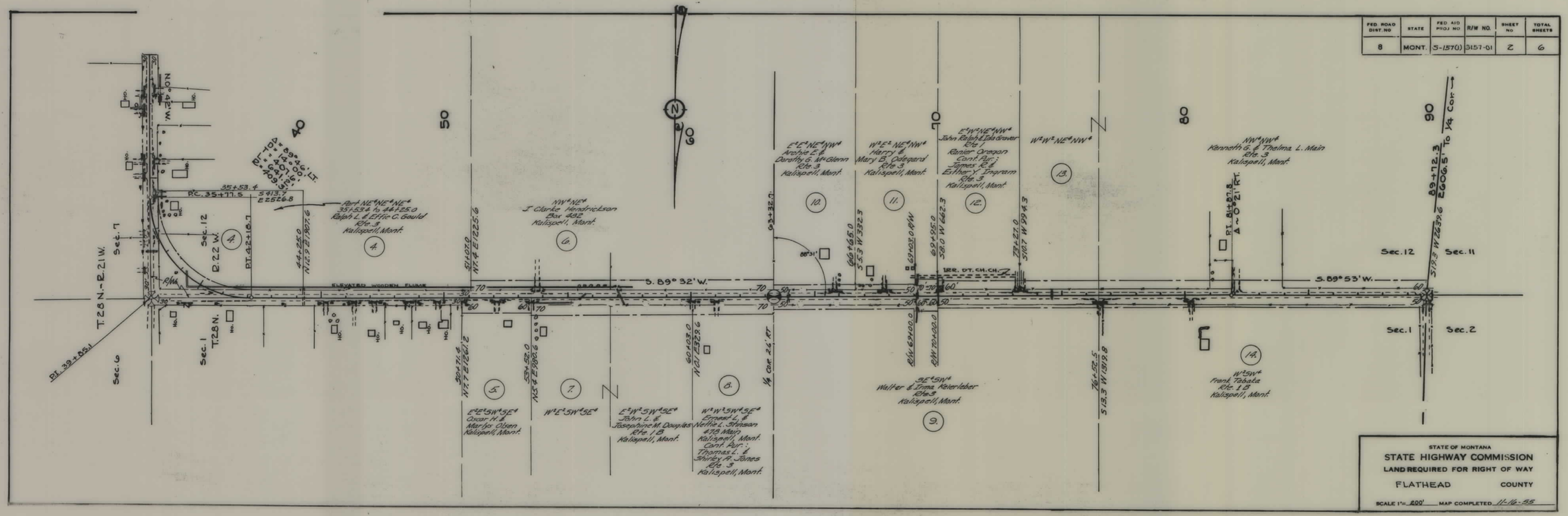

S 157(1) SHT 2 OF 6

4

FED. ROAD DIST. NO.	STATE	FED. AID PROJ. NO.	R/W NO.	SHEET NO.	TOTAL SHEETS
8	MONT.	S-157(1)3157-01		3	6

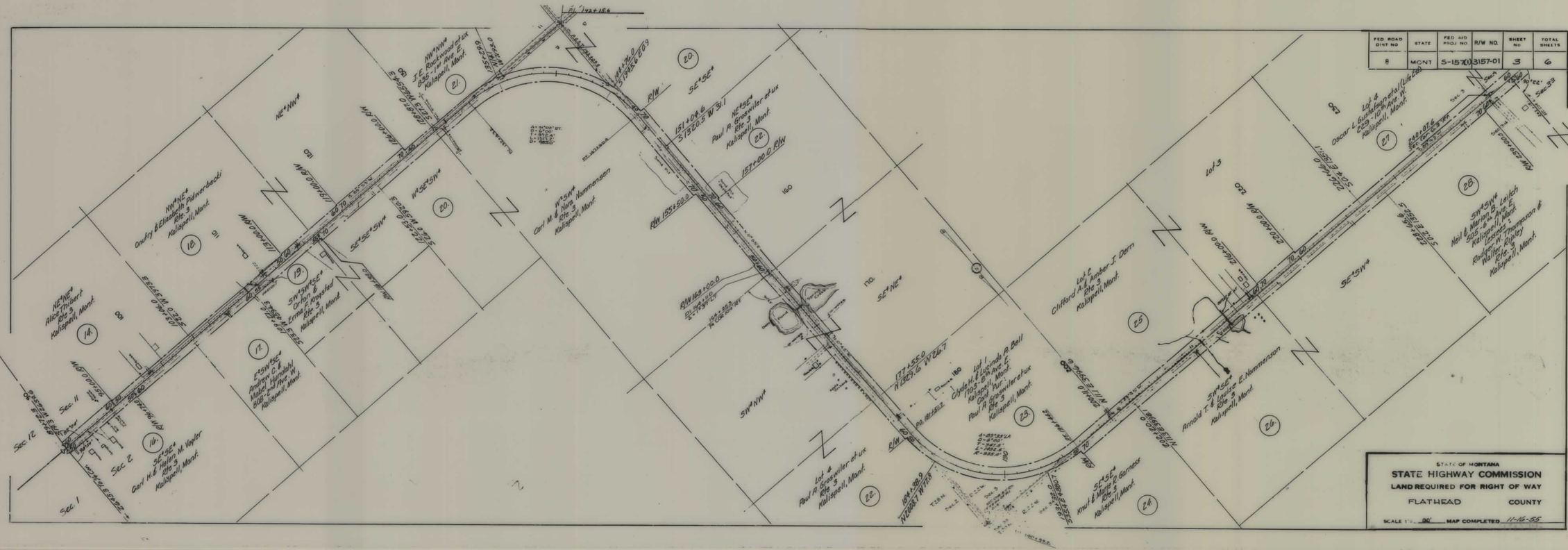

S 157(1) SHT 3 OF 6

4

FED ROAD DIST NO	STATE	FED AID PROJ NO.	R/W NO.	SHEET NO	TOTAL SHEETS
8	MONT.	S-157(1)	3157-01	4	6

STATE OF MONTANA

STATE HIGHWAY COMMISSION

LAND REQUIRED FOR RIGHT OF WAY

FLATHEAD COUNTY

SCALE 1" = 400' MAP COMPLETED 11-2-66

S 157(1) SHT 4 OF 6

5

FED. ROAD DIST. NO	STATE	FED. AID PROJ. NO.	R/W NO.	SHEET No.	TOTAL SHEETS
8	MONT.	S-157(1)	3157-01	5	6

STATE OF MONTANA

STATE HIGHWAY COMMISSION

LAND REQUIRED FOR RIGHT OF WAY

FLATHEAD COUNTY

SCALE 1" = 400' MAP COMPLETED 11-16-55

S 157(1) SHT 5 OF 6

FED. ROAD DIST. NO.	STATE	FED. AID PROJ. NO.	R/W NO.	SHEET NO.	TOTAL SHEETS
8	MONT.	S-157(1)	3157-01	6	6

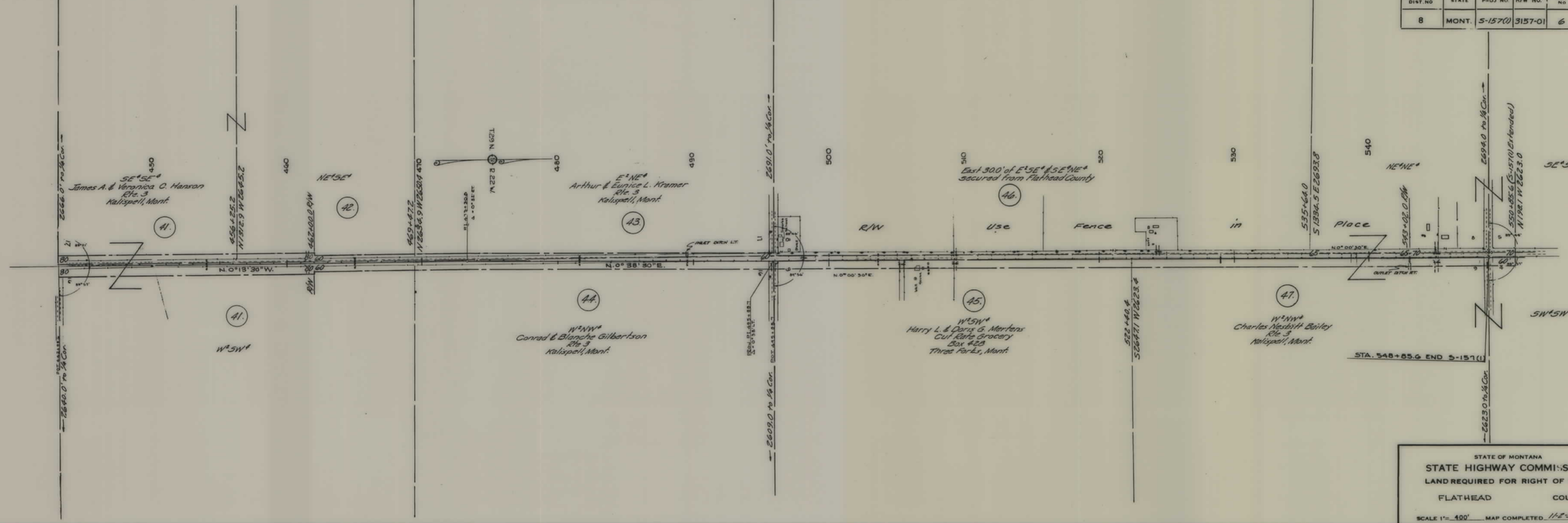

STATE OF MONTANA

STATE HIGHWAY COMMISSION

LAND REQUIRED FOR RIGHT OF WAY

FLATHEAD COUNTY

SCALE 1"= 400' MAP COMPLETED 11-2-65

S 157(1) SHT 6 OF 6

4