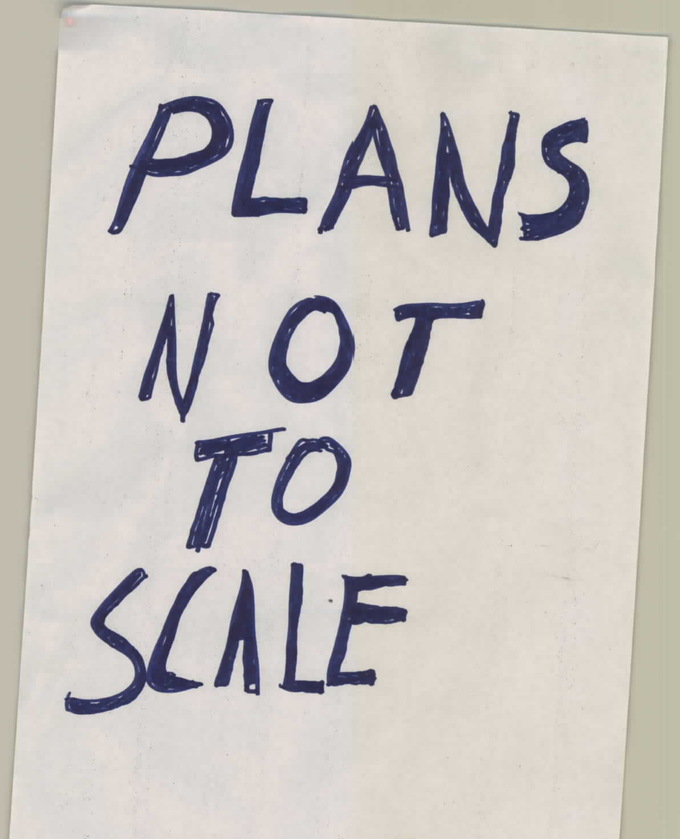
PLANS
NOT
TO
SCALE

FED. ROAD DIST. NO.	STATE	FED. AID PROJ. NO.	R/W NO.	SHEET No.	TOTAL SHEETS
8	MONT.	S188(2)	3188-02	1	5

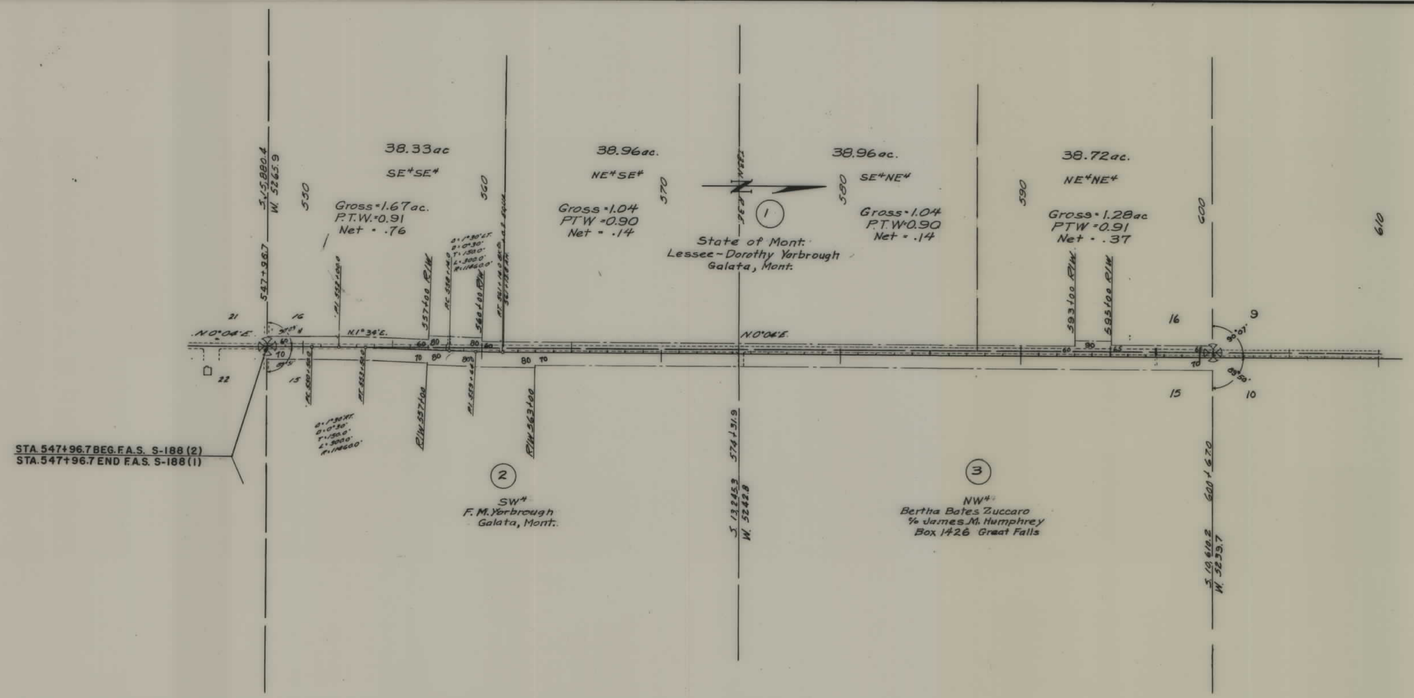

STATE OF MONTANA

STATE HIGHWAY COMMISSION

LAND REQUIRED FOR RIGHT OF WAY

TOOLE COUNTY

SCALE 1"= 400' MAP COMPLETED 4 Feb. 57

S 188(2) SHT 1 OF 5

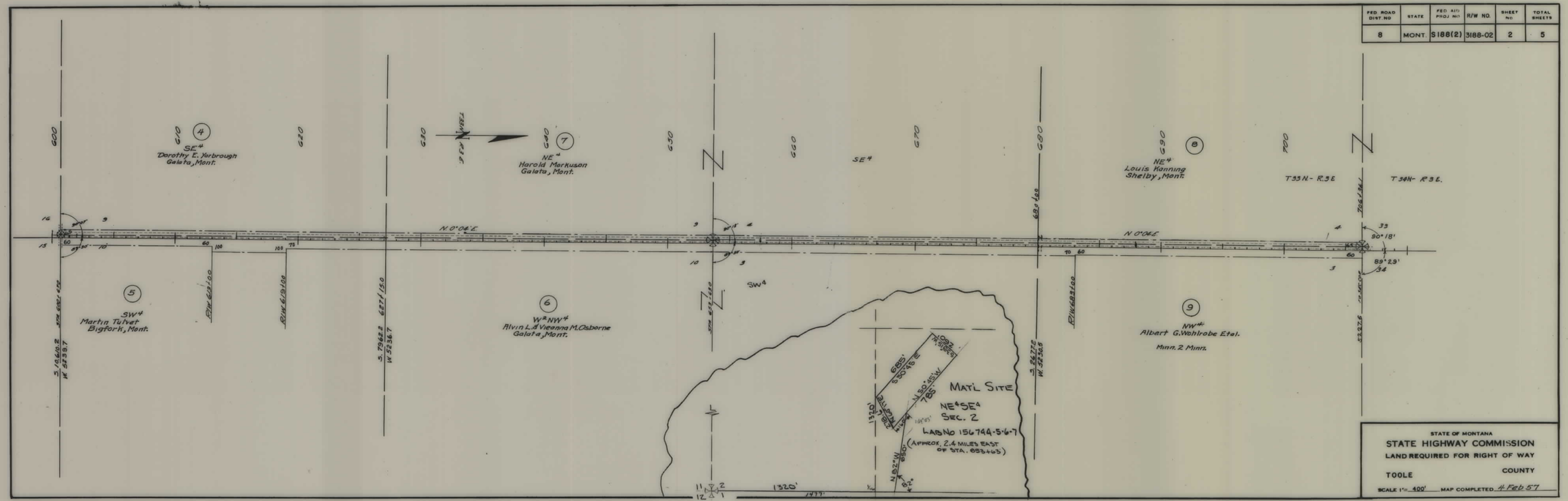

S 188(2) SHT 2 OF 5

4

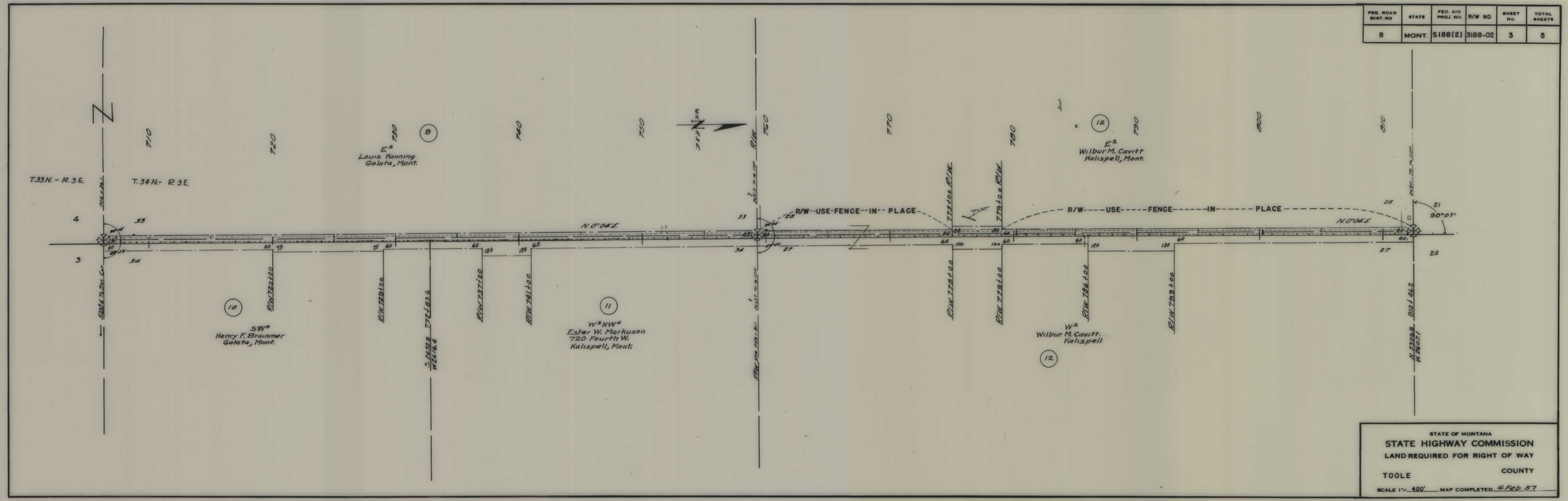

S 188(2) SHT 3 OF 5

4

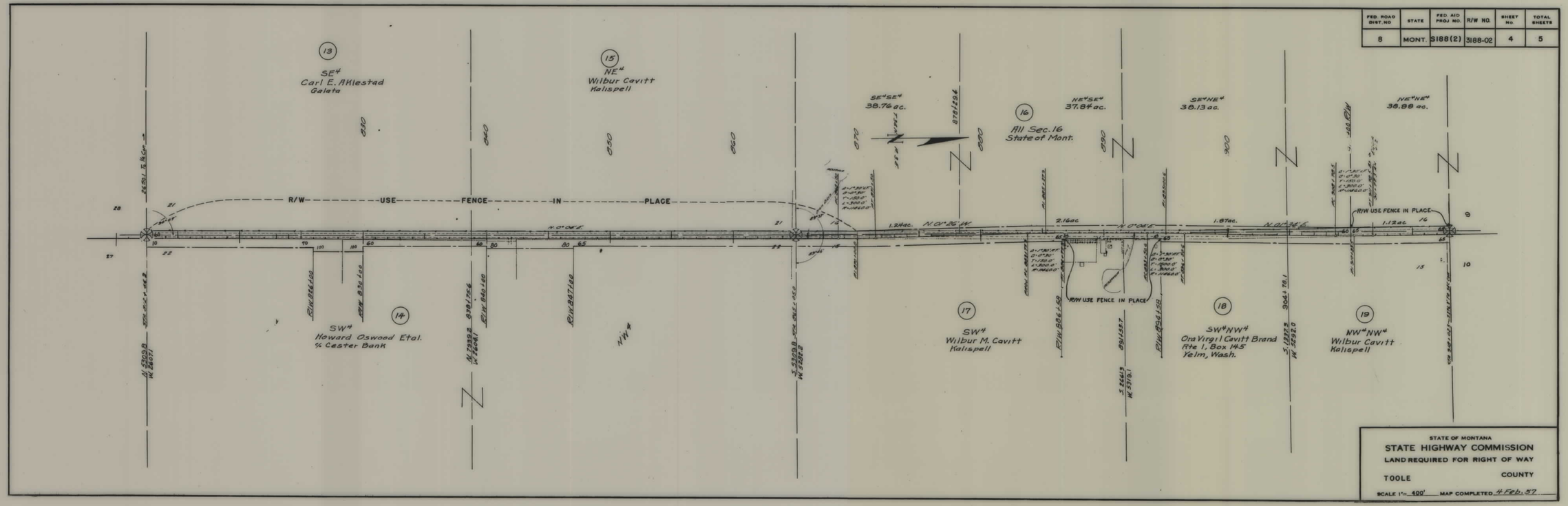

FED. ROAD DIST. NO	STATE	FED. AID PROJ. NO.	R/W NO.	SHEET No.	TOTAL SHEETS
8	MONT.	S188(2)	3188-02	4	5

STATE OF MONTANA
STATE HIGHWAY COMMISSION
LAND REQUIRED FOR RIGHT OF WAY
TOOLE COUNTY
SCALE 1"= 400' MAP COMPLETED 4 Feb. 57

S 188(2) SHT 4 OF 5

4

FED. ROAD DIST. NO	STATE	FED. AID PROJ. NO.	R/W NO.	SHEET No	TOTAL SHEETS
8	MONT.	S188(2)	3188-02	5	5

STATE OF MONTANA

STATE HIGHWAY COMMISSION

LAND REQUIRED FOR RIGHT OF WAY

TOOLE COUNTY

SCALE 1" = 400' MAP COMPLETED 4 Feb 57

S 188(2) SHT 5 OF 5