PLANS
NOT
TO
SCALE

FED. ROAD DIST. NO.	STATE	FED. AID PROJ. NO.	FISCAL YEAR	SHEET NO.	TOTAL SHEETS
1	MONT.	191E		1	4

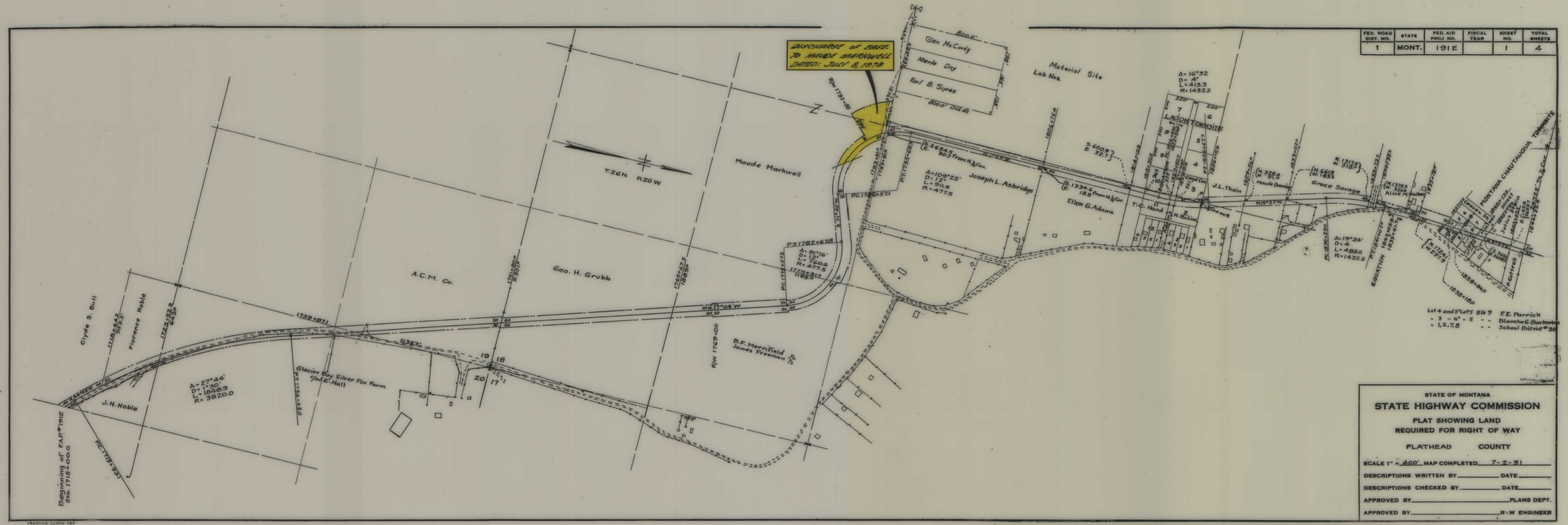

STATE OF MONTANA

STATE HIGHWAY COMMISSION

PLAT SHOWING LAND
REQUIRED FOR RIGHT OF WAY

FLATHEAD COUNTY

SCALE 1" = 400' MAP COMPLETED 7-2-81

DESCRIPTIONS WRITTEN BY _____ DATE _____

DESCRIPTIONS CHECKED BY _____ DATE _____

APPROVED BY _____ PLANS DEPT.

APPROVED BY _____ R/W ENGINEER

FAP 191E SHT 1 OF 4

5

FED. ROAD DIST. NO.	STATE	FED. AID PROJ. NO.	FISCAL YEAR	SHEET NO.	TOTAL SHEETS
1	MONT.	191E		2	4

STATE OF MONTANA

STATE HIGHWAY COMMISSION

PLAT SHOWING LAND REQUIRED FOR RIGHT OF WAY

FLATHEAD COUNTY

SCALE 1" = 400 MAP COMPLETED 7-22-31

DESCRIPTIONS WRITTEN BY ________ DATE ________

DESCRIPTIONS CHECKED BY ________ DATE ________

APPROVED BY ________ PLANS DE

APPROVED BY ________ R/W ENGINE

FAP 191E SHT 2 OF 4

FED. ROAD DIST. NO.	STATE	FED. AID PROJ. NO.	FISCAL YEAR	SHEET NO.	TOTAL SHEETS
1	MONT.	191E		3	4

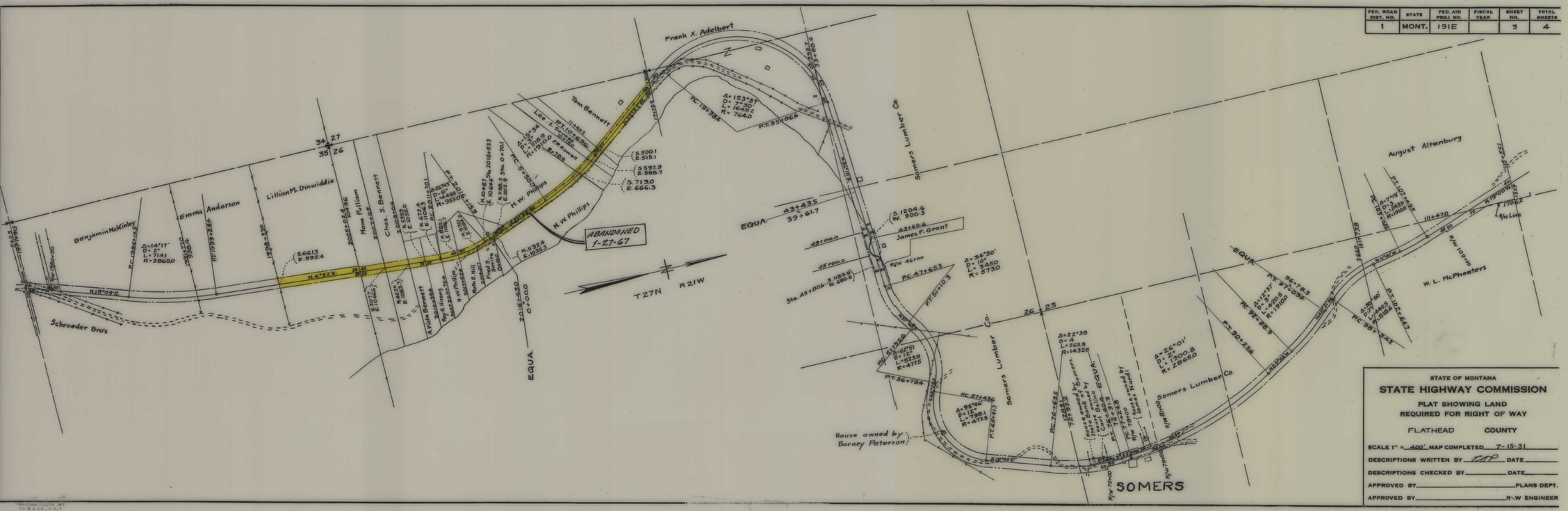

STATE OF MONTANA

STATE HIGHWAY COMMISSION

PLAT SHOWING LAND REQUIRED FOR RIGHT OF WAY

FLATHEAD COUNTY

SCALE 1" = 400' MAP COMPLETED 7-15-31

DESCRIPTIONS WRITTEN BY EAP DATE

DESCRIPTIONS CHECKED BY DATE

APPROVED BY PLANS DEPT.

APPROVED BY R-W ENGINEER

FAP 191E SHT 3 OF 4

4

FED. ROAD DIST. NO.	STATE	FED. AID PROJ. NO.	FISCAL YEAR	SHEET NO.	TOTAL SHEETS
1	MONT.	191E		4	4

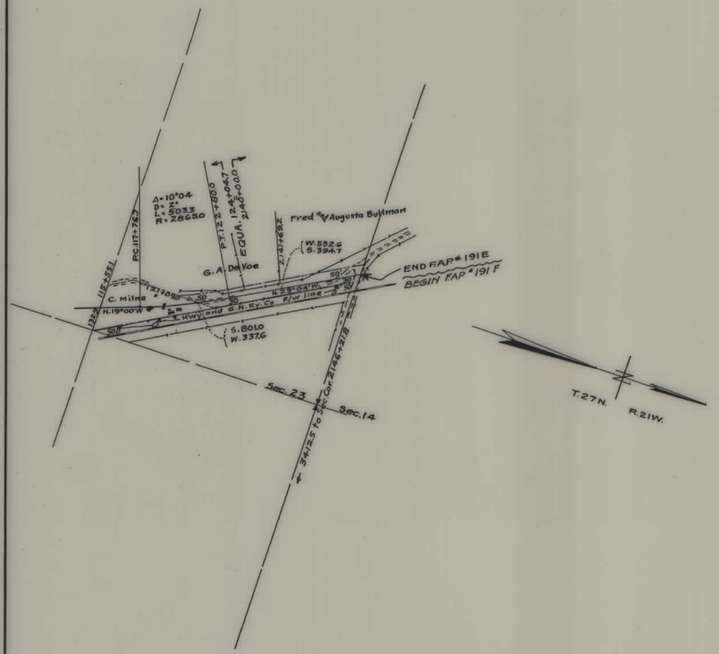

STATE OF MONTANA

STATE HIGHWAY COMMISSION

PLAT SHOWING LAND
REQUIRED FOR RIGHT OF WAY

FLATHEAD COUNTY

SCALE 1" = 400' MAP COMPLETED 7-17-31

DESCRIPTIONS WRITTEN BY T.O.P. DATE _____

DESCRIPTIONS CHECKED BY _____ DATE _____

APPROVED BY _____ PLANS DEPT.

APPROVED BY _____ R/W ENGINEER

FAP 191E SHT 4 OF 4

4