PLANS
NOT
TO
SCALE

FED. ROAD DIST. NO.	STATE OF MONTANA	FED. AID PROJECT NUMBERS		STATE NO.	SHEET NO.	TOTAL SHEETS
		CONST. NO.	R/W NO.			
8			F-191(15)	1191-15	1	12

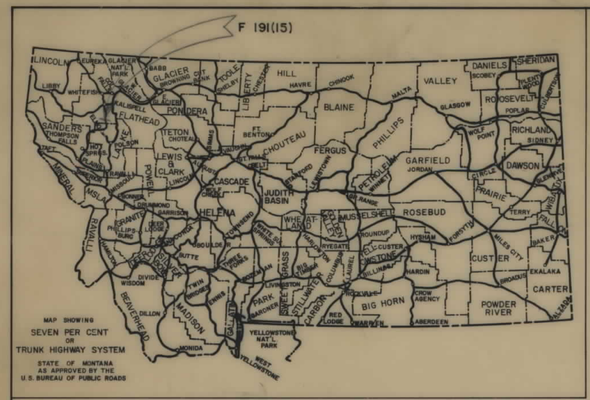

STATE OF MONTANA

STATE HIGHWAY COMMISSION

RIGHT OF WAY PLAN OF

FEDERAL AID PROJECT NO. F 191(15) R/W
F 191( ) CONST.

PABLO KALISPELL

5.755 MILES

PABLO — KALISPELL

PARCEL NO.	OWNERSHIPS	SHEET NO.
66	DELETED	
71	HARRY F. & VIOLET DWELLE	11
72	GUS JOHNSON	5

INDEX

PARCEL NO.	OWNERSHIPS	SHEET NO.
68	C/O DONALD D. & MARIAN G. HAWKINS	7
14 A	DONALD S. & CARRIE M. JENSON	1,2
52,54,24	CHARLES & WILLA HUCKINS	3,4,5,6&7
53	STATE OF MONTANA	3
55	S.W. GRINDE C/O SIERRE J. & LAVON D. KNUDSEN	3
56	CHARLES E. & FRANCES L. CROUCH	3
57	S.W. GRINDE C/O JAMES C. & MARY M. JAMES	3
58	S.W. GRINDE C/O GOTTLIEB & FRIEDA BEIRLE	3
59	S.W. GRINDE C/O GERALD F. STEINMETZ ETAL.	3
60	WILLIAM H. & ZENOBIA E. SCOTT	3
61	S.W. GRINDE C/O ROBERT E. & BERNICE A. JOHNSON	3
62	S.W. GRINDE C/O WARREN B. & DARLENE B. DAVIS ETAL	3
63	S.W. GRINDE C/O HARRY J. & WILLIE M. BURTON	4
15 A	DELETED	
16	DELETED	5
17	DELETED	5
19A	John W. JOHNSON	5
20	MARGARET J. CAMPBELL & PERRL HANSON	5
21 A	EFFIE WILLIS C/O DEAN H. & NAOMI M. RAIKES	5
64	REGINALD J. & LOIS N. BUCK	5
23	GLEN M. & PAULINE DALEY	5,6
25	DELETED	7
26	HARRY O. SMITH ESTATE	7
65	GALE E. WARREN	7,8
30	MAGGIE CONNOLLY	8
33 & 51 A	MARGARET LIDDELL	8,9
35	WILLARD THOMPSON	9,10
36	WILTON J. THOMPSON	10
37 A	L.D. (BOYD) & ALMA THOMPSON	10
40A & 47A	VIOLET DWELLE	10,11,12
41 A & 41B	DUDLEY F. FUSSELL C/O NICHOLSON INC.	10,11
42 A	THEODORE M. ROLLINS ESTATE	10,11
43 A	CECIL H. & MILDRED A. McELWAIN C/O COLIN M. & WINIFRED A. WILLS	11
44A	MARJORIE P. BUE	11
46A	HAROLD T. KARLSGOOT ETAL.	11
67	ROYAL T. & ETHEL K. BROWN	12
48A	STELLA FAY BARNES C/O DON WHITING	12
27	DELETED	
34	DELETED	
69	JOHN M. & EVELYN L. WEIDMAN	7
14	DONALD S. & CARRIE M. JENSON	2,3
15	S.W. GRINDE	3,4,5
18	JOHN W. & JEAN L. HEPLER	5
19	JOHN W. JOHNSON	5
21	EFFIE WILLIS C/O DEAN H. & NAOMI M. RAIKES	5
22	LAKE COUNTY COMM	5,6
28	MONTANA POWER CO	8
29	FLOYD K. & IVEZ SMITH	8
31	FIRST PRESBYTERIAN CHURCH	8
32	FIRST PRESBYTERIAN CHURCH	8
37	L.D. (BOYD) & ALMA THOMPSON	10
38	S.W. GRINDE C/O GOTTLIEB & FRIEDA BEIRLE	10
39	J.D. (BOYD) THOMPSON	10
40	VIOLET DWELLE	10
41	DUDLY F. FUSSELL C/O NICHOLSON INC.	10
42	THEODORE M. ROLLINS ESTATE	11
43	CECIL H. & MILDRED A. McELWAIN C/O COLIN M. & WINIFRED A. WILLS	11
44	MARJORIE P. BUE	11
46	HAROLD T. KARLSGOOT ETAL	11, 12
47	VIOLET DWELLE	12
48	STELLA FAY BARNES C/O DON WHITING	12
70	DAVID B. WILLIAMS	8,9

CONVENTIONAL SIGNS

RIGHT OF WAY LINE
CENTERLINE (℄) OR PROJECTED LINE
STK'D. CENTERLINE
PARCEL NUMBER
OWNERSHIP BOUNDARY
R/W USE EXISTING R/W LT. OR RT.
PRESENT TRAVELED WAY (P.T.W.)
R/W LINE FENCED
RAILROAD R/W
CONSTRUCTION LIMITS — CUT — FILL
FENCE LINE
CONTROL OF ACCESS WITH FENCE
CONTROL OF ACCESS WITHOUT FENCE
GATE IN FENCE
CATTLE GUARD=24'
STATE & NATIONAL BORDER LINES
CITY OR TOWN LIMITS LINE
COUNTY LINE
RESERVATION LINE
TOWNSHIP & SECTION LINE
1/2 SECTION LINE
1/4 SECTION LINE
SECTION CORNER — FOUND — UNFOUND
1/4 SECTION COR.
1/16 SECTION COR.
CENTER OF SECTION
TELEPHONE OR TELEGRAPH POLES IN PLACE
POWER POLES IN PLACE
TEL. OR TEL. OR POWER POLES TO BE MOVED
NEW PIPES
OLD PIPES IN PLACE
OUTLET DITCH
INLET DITCH
DITCHES
CHANNEL CHANGES — CH. CH.
BRIDGE
RAILROADS

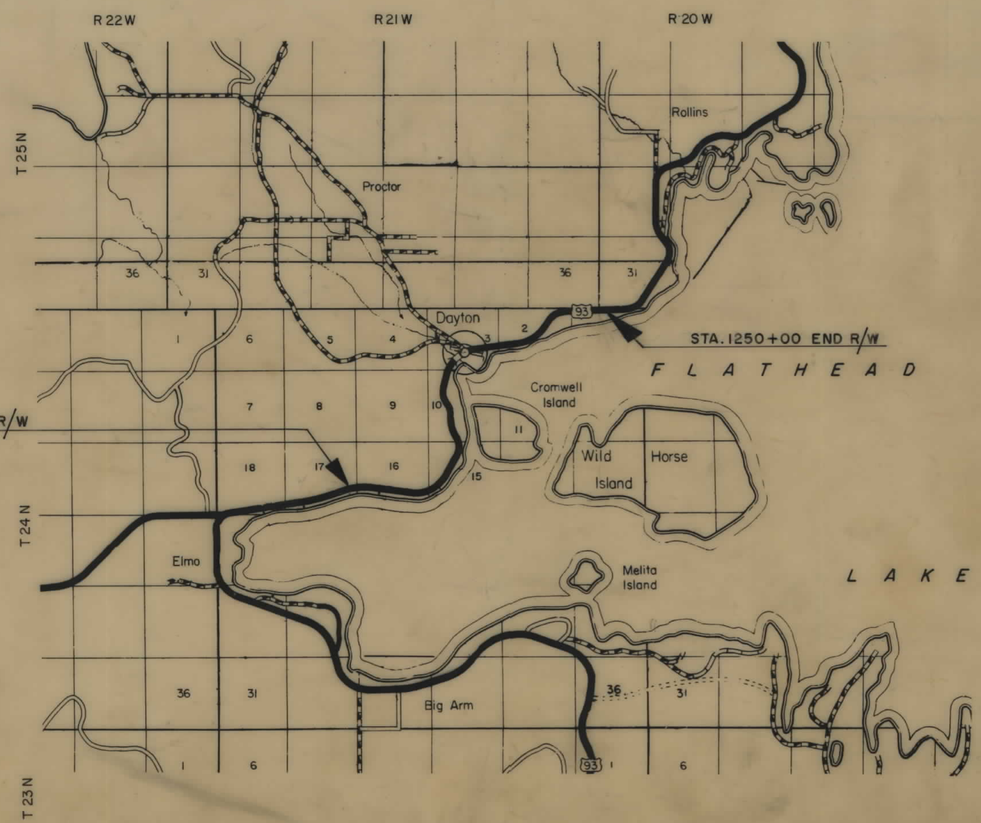

STATE HIGHWAY COMMISSION OF MONTANA

APPROVED: 7-29 1971

STATE HIGHWAY ENGINEER

STATE OF MONTANA REGISTERED No. 1746S LEWIS M. CHITTIM CIVIL ENGINEER AND LAND SURVEYOR

U.S. DEPARTMENT OF TRANSPORTATION
FEDERAL HIGHWAY ADMINISTRATION
BUREAU OF PUBLIC ROADS

APPROVED:

DIVISION ENGINEER — DATE

Acquisition Appraisal 1-12-72, 2-1-72, 4-10-72
REVISED: 7-16-81

APPRAISALS 9-14-71
BPR 3-22-72

FED. ROAD DIST. NO.	STATE OF MONTANA	FED. AID PROJECT NUMBERS		STATE NO.	SHEET NO.	TOTAL SHEETS
		CONST. NO.	R/W NO.			
8			F-191(15)	1191-15	2	12

OWNERSHIPS

PARCEL	NAME	ADDRESS	TOTAL AREA	GROSS R/W AREA	P. T. W. AREA	AREA TO BE ACQUIRED	REMAINDER LEFT	REMAINDER RIGHT	CONST. PERMIT AREA
14-A	DONALD S. & CARRIE M. JENSEN	ELMO, MONT.							

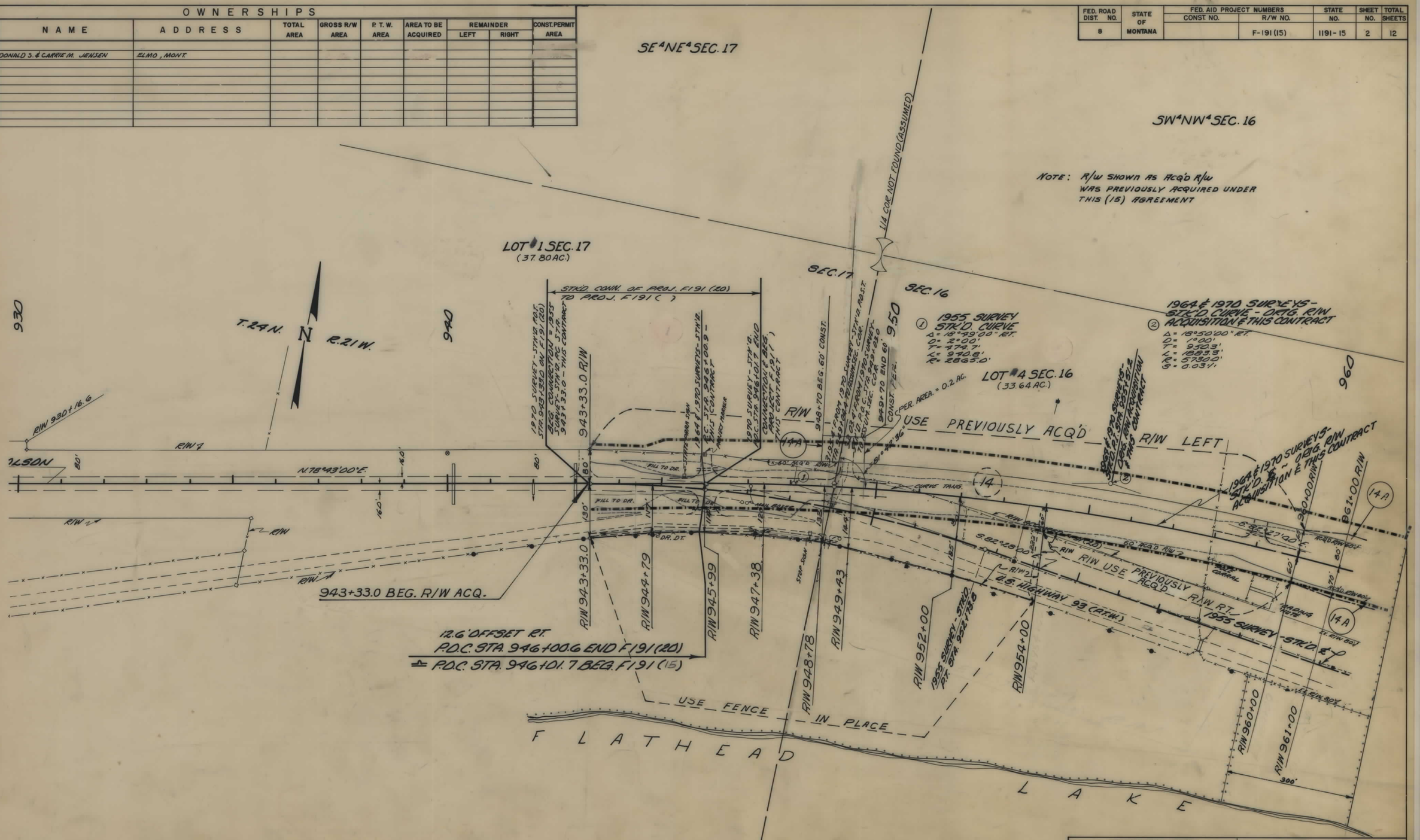

CONSTRUCTION LIMITS
TOP OF CUT
TOE OF FILL

MAP TRANS. TO R/W
MAP REVISED

B.P.R. APPROVAL (PREVIOUS PLAN) 6-2-69
(THIS PLAN) 1-12-72, 2-1-72

STATE OF MONTANA
STATE HIGHWAY COMMISSION
LAND REQUIRED FOR RIGHT OF WAY

LAKE COUNTY

SCALE 1" = 100' MAP COMPLETED

FED. ROAD DIST. NO.	STATE OF MONTANA	FED. AID PROJECT NUMBERS CONST. NO.	R/W NO.	STATE NO.	SHEET NO.	TOTAL SHEETS
8			F-191(15)	1191-15	3	12

OWNERSHIPS

PARCEL	NAME	ADDRESS	TOTAL AREA	GROSS R/W AREA	P. T. W. AREA	AREA TO BE ACQUIRED	REMAINDER LEFT	REMAINDER RIGHT	CONST. PERMIT AREA
14A	DONALD S. & CARRIE M. JENSEN	ELMO, MONT.		0.1 AC.		0.1 AC.			
52	CHARLES & WILLA HUCKINS	BOX 281, DAYTON, MONT. 59914	60.0 S.F.	60.0 S.F.		60.0 S.F.			
53	STATE OF MONTANA	HELENA, MONT.	3.4 AC.	0.1 AC.		0.1 AC.		3.3 AC.	1.6 AC.
54	CHARLES & WILLA HUCKINS	BOX 281, DAYTON, MONT. 59914	78.76 AC.	1.0 AC.		1.0 AC.	77.76 AC.		0.1 AC.
55	S.W. GRINDE % SVERRE J. &	POLSON, MONT.							500 S.F.
	LAVON D. KNUDSE	316 PATTEE CANYON DR. MISSOULA, MONT.							
56	CHARLES E. & FRANCES L. CROUCH								2018 S.F.
57	S.W. GRINDE % JAMES C. &	POLSON, MONT.	29,926.0 S.F.	1009.0 S.F.		1009.0 S.F.		28,917.0 S.F.	250 S.F.
	MARY M. JAMES								

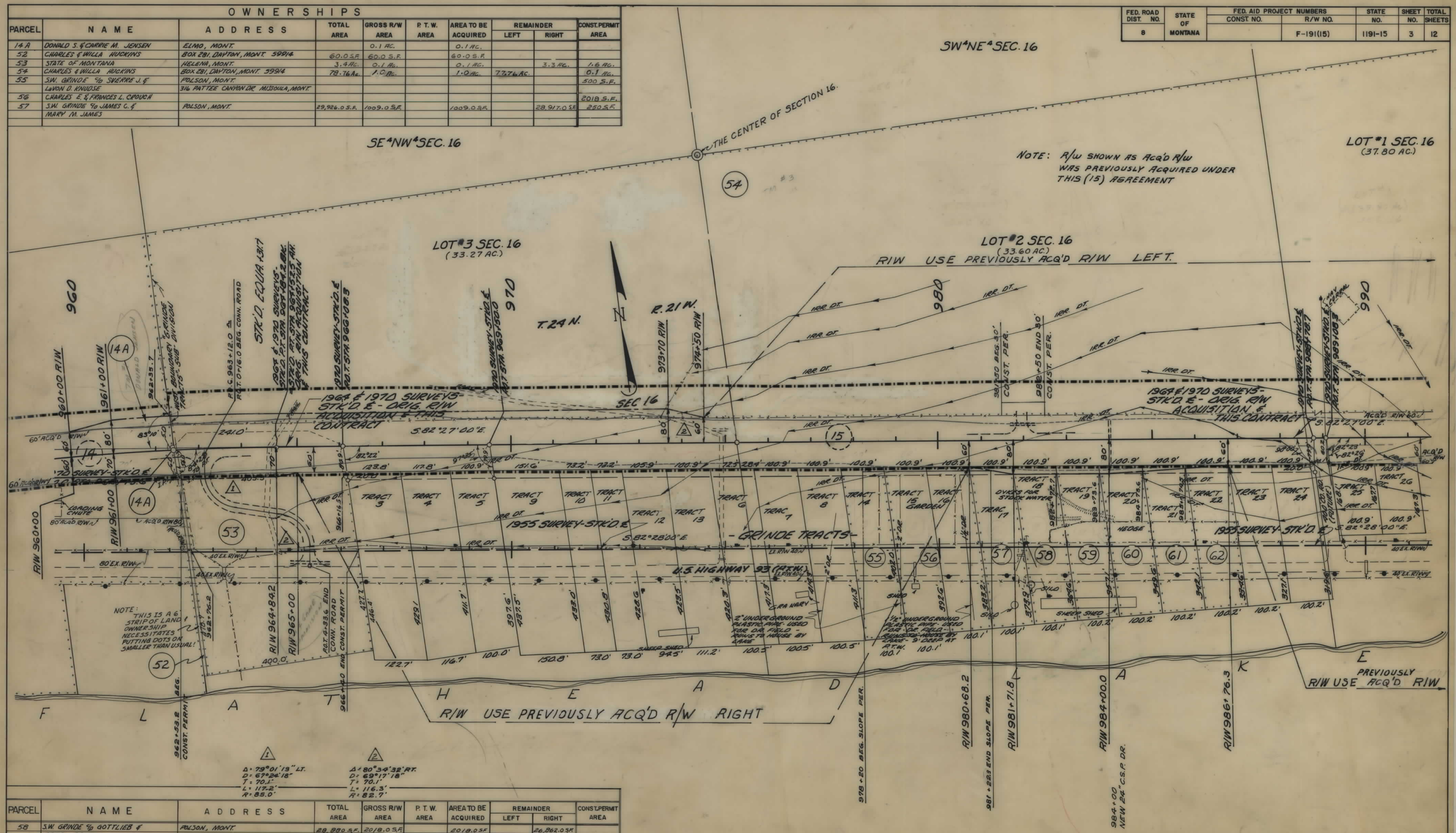

PARCEL	NAME	ADDRESS	TOTAL AREA	GROSS R/W AREA	P. T. W. AREA	AREA TO BE ACQUIRED	REMAINDER LEFT	REMAINDER RIGHT	CONST. PERMIT AREA
58	S.W. GRINDE % GOTTLIEB &	POLSON, MONT.	28,880 S.F.	2018.0 S.F.		2018.0 S.F.		26,862.0 S.F.	
	FRIEDA BEIERLE	300 RIMROCK WAY, MISSOULA, MONT.							
59	S.W. GRINDE % GERALD F.	POLSON, MONT.	28,096 S.F.	2018.0 S.F.		2018.0 S.F.		26,078 S.F.	
	STEINMETZ ETAL.								
60	WILLIAM H. & ZENOBIA E. SCOTT	7862 13TH ST. WESTMINISTER, CALIF. 92683	27,356.0 S.F.	1826.0 S.F.		1826.0 S.F.	25,530.0 S.F.		
61	S.W. GRINDE % ROBERT E. &	POLSON, MONT.	26,572.0 S.F.	1160.0 S.F.		1160.0 S.F.		25,412.0 S.F.	
	BERNICE A. JOHNSON								
62	S.W. GRINDE % WARREN B. &		25,831.0 S.F.	404.0 S.F.		404.0 S.F.		25,427.0 S.F.	
	DARLENE B. DAVIS ETAL.								

APPRAISALS 9-19-71

CONSTRUCTION LIMITS
TOP OF CUT
TOE OF FILL

MAP TRANS. TO R/W
MAP REVISED

B.P.R. APPROVAL (PREVIOUS PLAN) 6-2-69
(THIS PLAN) 1-12-72, 2-1-72, 2-28-72

STATE OF MONTANA
STATE HIGHWAY COMMISSION
LAND REQUIRED FOR RIGHT OF WAY
LAKE COUNTY

SCALE 1" = 100' MAP COMPLETED

FED. ROAD DIST. NO.	STATE OF MONTANA	FED. AID PROJECT NUMBERS CONST. NO.	R/W NO.	STATE NO.	SHEET NO.	TOTAL SHEETS
8			F-191 (15)	1191-15	4	12

OWNERSHIPS

PARCEL	NAME	ADDRESS	TOTAL AREA	GROSS R/W AREA	P. T. W. AREA	AREA TO BE ACQUIRED	REMAINDER LEFT	REMAINDER RIGHT	CONST. PERMIT AREA
54	CHARLES & WILLA HUCKINS	BOX 281, DRYTON, MONTANA 59914	78.76 AC.	1.0 AC.		1.0 AC.	77.76 AC.		1.4 AC.
63	SW. GRINDE % HARRY J. &	POLSON, MONT.	2.05 AC.	1.2 AC.		1.2 AC.		0.9 AC.	
	WILLIE M. BURTON								
15A	DELETED								
52,54	CHARLES & WILLA HUCKINS	BOX 281, DRYTON, MONT. 59914	78.76 AC.	1.06 AC.		1.06 AC.			1.4 AC.

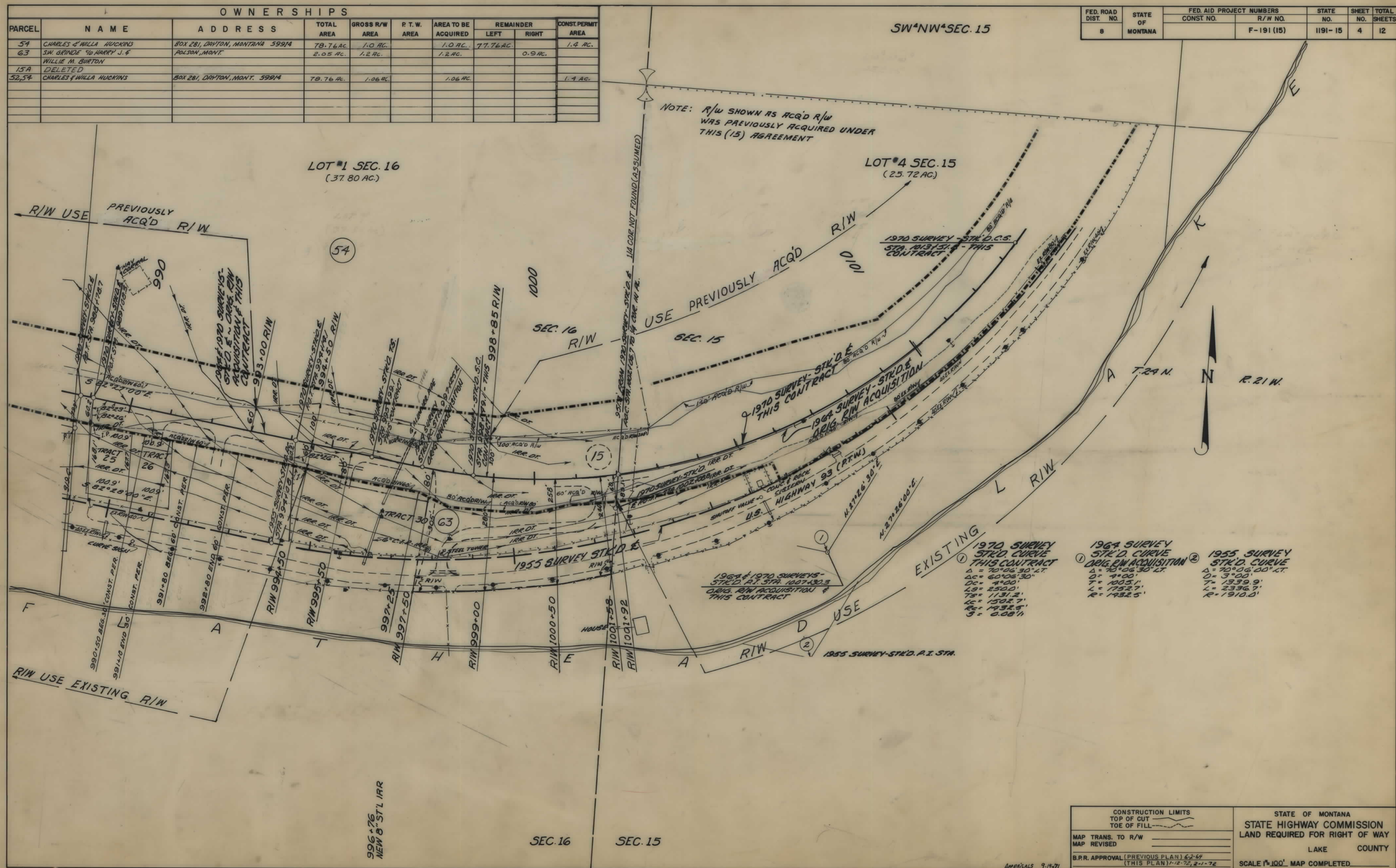

FED. ROAD DIST. NO.	STATE OF MONTANA	FED. AID PROJECT NUMBERS CONST. NO.	R/W NO.	STATE NO.	SHEET NO.	TOTAL SHEETS
8			F-191(15)	1191-15	5	12

OWNERSHIPS

PARCEL	NAME	ADDRESS	TOTAL AREA	GROSS R/W AREA	P. T. W. AREA	AREA TO BE ACQUIRED	REMAINDER LEFT	REMAINDER RIGHT	CONST. PERMIT AREA
15A	DELETED								
16	DELETED								
17	DELETED								
19A	JOHN W. JOHNSON	ELMO, MONT.		2420.0 S.F.		2420.0 S.F.			
20	MARGARET J. CAMPBELL & PEARL HANSON	1650 SO. 4th ST. W. MISSOULA, MONT.		20,500 S.F.		20,500 S.F.			
21A	EFFIE WILLIS c/o DEAN H. &	COLUMBIA FALLS, MONT.		5,060 S.F.		5,060 S.F.			
	NAOMI M. RAIKES								
64	REGINALD J. & LOIS N. BUCK	ROLLINS, MONT.	1.2 AC.	0.4 AC.		0.4 AC.	0.6 AC.	0.2 AC.	
23	GLEN M. & PAULINE DALEY	" , "		13.7 AC.		13.7 AC.			
54	CHARLES & WILLA HUCKINS	BOX 281 DAYTON, MONT.	78.76 AC.	1.0 AC.		1.0	77.76		1.4 AC.
72	GUS JOHNSON	GREAT FALLS, MONT.		0.1 AC.		0.1 AC.			

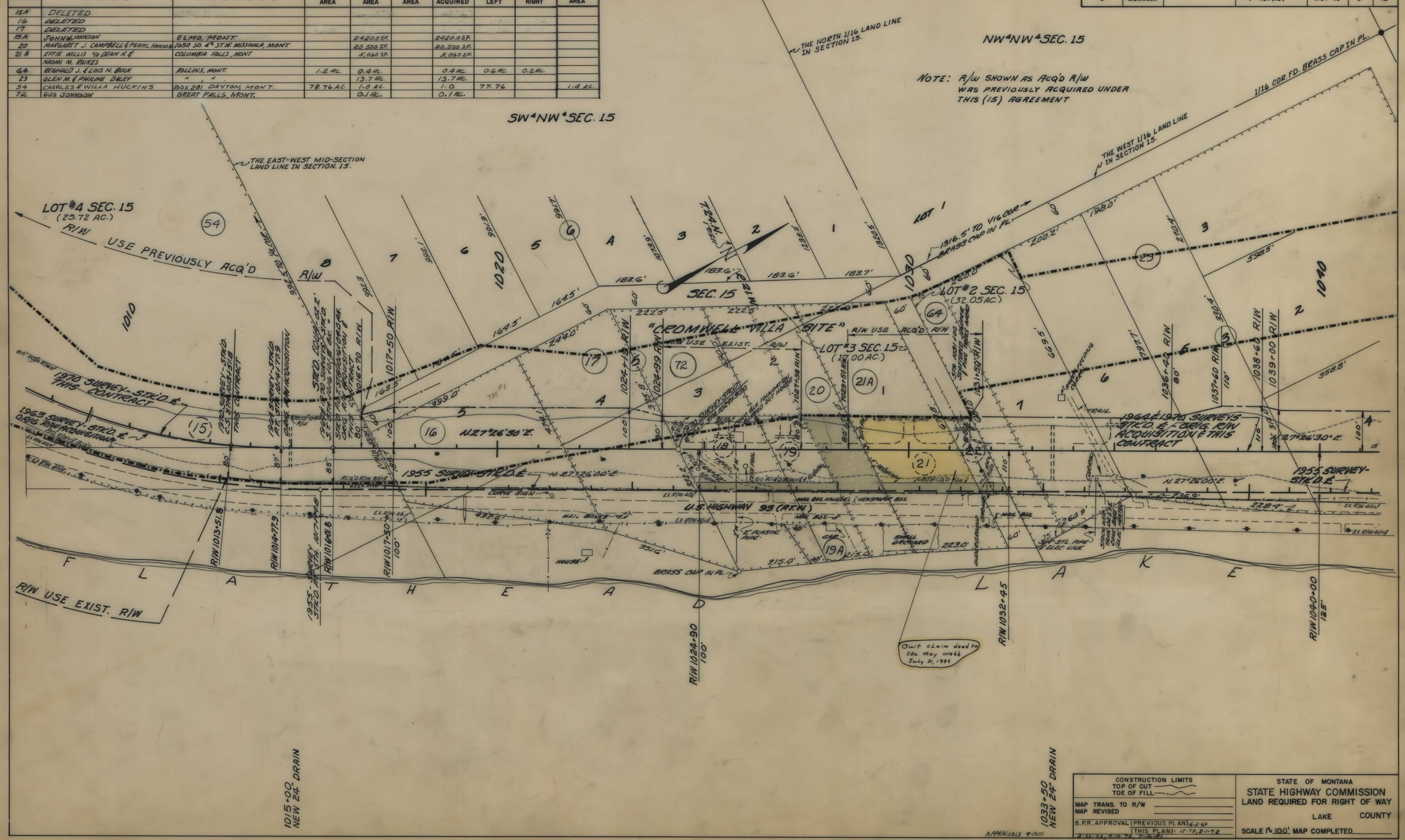

CONSTRUCTION LIMITS	STATE OF MONTANA
TOP OF CUT	STATE HIGHWAY COMMISSION
TOE OF FILL	LAND REQUIRED FOR RIGHT OF WAY
MAP TRANS. TO R/W	LAKE COUNTY
MAP REVISED	
B.P.R. APPROVAL (PREVIOUS PLAN) 6-2-64	SCALE 1" = 100' MAP COMPLETED
(THIS PLAN) 1-12-72, 2-1-72, 3-22-72, 4-10-72, 7-16-81	

APPRAISALS 9-14-71

FED. ROAD DIST. NO.	STATE OF MONTANA	FED. AID PROJECT NUMBERS		STATE NO.	SHEET NO.	TOTAL SHEETS
		CONST. NO.	R/W NO.			
8			F-191(15)	1191-15	6	12

OWNERSHIPS

PARCEL	NAME	ADDRESS	TOTAL AREA	GROSS R/W AREA	P. T. W. AREA	AREA TO BE ACQUIRED	REMAINDER LEFT	REMAINDER RIGHT	CONST. PERMIT AREA
23	GLEN M. & PAULINE DALEY	ROLLINS, MONT.		13.7 AC.		13.7 AC.			
24	CHARLES & WILLA HUCKINS	BOX 281, DAYTON, MONT.		7.0 AC.		7.0 AC.	2.6 AC.		

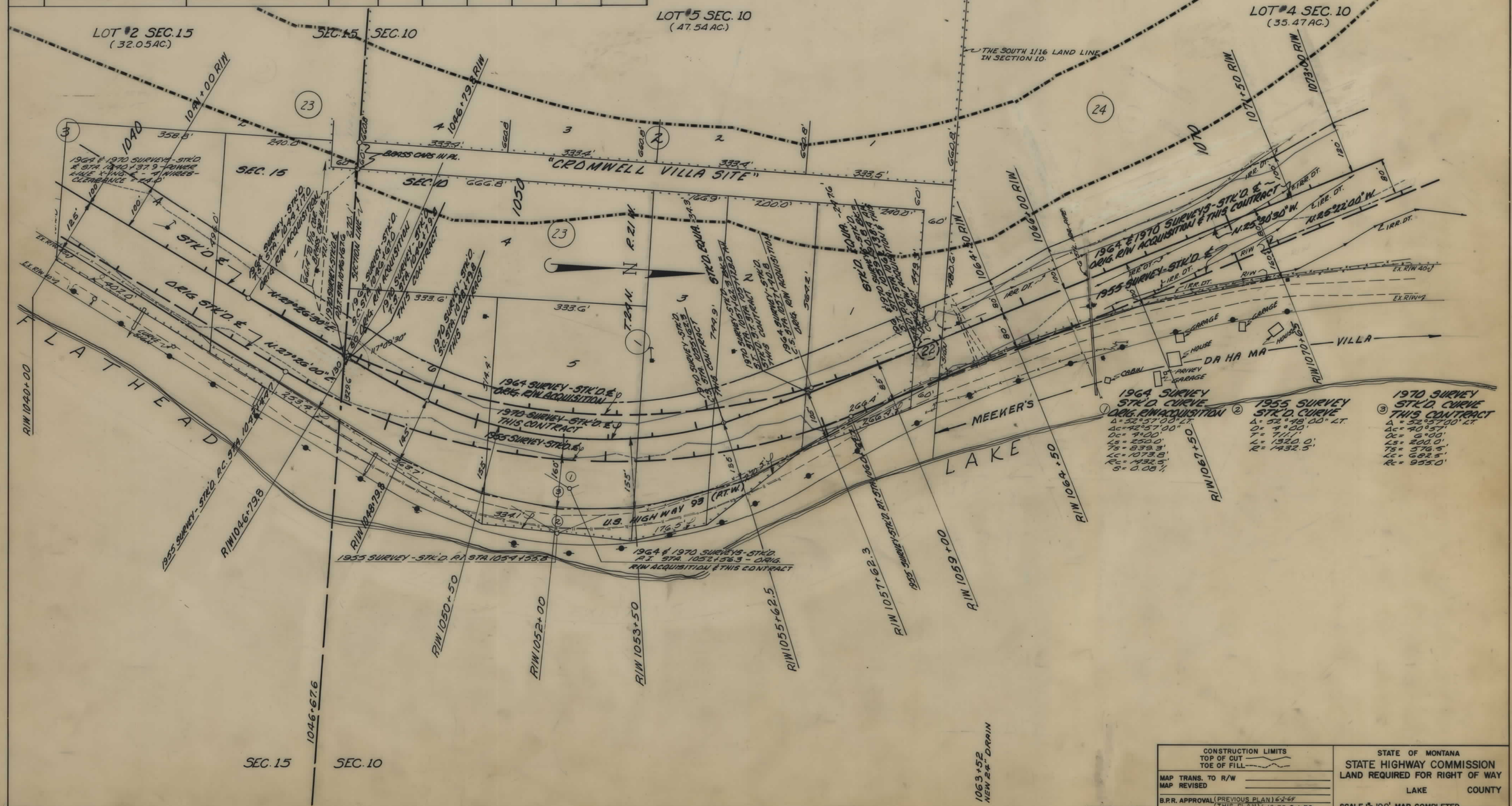

CONSTRUCTION LIMITS
TOP OF CUT
TOE OF FILL

MAP TRANS. TO R/W
MAP REVISED

B.P.R. APPROVAL (PREVIOUS PLAN) 6-2-69
(THIS PLAN) 7-12-72, 8-1-72

STATE OF MONTANA
STATE HIGHWAY COMMISSION
LAND REQUIRED FOR RIGHT OF WAY

LAKE COUNTY

SCALE 1" = 100' MAP COMPLETED

FED. ROAD DIST. NO.	STATE OF MONTANA	FED. AID PROJECT NUMBERS CONST. NO.	R/W NO.	STATE NO.	SHEET NO.	TOTAL SHEETS
8			F-191 (15)	1191-15	7	12

OWNERSHIPS

PARCEL	NAME	ADDRESS	TOTAL AREA	GROSS R/W AREA	P. T. W. AREA	AREA TO BE ACQUIRED	REMAINDER LEFT	REMAINDER RIGHT	CONST. PERMIT AREA
24	CHARLES & WILLA HUCKINS	BOX 281, DAYTON, MONT.		7.0 Ac.		7.0 Ac.	2.6 Ac.		
25	DELETED								
26	HARRY O. SMITH ESTATE	POLSON, MONT.		1.1 Ac.		1.1 Ac.			0.2 Ac.
65	GALE E. WARREN	" , " .	1.5 Ac.	1.5 Ac.		1.5 Ac.			
68	C/O DONALD D. & MARIAN G. HAWKINS	DAYTON MONT.							0.2 Ac.
27	DELETED								
69	JOHN M. & EVELYN L. WIEDMAN		7.7 Ac.	2.7 Ac.	0.8 Ac.	1.9 Ac.	0	5.0 Ac.	

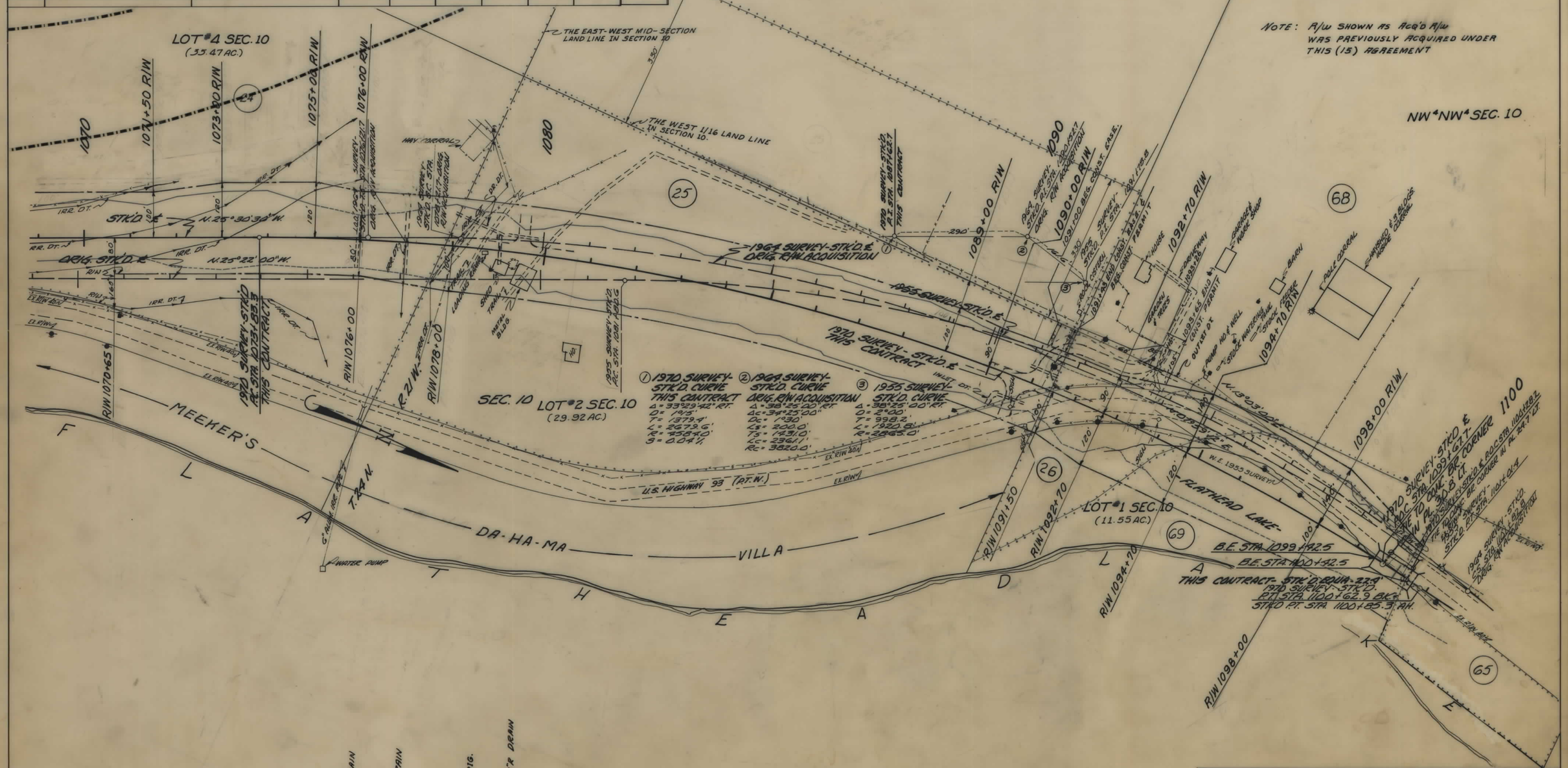

CONSTRUCTION LIMITS	STATE OF MONTANA
TOP OF CUT ———	STATE HIGHWAY COMMISSION
TOE OF FILL ———	LAND REQUIRED FOR RIGHT OF WAY
MAP TRANS. TO R/W	LAKE COUNTY
MAP REVISED	
B.P.R. APPROVAL (PREVIOUS PLAN) 6-2-64 (THIS PLAN) 1-12-72, 2-1-72, 3-21-72, 7-26-71	SCALE 1" = 100' MAP COMPLETED

APPRAISALS 9-14-71

FED. ROAD DIST. NO.	STATE OF MONTANA	FED. AID PROJECT NUMBERS CONST. NO.	R/W NO.	STATE NO.	SHEET NO.	TOTAL SHEETS
8			F-191 (15)	1191-15	8	12

OWNERSHIPS

PARCEL	NAME	ADDRESS	TOTAL AREA	GROSS R/W AREA	P. T. W. AREA	AREA TO BE ACQUIRED	REMAINDER LEFT	REMAINDER RIGHT	CONST. PERMIT AREA
26	HARRY O. SMITH ESTATE	POLSON, MONT.		1.1 AC.		1.1 AC.			0.4 AC.
65	GALE E. WARREN	" , " .	1.5 AC.	1.5 AC.		1.5 AC.			
30	MAGGIE CONNOLLY	" , " .	7000.0 S.F.	7000.0 S.F.		7000.0 S.F.			
51 A	MARGARET LIDDELL	DAYTON, MONT.		7000.0 S.F.		7000.0 S.F.			
33	MARGARET LIDDELL	" , " .		3.5 AC.		3.5 AC.			0.1 AC.
27	DELETED								
70	DAVID B. WILLIAMS		56.4 AC.	8.8 AC.		8.8 AC.			0.5 AC.

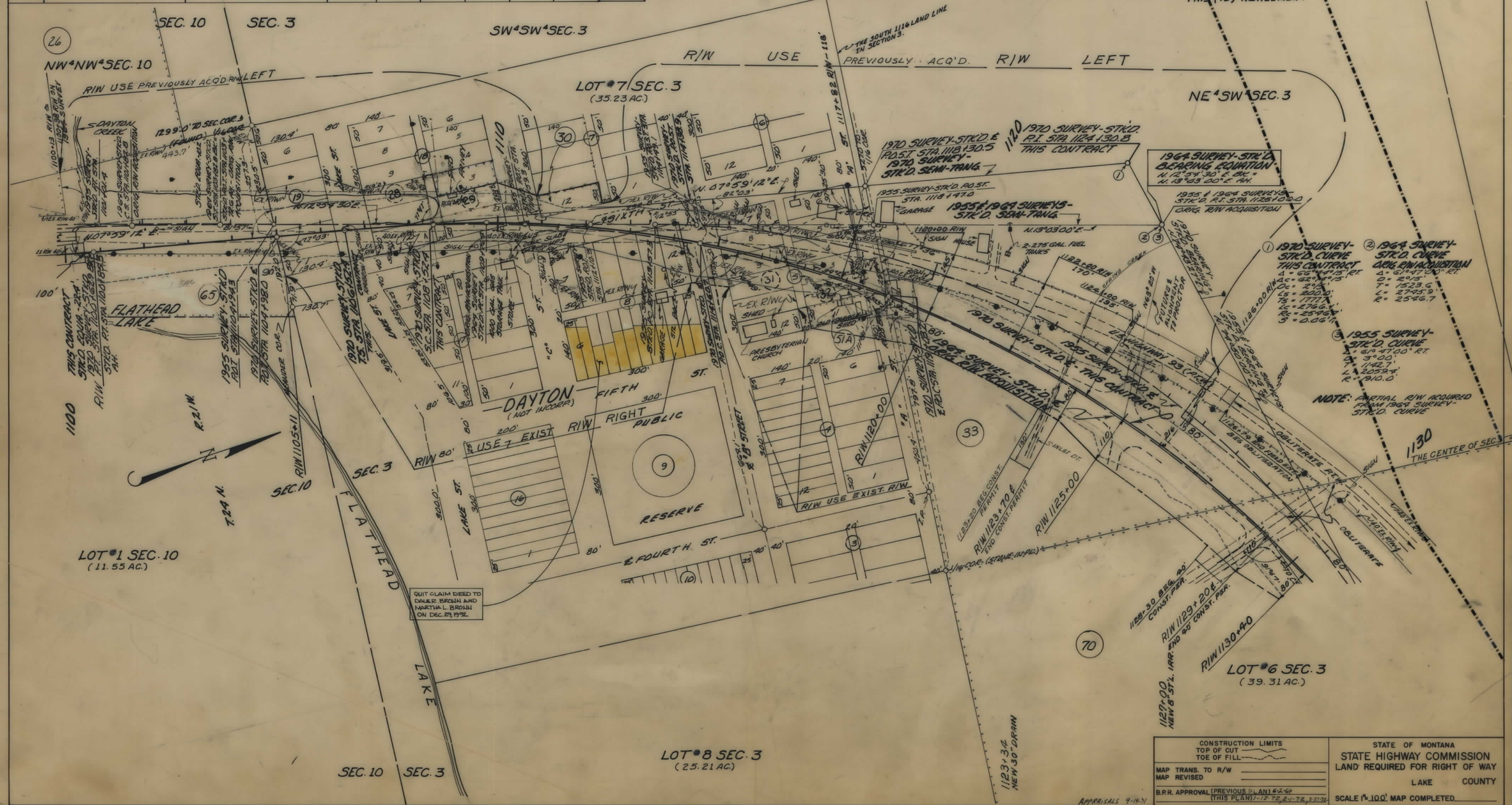

FED. ROAD DIST. NO.	STATE OF MONTANA	FED. AID PROJECT NUMBERS		STATE NO.	SHEET NO.	TOTAL SHEETS
		CONST. NO.	R/W NO.			
8			F-191 (15)	1191-15	9	12

OWNERSHIPS

PARCEL	NAME	ADDRESS	TOTAL AREA	GROSS R/W AREA	P. T. W. AREA	AREA TO BE ACQUIRED	REMAINDER LEFT	REMAINDER RIGHT	CONST. PERMIT AREA
33	MARGARET LIDDELL	DAYTON, MONT.		3.5 AC.		3.5 AC			0.1 AC
35	WILLARD THOMPSON			3.1 AC.		3.1 AC.			0.1 AC.
34	DELETED								
70	DAVID B. WILLIAMS		56.4 AC.	8.8 AC.		8.8 AC.			0.5 AC.

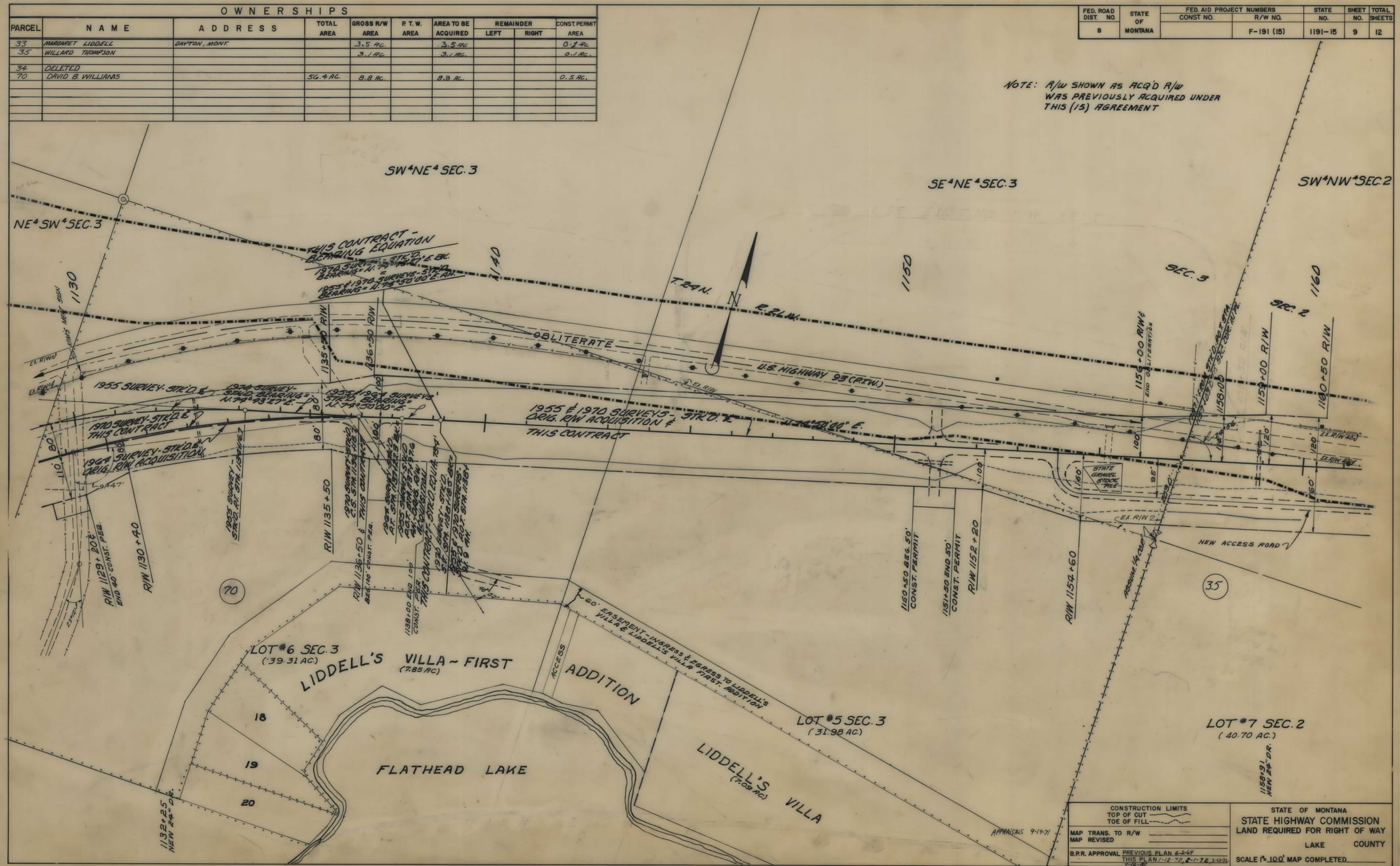

FED. ROAD DIST. NO.	STATE OF MONTANA	FED. AID PROJECT NUMBERS CONST. NO.	R/W NO.	STATE NO.	SHEET NO.	TOTAL SHEETS
8			F-191 (15)	1191-15	10	12

OWNERSHIPS

PARCEL	NAME	ADDRESS	TOTAL AREA	GROSS R/W AREA	P. T. W. AREA	AREA TO BE ACQUIRED	REMAINDER LEFT	REMAINDER RIGHT	CONST. PERMIT AREA
35	WILLARD THOMPSON			3.1 AC.		3.1 AC.			0.1 AC.
36	WILTON J. THOMPSON			0.6 AC.		0.6 AC.			0.1 AC.
37 A	L.D. (BOYD) & ALMA THOMPSON	POLSON, MONTANA		0.2 AC.		0.2 AC.			
40 A	VIOLET DWELLE	DAYTON, "		0.6 AC.		0.6 AC.			0.5 AC.
41 A	DUDLEY F. FUSSELL	4500 SW 135TH AVE. ALOHA, OREGON	2.7 AC.	0.1 AC.	0	0.1 AC.	0	2.6 AC.	
	C/O NICHOLSON INC.								
42 A	THEODORE M. ROLLINS ETAL.	WEST SHORE RTE, POLSON, MONT.		0.1 AC.		0.1 AC.			0.1 AC.
41 B	DUDLEY F. FUSSELL	4500 S.W 135TH AVE. ALOHA, ORE.	8.4 AC.	0.5 AC.	0.2 AC.	0.3 AC.	0	7.9 AC.	
	C/O NICHOLSON INC.								

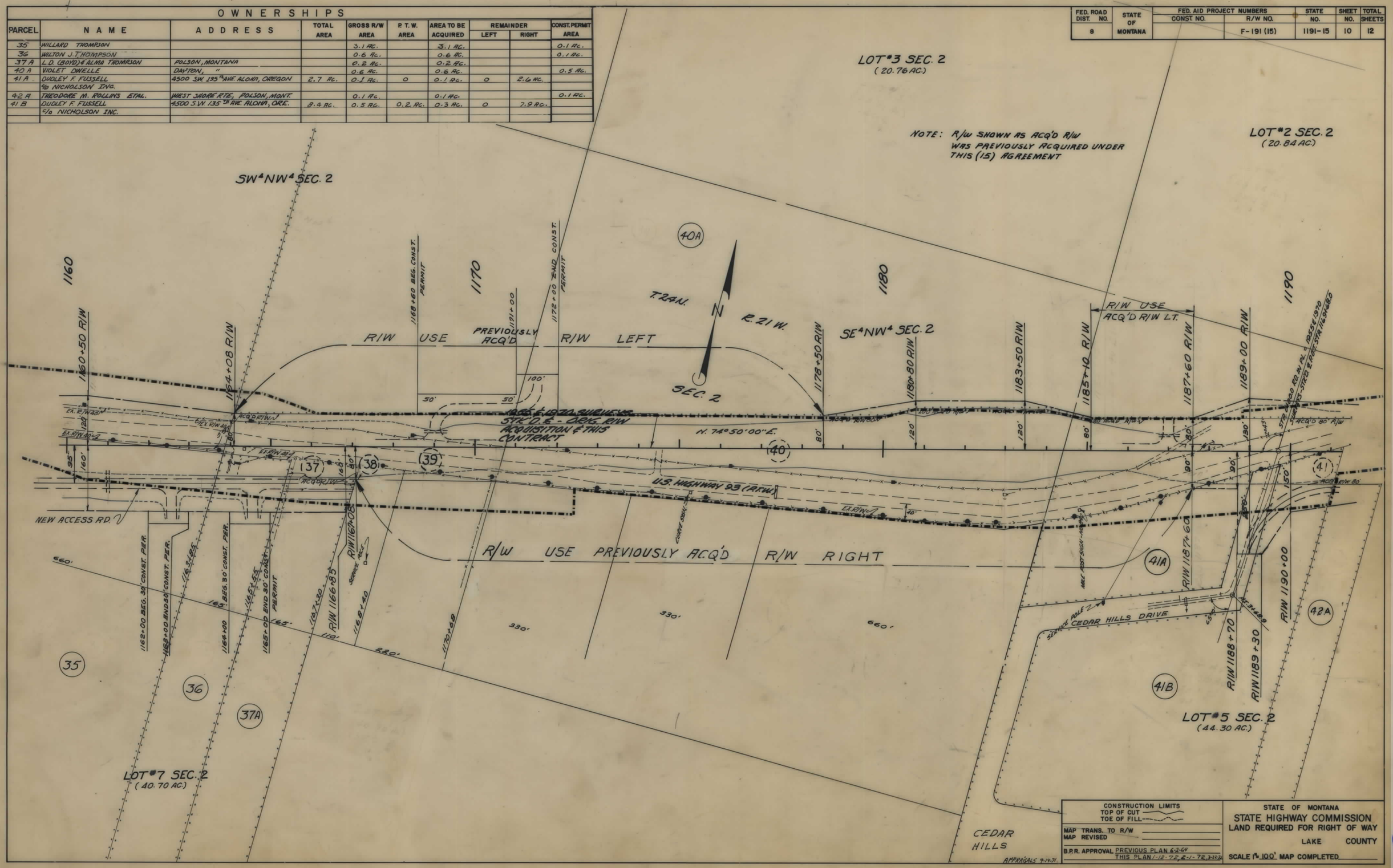

CONSTRUCTION LIMITS
TOP OF CUT
TOE OF FILL

MAP TRANS. TO R/W
MAP REVISED

B.P.R. APPROVAL PREVIOUS PLAN 6-2-69
THIS PLAN 1-12-72, 2-1-72, 3-24-72

STATE OF MONTANA
STATE HIGHWAY COMMISSION
LAND REQUIRED FOR RIGHT OF WAY
LAKE COUNTY

SCALE 1" = 100' MAP COMPLETED

FED. ROAD DIST. NO.	STATE OF MONTANA	FED. AID PROJECT NUMBERS CONST. NO.	R/W NO.	STATE NO.	SHEET NO.	TOTAL SHEETS
8			F-191 (15)	1191-15	11	12

OWNERSHIPS

PARCEL	NAME	ADDRESS	TOTAL AREA	GROSS R/W AREA	P. T. W. AREA	AREA TO BE ACQUIRED	REMAINDER LEFT	REMAINDER RIGHT	CONST. PERMIT AREA
40 A	VIOLET DWELLE	DAYTON, MONT.		0.6 AC.		0.6 AC.			0.5 AC.
41 A	DUDLEY F. FUSSELL	4500 S.W. 195th AVE ALOHA, OREGON		0.1 AC.		0.1 AC.		2.6 AC.	
	c/o NICHOLSON INC.								
42 A	THEODORE M. ROLLINS ESTATE	WEST SHORE RTE., POLSON, MONT.		0.1 AC.		0.1 AC.			0.1 AC.
43 A	CECIL H. & MILDRED A. McELWAIN			0.1 AC.		0.1 AC.			0.2 AC.
	c/o COLIN M. & WINIFRED A. WILLS								
44 A	MARJORIE R. BUE	401 DEARBORN, MISSOULA, MONT.		0.4 AC.		0.4 AC.			0.4 AC.
46 A	HAROLD T. KARLSADOT ET AL.	POLSON, MONT.		0.3 AC.		0.3 AC.			
71	HARRY F. & VIOLET DWELLE		5.5 AC.	0.7 AC.		0.7 AC.			

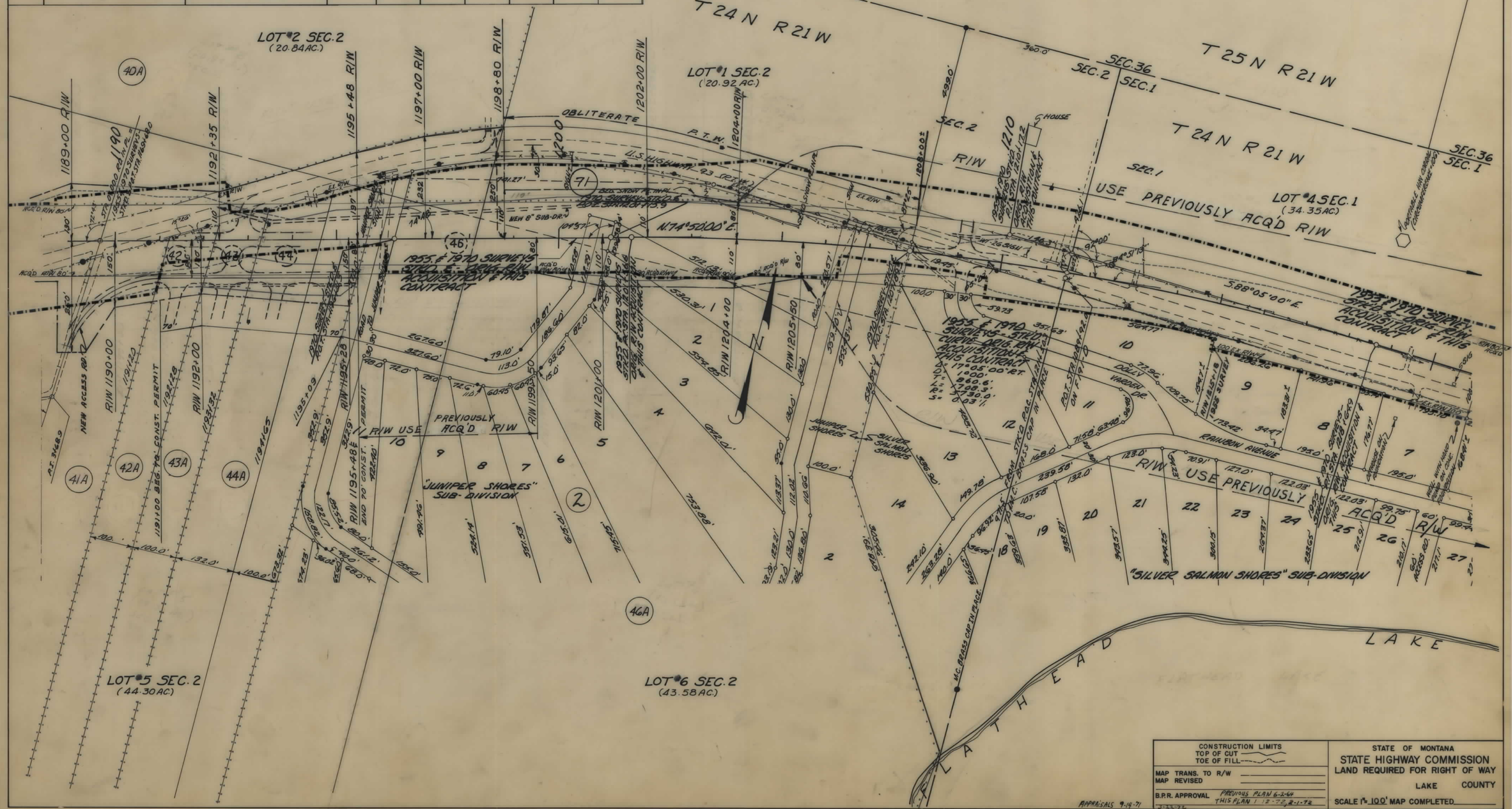

CONSTRUCTION LIMITS
TOP OF CUT
TOE OF FILL

MAP TRANS. TO R/W
MAP REVISED

B.P.R. APPROVAL PREVIOUS PLAN 6-2-64
THIS PLAN 1-12-72, 2-1-72

STATE OF MONTANA
STATE HIGHWAY COMMISSION
LAND REQUIRED FOR RIGHT OF WAY
LAKE COUNTY
SCALE 1" = 100' MAP COMPLETED

FED. ROAD DIST. NO.	STATE OF MONTANA	FED. AID PROJECT NUMBERS CONST. NO.	R/W NO.	STATE NO.	SHEET NO.	TOTAL SHEETS
8			F-191(15)	1191-15	12	12

OWNERSHIPS

PARCEL	NAME	ADDRESS	TOTAL AREA	GROSS R/W AREA	P. T. W. AREA	AREA TO BE ACQUIRED	REMAINDER LEFT	REMAINDER RIGHT	CONST. PERMIT AREA
47A	VIOLET DWELLE	DAYTON, MONT		7248.0 SF		7248.0 SF			
66	DELETED								
67	ROYAL T. & ETHEL K. BROWN	1517 15TH AVE. ANCHORAGE, ALASKA		2000.0 S.F.		2000.0 S.F.			
48A	STELLA FAY BARNES			9000.0 S.F.		9000.0 S.F.			
	c/o DON WAITING								

NOTE: R/W SHOWN AS ACQ'D R/W WAS PREVIOUSLY ACQUIRED UNDER THIS (15) AGREEMENT

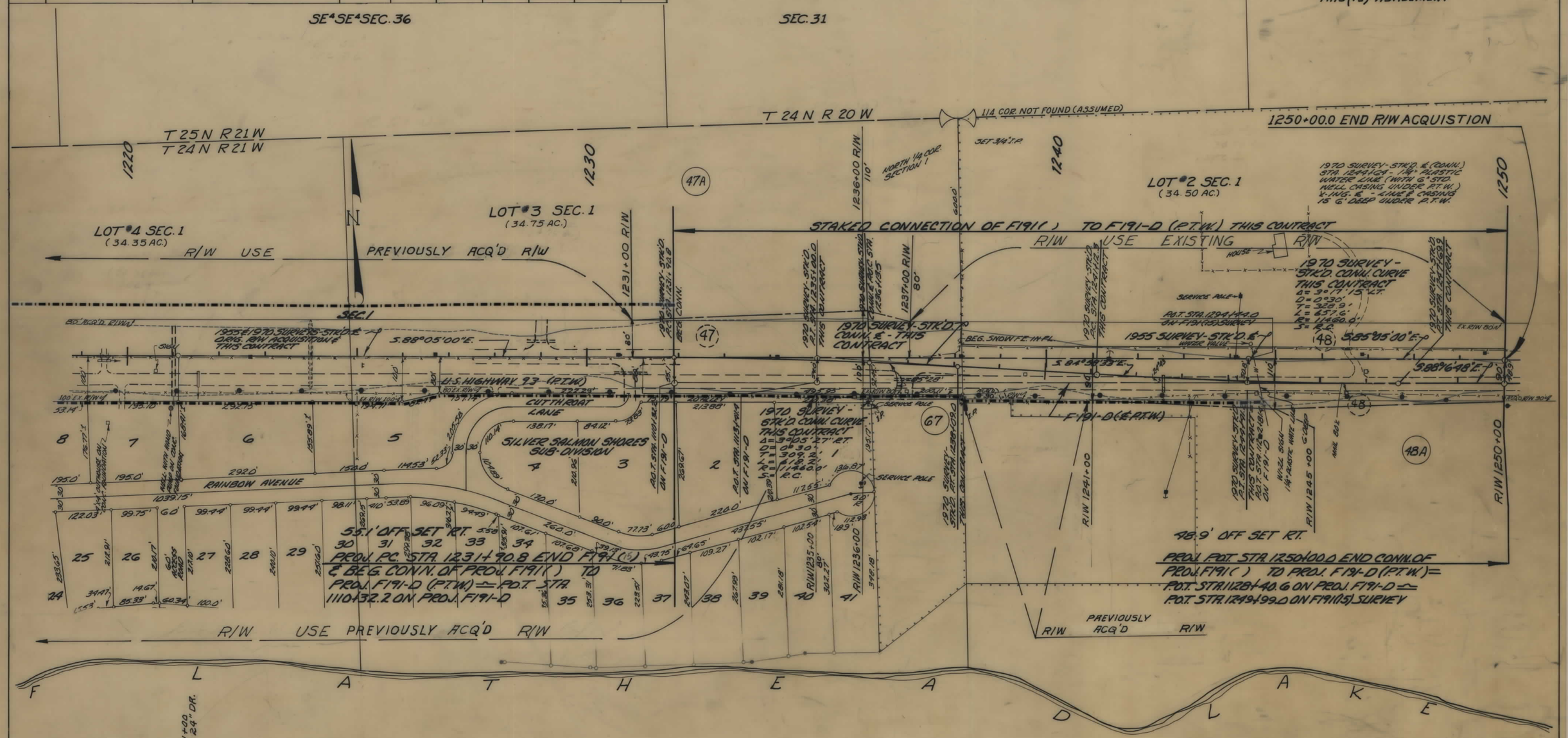

CONSTRUCTION LIMITS	STATE OF MONTANA
TOP OF CUT / TOE OF FILL	STATE HIGHWAY COMMISSION
MAP TRANS. TO R/W	LAND REQUIRED FOR RIGHT OF WAY
MAP REVISED	LAKE COUNTY
B.P.R. APPROVAL (PREVIOUS PLAN) 6-2-64 (THIS PLAN) 12-12-72, 8-1-72	SCALE 1" = 100' MAP COMPLETED

APPRAISALS 9-14-71