PLANS
NOT
TO
SCALE

FED. ROAD DIST. NO.	STATE	FED. AID PROJECT NUMBERS CONST. NO.	R/W NO.	STATE NO.	SHEET NO.	TOTAL SHEETS
8	MONT.		F-191(15)	1191-15	1	9

PABLO – KALISPELL

STATE OF MONTANA
STATE HIGHWAY COMMISSION

RIGHT OF WAY PLAN OF

FEDERAL AID PROJECT NO. F-191(15) R/W F-191( ) CONST.

PABLO–KALISPELL

6.775 MILES

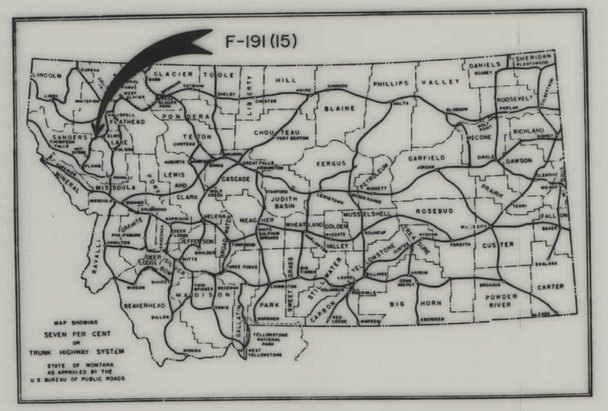

STA. 946+00.6 BEG. F-191(15) =
STA. 946+00.6 END F-191(20) =
STA. 946+00.6 END F-191(14)

STA. 1306+84.6 END F-191(15) =
STA. 1186+41.7 END FAP 191-C =
STA. 1186+41.7 BEG. FAP 191-D

CONVENTIONAL SIGNS

STATE AND NATIONAL LINE
COUNTY LINE
CITY, VILLAGE OR BOROUGH LINE
TOWNSHIP LINE
SECTION LINE
RESERVATION LINE
FENCE LINE
GUARD RAIL
OWNERSHIP BOUNDARY
RIGHT OF WAY LINE
RIGHT OF WAY LINE FENCED
TRAVELED WAY
RAILROADS
RETAINING WALLS
BASE OR SURVEY LINE
LEVEE
CULVERTS IN PLACE (PLAN)
NEW CULVERTS (PLAN)
NEW CULVERTS (PROFILE)
TROLLEY POLE
POWER POLE
TELEPHONE OR TELEGRAPH POLE
MARSH
DITCH
RIPRAP
BRIDGE
SECTION CORNER . . . . . FOUND UNFOUND
1/4 SECTION CORNER . . . . . FOUND UNFOUND
1/16 CORNER . . . . . FOUND UNFOUND
CENTER OF SECTION
CONTROL OF ACCESS WITH FENCE
CONTROL OF ACCESS WITHOUT FENCE
PARCEL NUMBER
CATTLE GUARD
GATE IN FENCE
CONSTRUCTION LIMITS . . . . . CUT FILL

6/27/64

OWNERSHIPS			TOTAL ACREAGE	GROSS TAKE ACREAGE	P.T.W. ACREAGE	NET TAKE ACREAGE	REMAINDER	
PARCEL	NAME	ADDRESS					LEFT	RIGHT
14	DONALD S. & CARRIE M. JENSEN	ELMO, MONT.	579.27 AC.	3.28 AC.		3.28 AC	21.88 AC.	554.11 AC.

FED. ROAD DIST. NO.	STATE	FED. AID PROJECT NUMBERS		STATE NO.	SHEET NO.	TOTAL SHEETS
		CONST. NO.	R/W NO.			
8	MONT.		F-191 (15)	1191-15	2	9

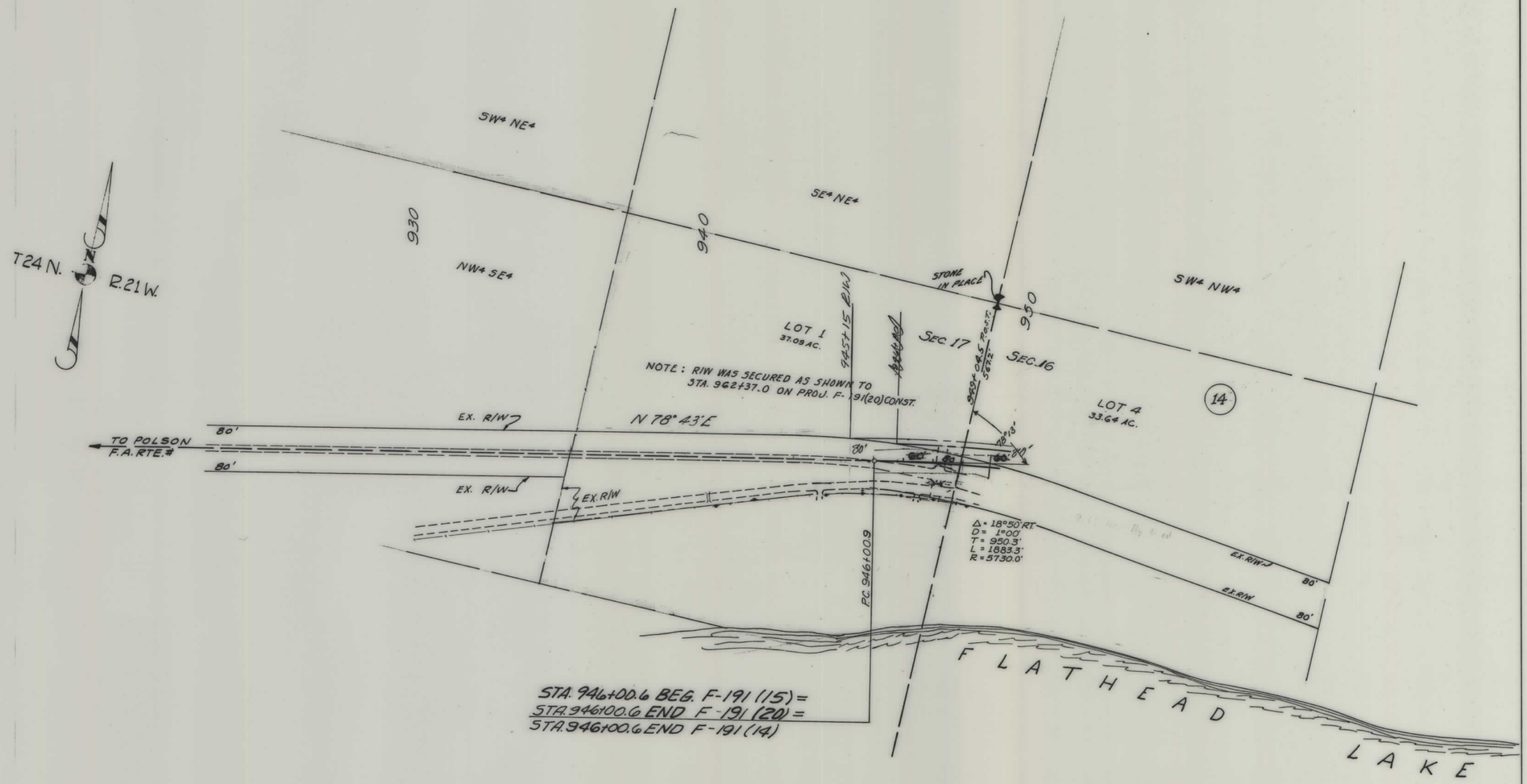

STA. 946+00.6 BEG. F-191 (15) =
STA. 946+00.6 END F-191 (20) =
STA. 946+00.6 END F-191 (14)

CONSTRUCTION LIMITS	STATE OF MONTANA
TOP OF CUT ———	STATE HIGHWAY COMMISSION
TOE OF FILL - - - - - - -	LAND REQUIRED FOR RIGHT OF WAY
MAP TRANS. TO R/W	LAKE COUNTY
MAP REVISED	
B.P.R. APPROVAL 6/26/64 - 8/17/64	SCALE 1" = 200' MAP COMPLETED

OWNERSHIPS								
PARCEL	NAME	ADDRESS	TOTAL ACREAGE	GROSS TAKE ACREAGE	P.T.W. ACREAGE	NET TAKE ACREAGE	REMAINDER LEFT	REMAINDER RIGHT
14 *	DONALD S. & CARRIE MJENSEN	ELMO, MONT.	579.29 AC.	3.28 AC.		3.28 AC.	21.88 AC.	554.11 AC.
15 *	S.W. GRINDE	POLSON, MONT.	703.69 AC.	17.32 AC.	0.09 AC.	17.23 AC.	645.07 AC.	41.30 AC.
15 *	CONT. PUR. - CHARLES A. HUCKINS.							

FED ROAD DIST NO.	STATE	FED. AID PROJECT NUMBERS CONST. NO.	FED. AID PROJECT NUMBERS R/W NO.	STATE NO.	SHEET NO.	TOTAL SHEETS
8	MONT.		F-191 (15)	1191-15	3	9

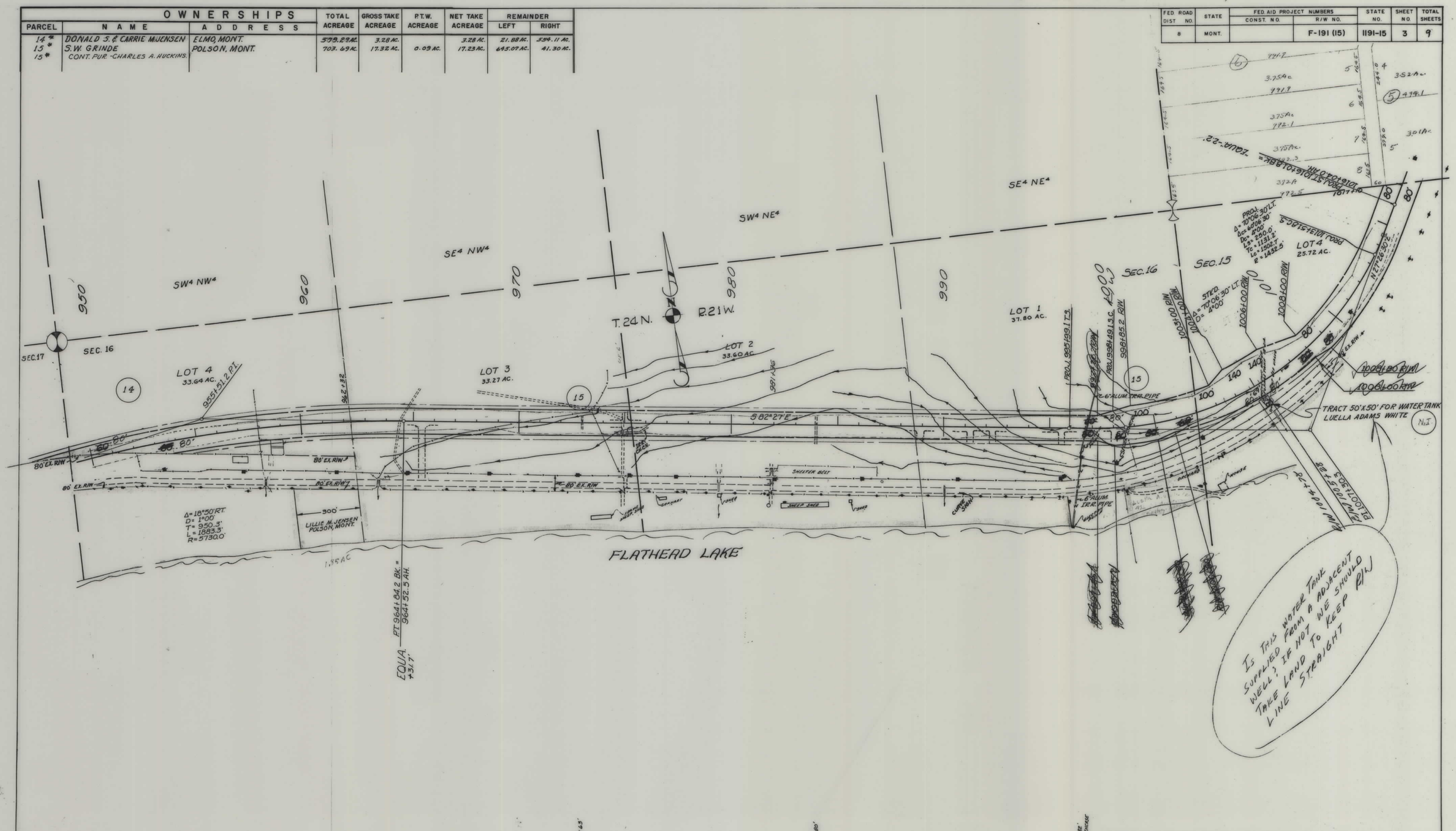

973+00 - NEW 24"x63' PIPE DR.

984+00 - NEW 24"x80' PIPE DR.

996+72 - NEW 18"x132' PIPE TO BE USED TO CROSS ALUM. ICE PIPE

CONSTRUCTION LIMITS	STATE OF MONTANA
TOP OF CUT ————	STATE HIGHWAY COMMISSION
TOE OF FILL - - - - - - - -	LAND REQUIRED FOR RIGHT OF WAY
MAP TRANS. TO R/W ————	LAKE COUNTY
MAP REVISED ————	
B.P.R. APPROVAL 6/24/64 - 8/7/64 - 2-23-66	SCALE 1" = 200' MAP COMPLETED ————

FED. ROAD DIST. NO.	STATE	FED. AID PROJECT NUMBERS CONST. NO.	R/W NO.	STATE NO.	SHEET NO.	TOTAL SHEETS
8	MONT.		F-191(15)	1191-15	4	9

OWNERSHIPS PARCEL	NAME	ADDRESS	TOTAL ACREAGE	GROSS TAKE ACREAGE	P.T.W. ACREAGE	NET TAKE ACREAGE	REMAINDER LEFT	REMAINDER RIGHT
15*	S.W. GRINDE	POLSON, MONT.						
15*	CONT. PUR.-CHARLES A. HUCKINS		703.69 AC.	17.32 AC.	0.09 AC	17.23 AC.	645.07 AC.	41.30 AC.
16	OLIVER P. & LENORE V. GREGG	PABLO, MONT.	3.14 AC.	1.58 AC.		1.58 AC.	0.52 AC.	1.04 AC.
17	HAROLD L. & LUCILLE L. SHILLING	ELMO, MONT.	5.38 AC.	1.10 AC.		1.10 AC.	1.22 AC.	3.06 AC.
18*	JOHN W. & JEAN L. HEPLER	201 COTTONWOOD - MISSOULA	2.20 AC.	0.82 AC.		0.82 AC.	1.27 AC.	0.11 AC.
19*	JOHN W. & ALICE B. JOHNSON	ELMO, MONT.	1.73 AC.	0.42 AC.		0.42 AC.	0.68 AC.	0.63 AC.
20	CLARENCE B. & ELSIE A. WESTCOTT	1650 SO. 4TH ST. W., MISSOULA	1.59 AC.	0.42 AC.		0.42 AC.	0.68 AC.	0.43 AC.
21*	C.M. & EFFIE WILLIS		3.08 AC.	0.82 AC.		0.82 AC.	1.34 AC.	0.92 AC.
22*	LAKE COUNTY COMM.			0.56 AC.		0.56 AC.		
23	GLEN M. & PAULINE DALEY	ROLLINS, MONT.	47.29 AC.	10.65 AC.	0.05 AC	10.60 AC.	30.29 AC.	6.35 AC.

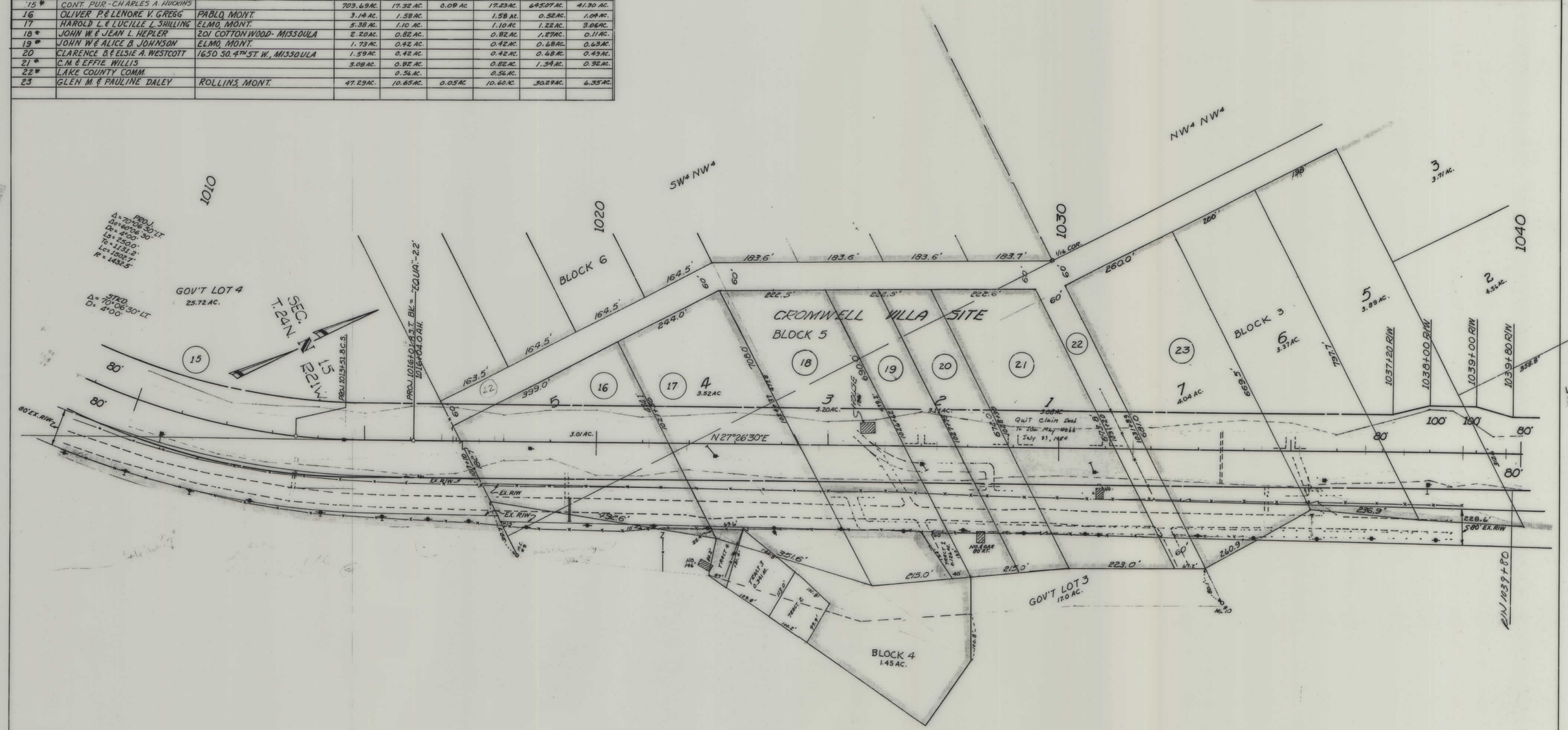

CONSTRUCTION LIMITS
TOP OF CUT
TOE OF FILL

MAP TRANS. TO R/W
MAP REVISED

B.P.R. APPROVAL 4/24/64-8/7/64

STATE OF MONTANA
STATE HIGHWAY COMMISSION
LAND REQUIRED FOR RIGHT OF WAY
LAKE COUNTY
SCALE 1"=100' MAP COMPLETED

OWNERSHIPS								
PARCEL	NAME	ADDRESS	TOTAL ACREAGE	GROSS TAKE ACREAGE	P.T.W. ACREAGE	NET TAKE ACREAGE	REMAINDER LEFT	REMAINDER RIGHT
23	GLEN M. & PAULINE DALEY	ROLLINS, MONT.	47.29 AC.	10.65 AC.	0.05 AC	10.60 AC.	30.79 AC.	6.35 AC.
24	S.W. GRINDE	POLSON, MONT.						
24	CONTR. PUR. - CHARLES A. HUCKINS			4.12 AC.		4.12 AC.		

FED. ROAD DIST. NO.	STATE	FED AID PROJECT NUMBERS CONST. NO.	FED AID PROJECT NUMBERS R/W NO.	STATE NO.	SHEET NO.	TOTAL SHEETS
8	MONT.		F-191(15)	1191-15	5	9

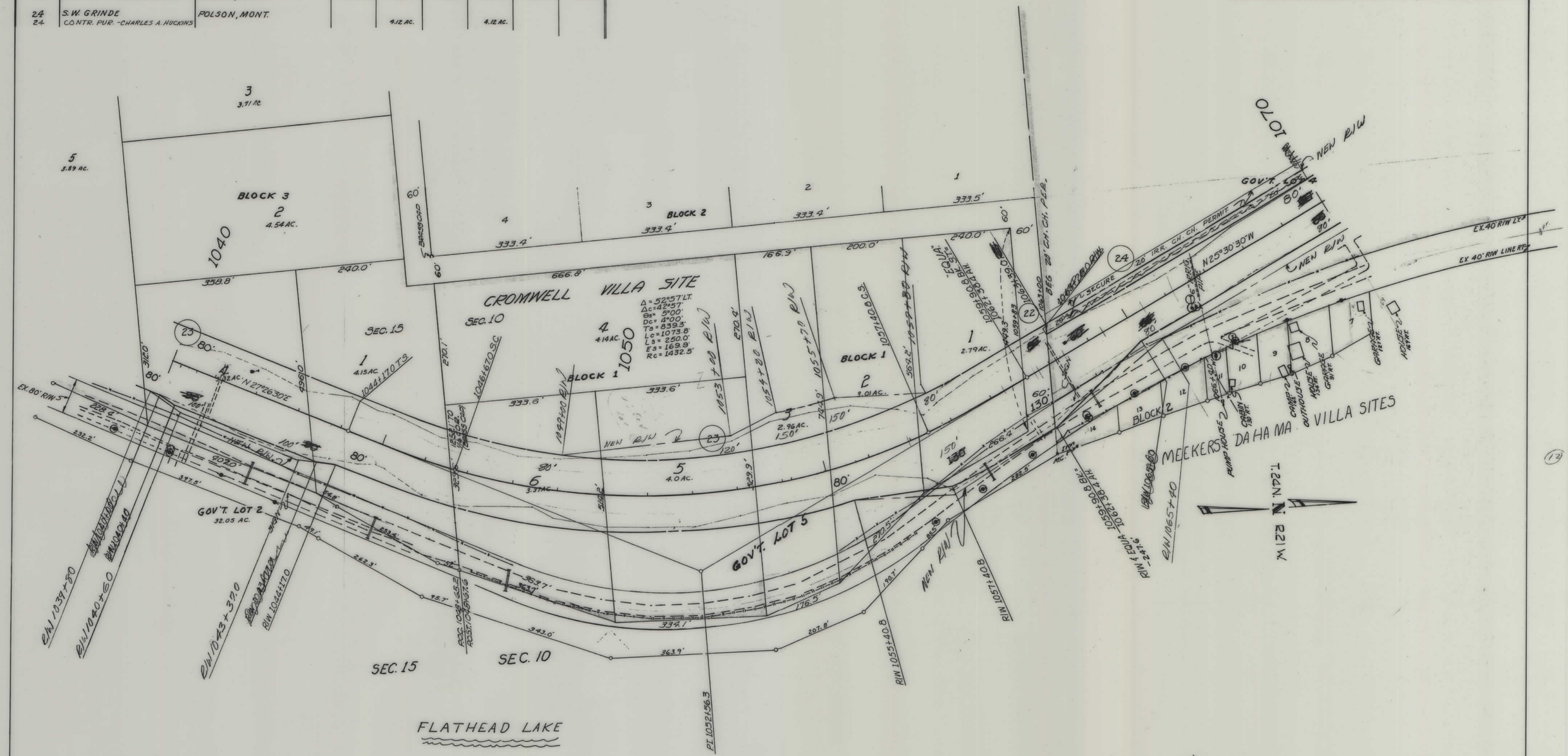

CONSTRUCTION LIMITS	STATE OF MONTANA
TOP OF CUT ————	STATE HIGHWAY COMMISSION
TOE OF FILL - - - - - - - -	LAND REQUIRED FOR RIGHT OF WAY
MAP TRANS. TO R/W ————	LAKE COUNTY
MAP REVISED ————	
B.P.R. APPROVAL 6/28/64 - 8/7/64	SCALE 1" = 100' MAP COMPLETED ————

FED. ROAD DIST. NO.	STATE	FED AID PROJECT NUMBERS CONST. NO.	R/W NO.	STATE NO.	SHEET NO.	TOTAL SHEETS
8	MONT.		F-191 (15)	1191-15	6	9

OWNERSHIPS

L	NAME	ADDRESS	TOTAL ACREAGE	GROSS TAKE ACREAGE	P.T.W. ACREAGE	NET TAKE ACREAGE	REMAINDER LEFT	REMAINDER RIGHT	LOT	BLOCK
	S.W. GRINDE - CONT. PUR. CHAR. A. HUCKINS	POLSON, MONT.		4.12 AC.		4.12 AC.				
5	ERNEST T. & HAZEL M. WHITE	DAYTON, MONT.	29.10 AC.	3.78 AC.		3.78 AC.	14.66 AC.	10.66 AC.		
26	HARRY O. SMITH	POLSON, MONT.	194.66 AC.	3.78 AC.	1.85 AC.	1.83 AC.	187.22 AC.	4.6 AC.		
27	PARCEL DELETED									
28*	MONTANA POWER CO.	BUTTE, MONT.	7000 S.F.	7000 S.F.		7000 S.F.			10	18
29*	FLOYD K. & INEZ SMITH	LIBBY, MONT.	7000 S.F.	7000 S.F.		7000 S.F.			2	18
30	MAGGIE CONNOLLY	POLSON, MONT.	7000 S.F.	1350 S.F.		1350 S.F.	5650 S.F.		12	7
31*	FIRST PRESBYTERIAN CHURCH	DAYTON, MONT.	14000 S.F.	7560 S.F.		7560 S.F.		6440 S.F.	10-11	5
32*	FIRST PRESBYTERIAN CHURCH	DAYTON, MONT.	7000 S.F	7000 S.F.		7000 S.F			2	5
33	MARGARET A. LIDDELL	DAYTON, MONT.	7.50 AC.	3.18 AC.		3.18 AC.	0.92 AC	3.40 AC.		
15 & 24	S.W. GRINDE - CONT. PUR. - CHAR. A. HUCKINS	POLSON, MONT.	703.63 AC.	21.44 AC.	0.09 AC.	21.35 AC.	637.80 AC.	44.39 AC.		
51	MARGARET LIDDELL	DAYTON, MONT	7000 S.F	7000 S.F.		7000 S.F.				

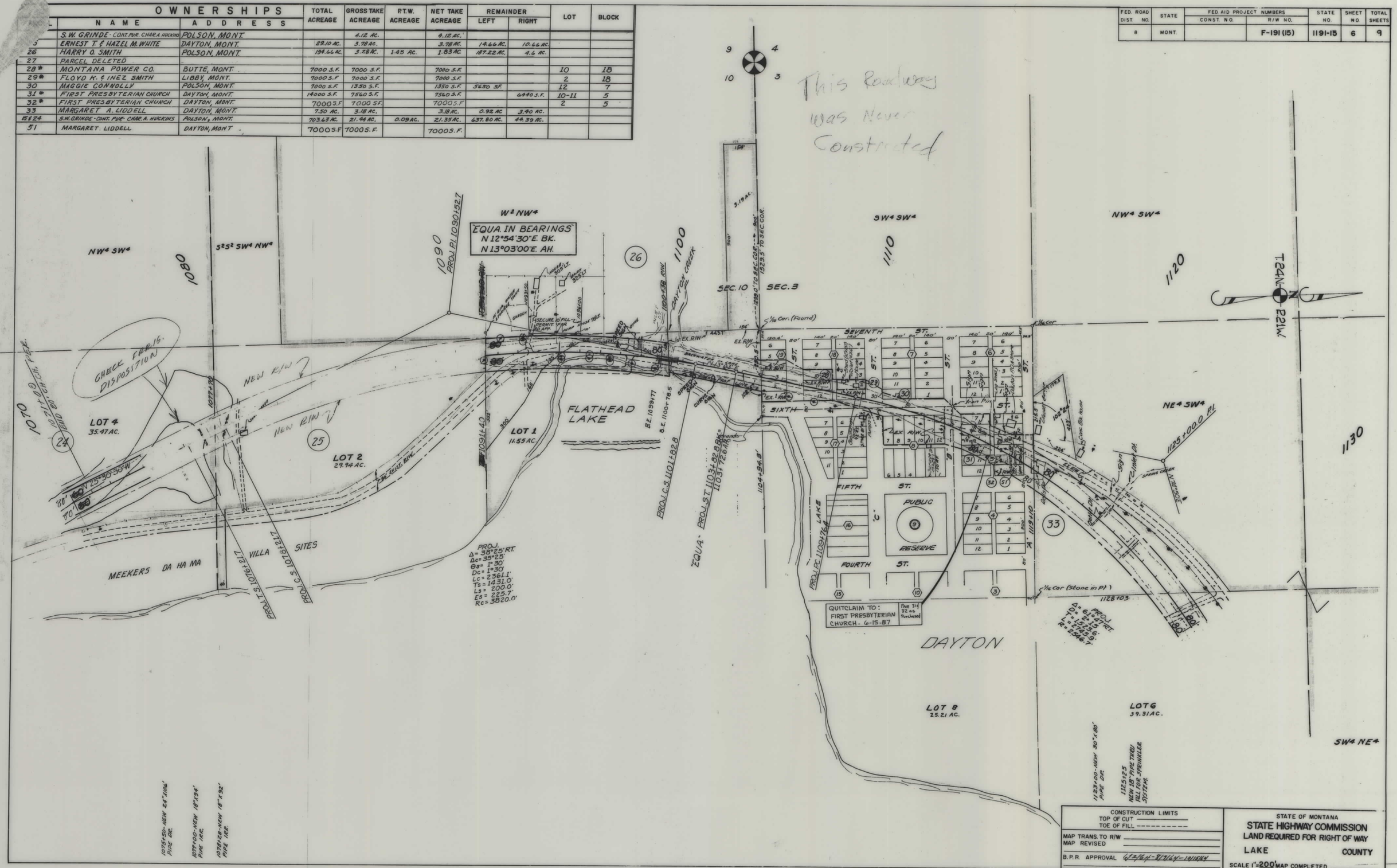

CONSTRUCTION LIMITS
TOP OF CUT
TOE OF FILL

MAP TRANS. TO R/W
MAP REVISED

B.P.R. APPROVAL

STATE OF MONTANA
STATE HIGHWAY COMMISSION
LAND REQUIRED FOR RIGHT OF WAY
LAKE COUNTY
SCALE 1" = 200' MAP COMPLETED

FED. ROAD DIST. NO.	STATE	FED. AID PROJECT NUMBERS CONST. NO.	R/W NO.	STATE NO.	SHEET NO.	TOTAL SHEETS
8	MONT.		F-191 (15)	1191-15	7	9

OWNERSHIPS PARCEL	NAME	ADDRESS	TOTAL ACREAGE	GROSS TAKE ACREAGE	P.T.W. ACREAGE	NET TAKE ACREAGE	REMAINDER LEFT	REMAINDER RIGHT
34	MARGARET A. LIDDELL ½ INT. W.H. & MARGARET HARRIS ½ INT.	DAYTON, MONT.	71.29 AC.	7.43 AC.		7.43 AC.	8.38 AC.	55.48 AC.
35	WILLARD THOMPSON	919 SO. 5TH WEST, MISSOULA	47.55 AC.	3.25 AC.	0.99 AC.	2.26 AC.	24.66 AC.	19.64 AC.
36	WILTON J. THOMPSON	616 N. FORMOSA, LOS ANGELES 35, CAL.	4.97 AC.	0.36 AC.		0.36 AC.		4.61 AC.
37	J.D. BOYD & ALMA THOMPSON	DAYTON, MONT.	4.79 AC.	0.31 AC.		0.31 AC.		4.48 AC.
38	WILLIAM C. & FRIEDA M. EVANS		3.04 AC.	0.09 AC.		0.09 AC.		2.95 AC.
39	J.D. (BOYD) THOMPSON	DAYTON, MONT.	5.67 AC.	0.11 AC.		0.11 AC.		5.57 AC.
40	HARRY & VIOLET DWELLE	DAYTON " .		6.64 AC.		6.64 AC.		
41	DUDLEY F. & ADA HAZEL FUSSELL		17.50 AC.	0.32 AC.		0.32 AC.		17.18 AC.

CONSTRUCTION LIMITS
TOP OF CUT
TOE OF FILL

MAP TRANS. TO R/W
MAP REVISED

B.P.R. APPROVAL 6/8/64 - 8/7/64 - 11/8/66

STATE OF MONTANA
STATE HIGHWAY COMMISSION
LAND REQUIRED FOR RIGHT OF WAY
LAKE COUNTY
SCALE 1" = 200' MAP COMPLETED

FED. ROAD DIST. NO.	STATE	FED. AID PROJECT NUMBERS CONST. NO.	FED. AID PROJECT NUMBERS R/W NO.	STATE NO.	SHEET NO.	TOTAL SHEETS
8	MONT.		F-191 (15)	1191-15	8	9

OWNERSHIPS								
PARCEL	NAME	ADDRESS	TOTAL ACREAGE	GROSS TAKE ACREAGE	P.T.W. ACREAGE	NET TAKE ACREAGE	REMAINDER LEFT	REMAINDER RIGHT
42	T. R. & INEZ ROLLINS	WEST SHORE, POLSON, MONT.	2.99 AC.	0.23 AC.		0.23 AC.		2.76 AC.
43	CECIL H. & MILDRED A. McELWAIN	RTE. 13, COLUMBIA FALLS, " .	3.08 AC.	0.31 AC.		0.31 AC.		2.77 AC.
44	MABEL I. DUFFY & MARJORIE P. BUE	119 BEVERLY AVE, MISSOULA " .	4.24 AC.	0.49 AC.		0.49 AC	0.04 AC.	3.71 AC.
45	MABEL I. DUFFY	" " " " " .	3.34 AC.	0.38 AC.		0.38 AC.	0.11 AC.	2.85 AC.
46	HAROLD T. KARLSGODT - ET. AL.	POLSON, MONT.	49.94 AC.	4.32 AC.		4.32 AC.	1.50 AC.	44.12 AC.
47	HARRY & VIOLET DWELLE	DAYTON, MONT.	174.21 "	11.85 AC.	5.73 AC.	6.12 AC.		
48	STELLA F. BARNES	BOX 1204 - POLSON, MONT.	47.27 AC.	11.72 AC.	5.64 AC.	6.08 AC.	22.24 AC.	13.31 AC.
46 & 47	HARRY & VIOLET DWELLE	DAYTON, MONT.	182.74 AC	18.49 AC.	5.73 AC.	12.76 AC.	123.47 AC.	40.78 AC.

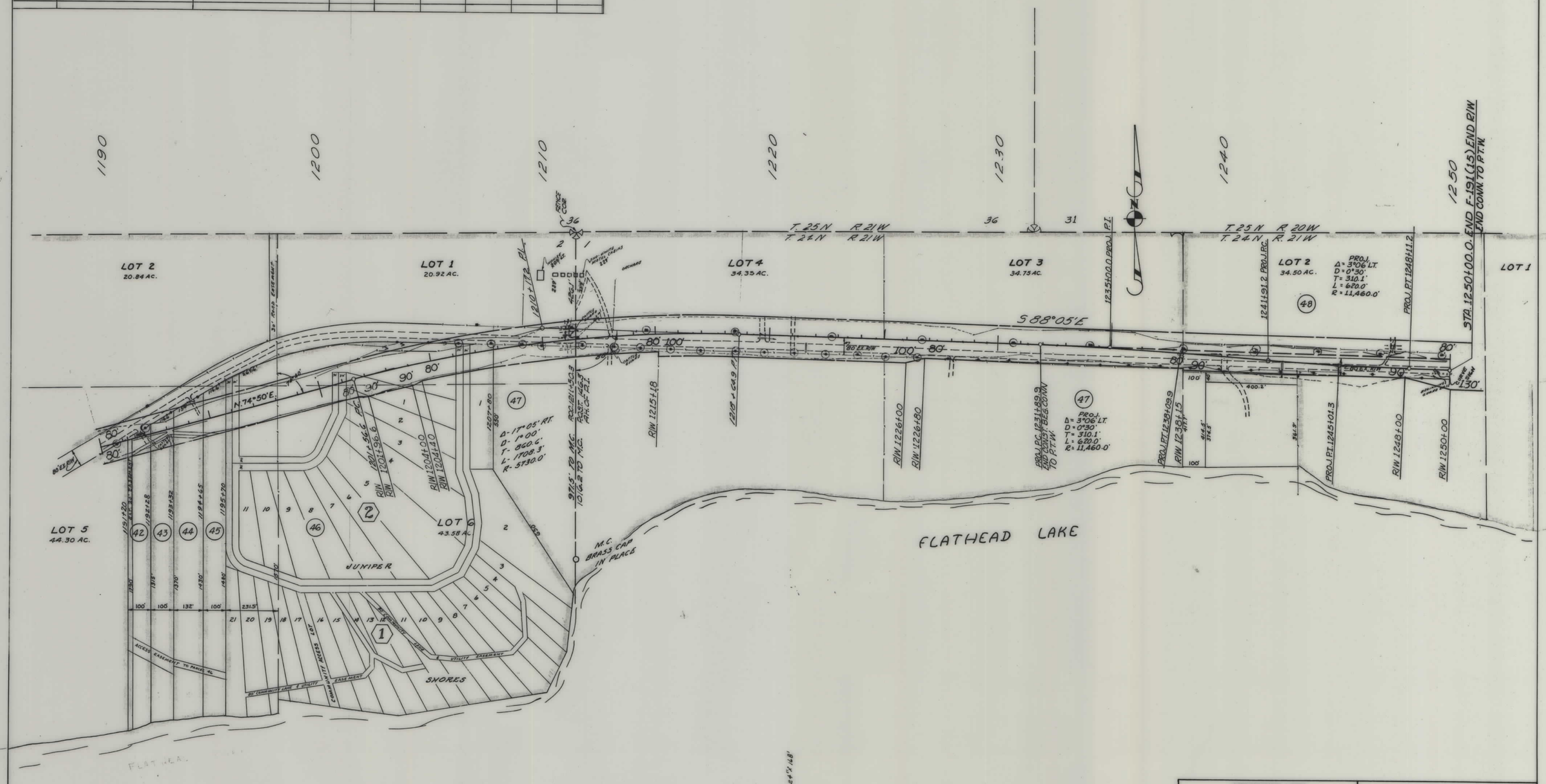

CONSTRUCTION LIMITS	STATE OF MONTANA
TOP OF CUT ———	STATE HIGHWAY COMMISSION
TOE OF FILL - - - - - - - -	LAND REQUIRED FOR RIGHT OF WAY
MAP TRANS. TO R/W ———	LAKE COUNTY
MAP REVISED ———	
B.P.R. APPROVAL 6/21/64 - 12/11/64 - 3/17/65	SCALE 1" = 200' MAP COMPLETED ———

FED ROAD DIST NO	STATE	FED AID PROJECT NUMBERS CONST NO	R/W NO.	STATE NO.	SHEET NO	TOTAL SHEETS
8	MONT.		F-191 (15)	1191-15	9	9

PARCEL	OWNERS NAME	ADDRESS	TOTAL ACREAGE	GROSS TAKE ACREAGE	P.T.W. ACREAGE	NET TAKE ACREAGE	REMAINDER LEFT	REMAINDER RIGHT
48	STELLA F. BARNES	BOX 4, POLSON, MONT.	47.27 AC	11.72 AC.	5.64 AC.	6.08 AC	22.24 AC.	13.31 AC.
49	JACK H. WINKLEY		273.95 AC.	15.99 AC.	7.40 AC.	8.59 AC.	223.53 AC.	34.43 AC.
50	LAWRENCE & AUDREY GRICE	ROLL 3, MONT.	137.25 AC.	1.53 AC.		1.53 AC.	135.72 AC.	

CONSTRUCTION LIMITS	STATE OF MONTANA
TOP OF CUT ———	STATE HIGHWAY COMMISSION
TOE OF FILL - - - - - - - -	LAND REQUIRED FOR RIGHT OF WAY
MAP TRANS. TO R/W	LAKE COUNTY
MAP REVISED	
B.P.R. APPROVAL 6/26/64 - 8/13/64	SCALE 1"=200' MAP COMPLETED