PLANS
NOT
TO
SCALE

FED. ROAD DIST. NO.	STATE	FED. AID PROJECT NUMBERS		STATE NO.	SHEET NO.	TOTAL SHEETS
		CONST. NO.	R/W NO.			
8	MONT.		F-193 (15)	1193-15	1	7

CULBERTSON-PLENTYWOOD
PLENTYWOOD-URBAN

STATE OF MONTANA
STATE HIGHWAY COMMISSION

RIGHT OF WAY PLAN OF

FEDERAL AID PROJECT NO. F-193(15) R/W F-193(16) CONST.

CULBERTSON-PLENTYWOOD

PLENTYWOOD-URBAN

1.567 MILES

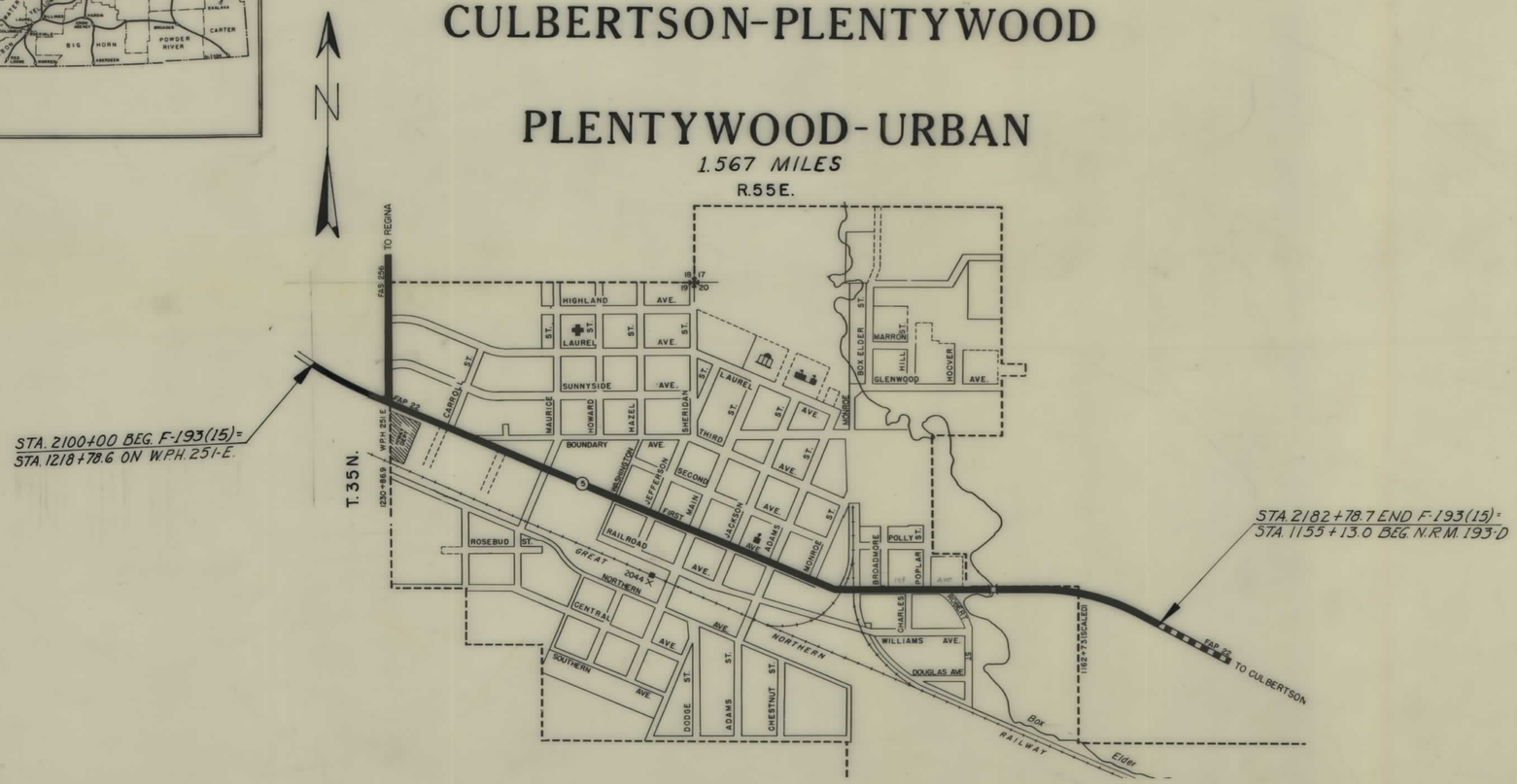

CONVENTIONAL SIGNS

STATE AND NATIONAL LINE
COUNTY LINE
CITY, VILLAGE OR BOROUGH LINE
TOWNSHIP LINE
SECTION LINE
RESERVATION LINE
FENCE LINE
GUARD RAIL
OWNERSHIP BOUNDARY
RIGHT OF WAY LINE
RIGHT OF WAY LINE FENCED
TRAVELED WAY
RAILROADS
RETAINING WALLS
BASE OR SURVEY LINE
LEVEE
CULVERTS IN PLACE (PLAN)
NEW CULVERTS (PLAN)
NEW CULVERTS (PROFILE)
TROLLEY POLE
POWER POLE
TELEPHONE OR TELEGRAPH POLE
MARSH
DITCH
RIPRAP
BRIDGE
SECTION CORNER FOUND UNFOUND
1/4 SECTION CORNER FOUND UNFOUND
1/16 CORNER FOUND UNFOUND
CENTER OF SECTION
CONTROL OF ACCESS WITH FENCE
CONTROL OF ACCESS WITHOUT FENCE
PARCEL NUMBER
CATTLE GUARD
GATE IN FENCE
CONSTRUCTION LIMITS CUT FILL

6/4/64

FED ROAD DIST. NO.	STATE	FED AID PROJECT NUMBERS		STATE NO.	SHEET NO.	TOTAL SHEETS
		CONST. NO.	R/W NO.			
8	MONT.		F-193 (15)	1193-15	2	7

OWNERSHIPS

PARCEL	NAME	ADDRESS	TOTAL ACREAGE	GROSS TAKE ACREAGE	P.T.W. ACREAGE	NET TAKE ACREAGE	REMAINDER LEFT	REMAINDER RIGHT

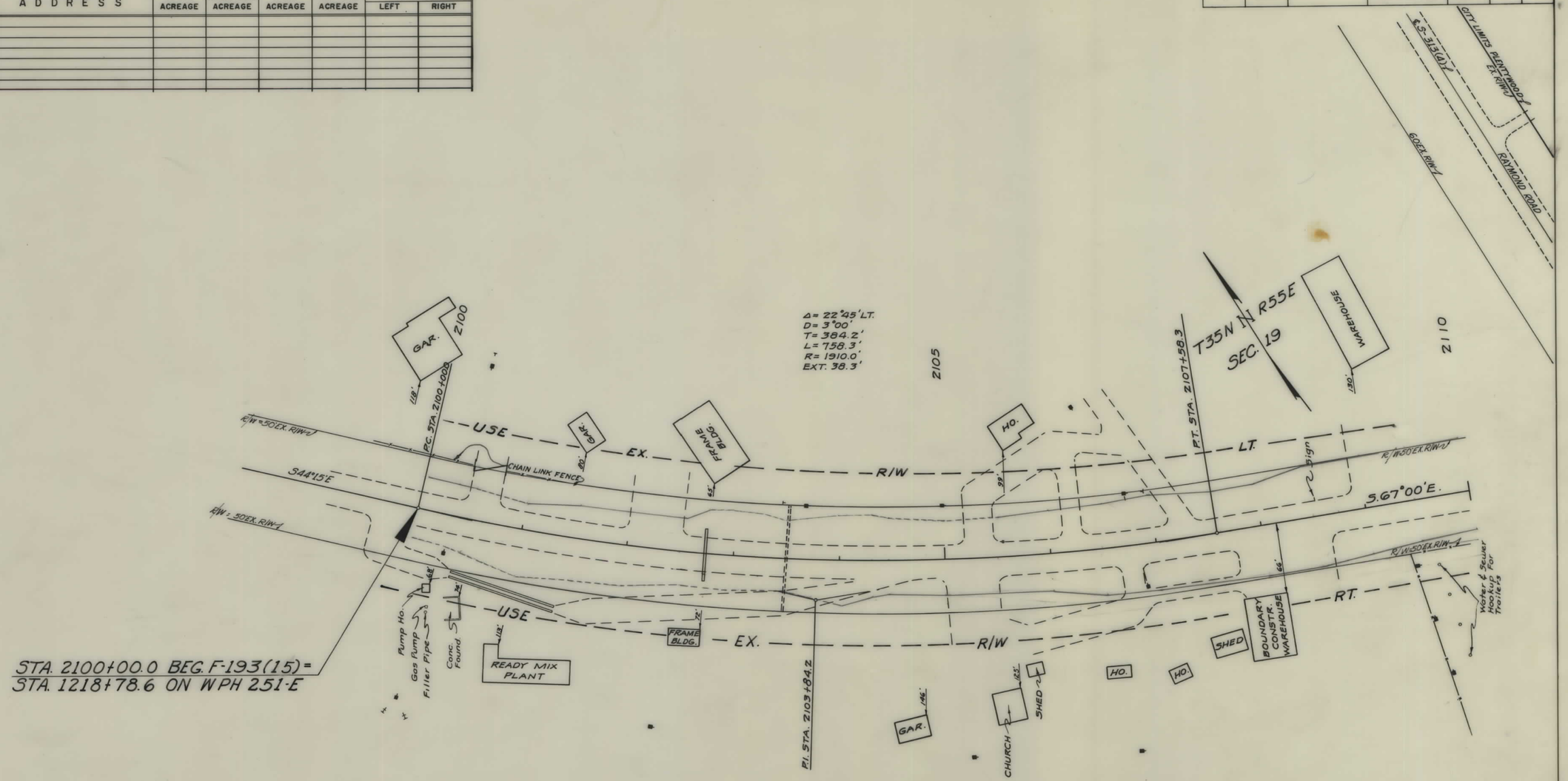

CONSTRUCTION LIMITS
TOP OF CUT
TOE OF FILL

MAP TRANS. TO R/W
MAP REVISED

B.P.R. APPROVAL 6/1/64

STATE OF MONTANA
STATE HIGHWAY COMMISSION
LAND REQUIRED FOR RIGHT OF WAY
SHERIDAN COUNTY
SCALE 1" = 50' MAP COMPLETED

FED. ROAD DIST. NO.	STATE	FED. AID PROJECT NUMBERS CONST. NO.	R/W NO.	STATE NO.	SHEET NO.	TOTAL SHEETS
8	MONT.		F-193 (15)	1193-15	3	7

OWNERSHIPS

PARCEL	NAME	ADDRESS	TOTAL ACREAGE	GROSS TAKE ACREAGE	P.T.W. ACREAGE	NET TAKE ACREAGE	REMAINDER LEFT	REMAINDER RIGHT

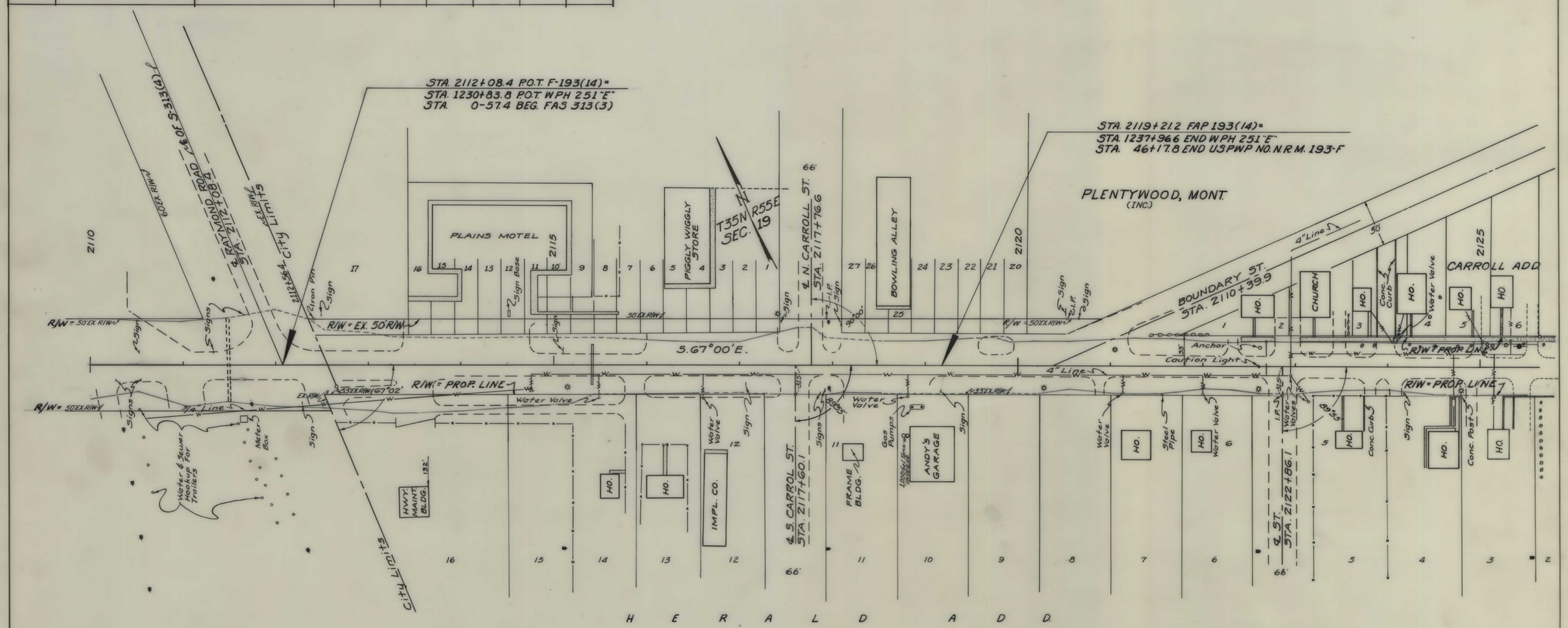

CONSTRUCTION LIMITS
TOP OF CUT
TOE OF FILL

MAP TRANS. TO R/W
MAP REVISED

B.P.R. APPROVAL 4/1/64

STATE OF MONTANA
STATE HIGHWAY COMMISSION
LAND REQUIRED FOR RIGHT OF WAY
SHERIDAN COUNTY
SCALE 1"=50' MAP COMPLETED

FED ROAD DIST NO.	STATE	FED AID PROJECT NUMBERS CONST NO	R/W NO.	STATE NO.	SHEET NO	TOTAL SHEETS
8	MONT.		F-193(15)	1193-15	4	7

OWNERSHIPS

PARCEL	NAME	ADDRESS	TOTAL ACREAGE	GROSS TAKE ACREAGE	P.T.W. ACREAGE	NET TAKE ACREAGE	REMAINDER LEFT	REMAINDER RIGHT

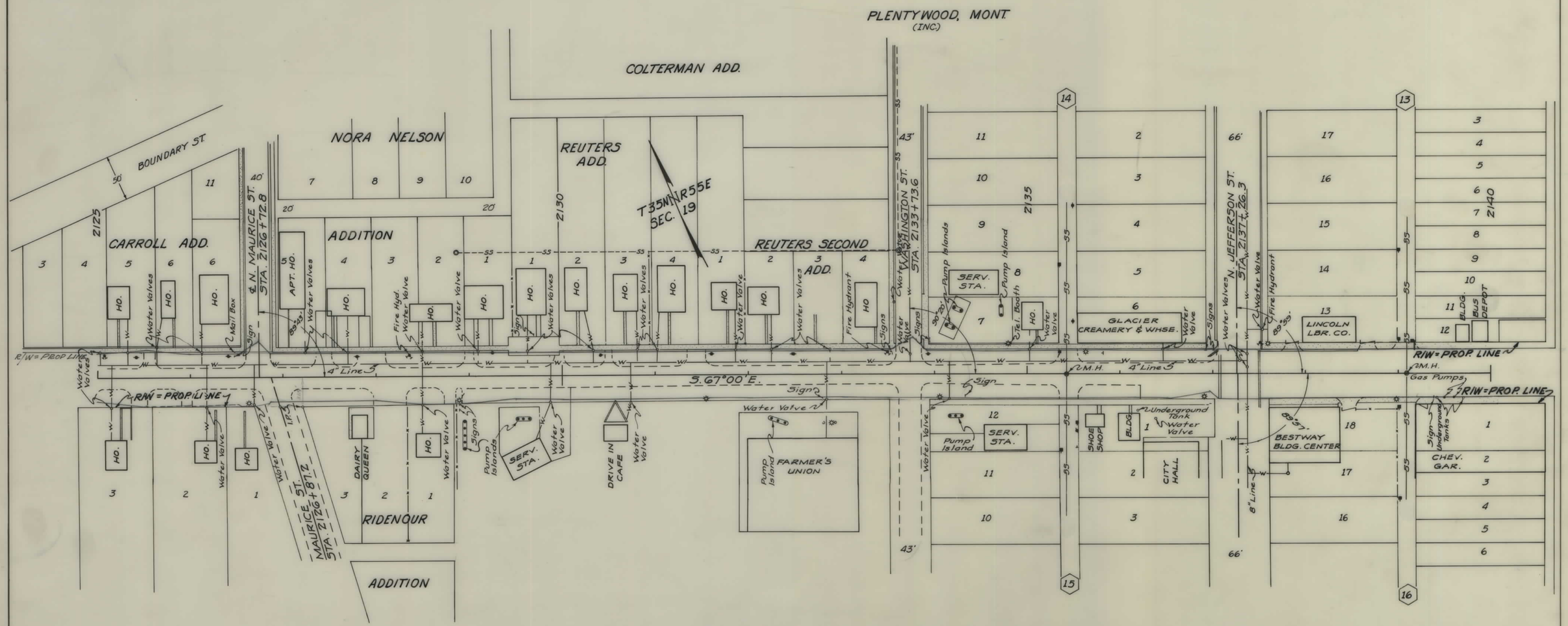

CONSTRUCTION LIMITS	STATE OF MONTANA
TOP OF CUT _____	STATE HIGHWAY COMMISSION
TOE OF FILL - - - - - - - - - -	LAND REQUIRED FOR RIGHT OF WAY
MAP TRANS. TO R/W _____	SHERIDAN COUNTY
MAP REVISED _____	
B.P.R. APPROVAL 4/4/64	SCALE 1"=50' MAP COMPLETED _____

FED ROAD DIST NO	STATE	FED AID PROJECT NUMBERS CONST NO	R/W NO	STATE NO	SHEET NO	TOTAL SHEETS
8	MONT		F-193 (15)	1193-15	5	7

OWNERSHIPS

PARCEL	NAME	ADDRESS	TOTAL ACREAGE	GROSS TAKE ACREAGE	P.T.W. ACREAGE	NET TAKE ACREAGE	REMAINDER LEFT	REMAINDER RIGHT
1	PLENTYWOOD LUTHERAN CHURCH	PLENTYWOOD, MONT.	1.17	0.15		0.15		1.02
2	JOE & LOUISE KAVON	" "	32986 S.F.	901 S.F.		901 S.F.	32085 S.F.	
3	GREAT NORTHERN RY. CO.	ST. PAUL, MINN.		0.25		0.25		

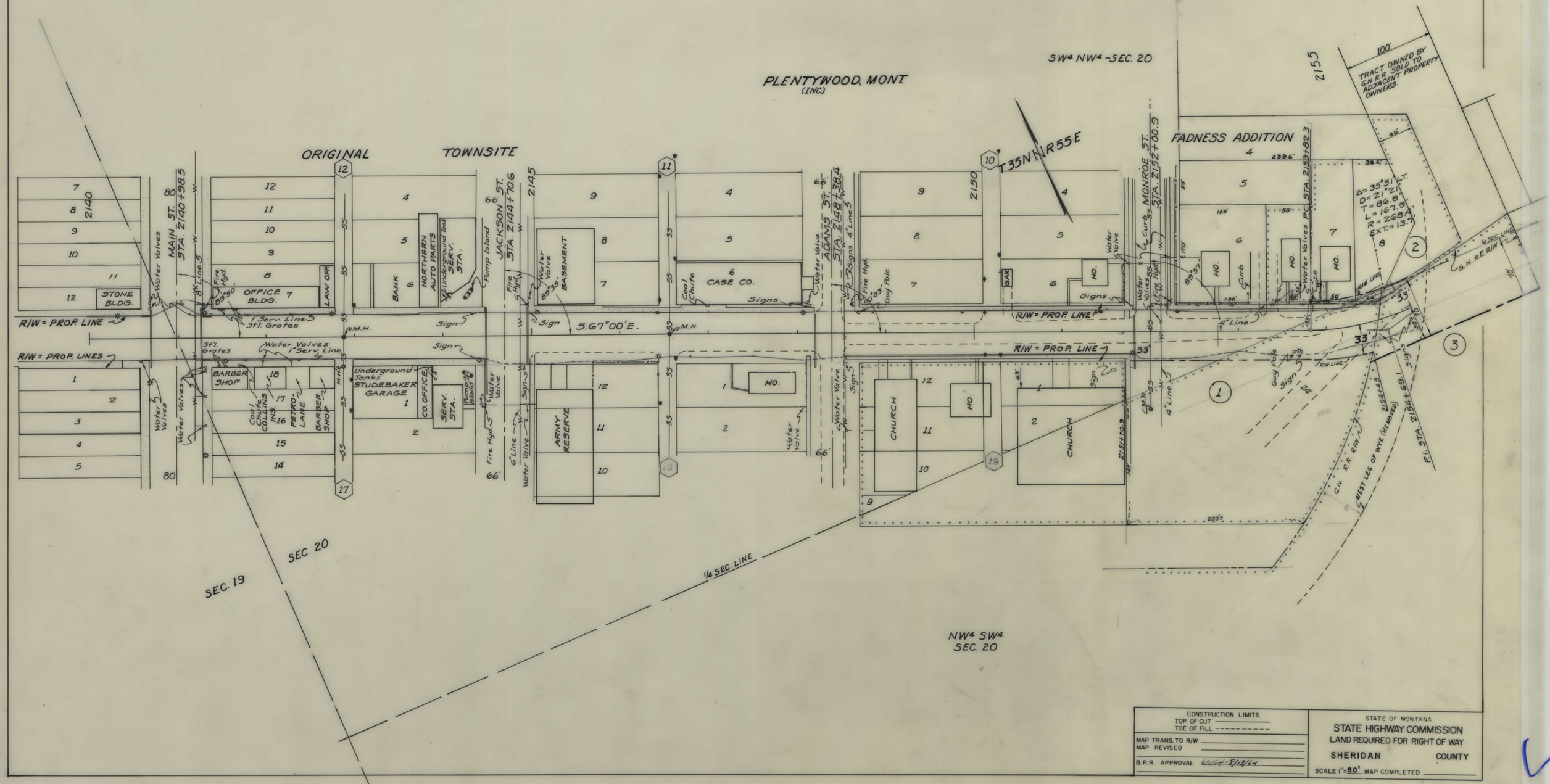

CONSTRUCTION LIMITS
TOP OF CUT
TOE OF FILL

MAP TRANS. TO R/W
MAP REVISED

B.P.R. APPROVAL 6/11/64-8/13/64

STATE OF MONTANA
STATE HIGHWAY COMMISSION
LAND REQUIRED FOR RIGHT OF WAY
SHERIDAN COUNTY
SCALE 1"=50' MAP COMPLETED

FED. ROAD DIST. NO.	STATE	FED AID PROJECT NUMBERS CONST. NO.	R/W NO.	STATE NO.	SHEET NO.	TOTAL SHEETS
8	MONT.		F-193 (15)		6	7

OWNERSHIPS

PARCEL	NAME	ADDRESS	TOTAL ACREAGE	GROSS TAKE ACREAGE	P.T.W. ACREAGE	NET TAKE ACREAGE	REMAINDER LEFT	REMAINDER RIGHT
2	JOE & LOUISE KAVON		32986 S.F.	901 S.F.		901 S.F.	32085 S.F.	
3	G.N. RY. CO.			0.25		0.25		
4	R.L. JOHNSTON etal	PLENTYWOOD, MONT.	1.50	0.02		0.02	1.48 AC.	
5	ANDREW C. & ALICE ANDERSON etal	DAGMAR, MONT.	2.23	0.11		0.11		2.12
6	WALTER & MILDRED OVERGAARD	PLENTYWOOD, MONT.	19.0	0.38		0.38	18.62	
7	JAMES W. & VIOLET OVERGAARD etal	" "	3.5	0.15		0.10		3.40

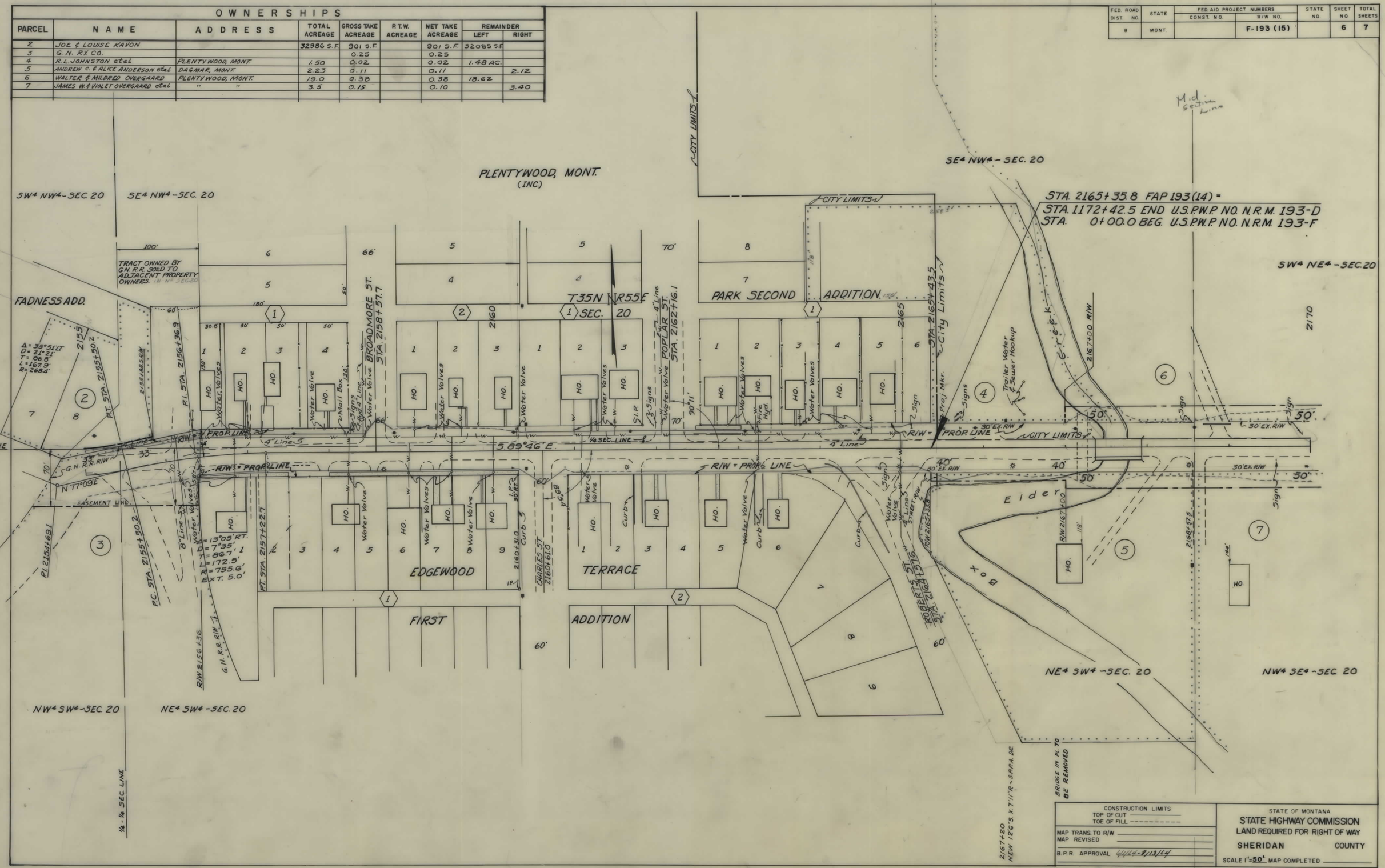

CONSTRUCTION LIMITS	STATE OF MONTANA
TOP OF CUT ———	STATE HIGHWAY COMMISSION
TOE OF FILL - - - - - - -	LAND REQUIRED FOR RIGHT OF WAY
MAP TRANS. TO R/W	SHERIDAN COUNTY
MAP REVISED	
B.P.R. APPROVAL 4/24/64-8/13/64	SCALE 1" = 50' MAP COMPLETED

FED. ROAD DIST. NO.	STATE	FED. AID PROJECT NUMBERS CONST. NO.	R/W NO.	STATE NO.	SHEET NO.	TOTAL SHEETS
8	MONT.		F-193 (15)	1193-15	7	7

OWNERSHIPS

PARCEL	NAME	ADDRESS	TOTAL ACREAGE	GROSS TAKE ACREAGE	P.T.W. ACREAGE	NET TAKE ACREAGE	REMAINDER LEFT	REMAINDER RIGHT
6	WALTER & MILDRED OVERGAARD	PLENTYWOOD, MONT.	19.0	0.38		0.38	18.62	
7	JAMES W. & VIOLET OVERGAARD et al	" "	3.50	0.15		0.10		3.40
8	EARL, H.C. & CHESTER S. HOLJE	" "	41992 S.F.	3625 S.F.		3625 S.F.		38367 S.F.
9	TILLIE WIRTZ	2533 GROVE AVE., N. SACRAMENTO, CAL.	3.13	0.24	0.11	0.13		2.89
10	THOMAS R. GRAHAM	PLENTYWOOD, MONT.	3.50	0.11		0.11		3.39
11	PASCU POPESCU	" "	2803 S.F.	1241 S.F.		1241 S.F.	1562 S.F.	
12	SHERIDAN COUNTY			0.02		0.02		
13	RESERVE SOIL CONSERVATION DISTRICT	PLENTYWOOD, MONT.	5.55	0.05		0.05		5.50

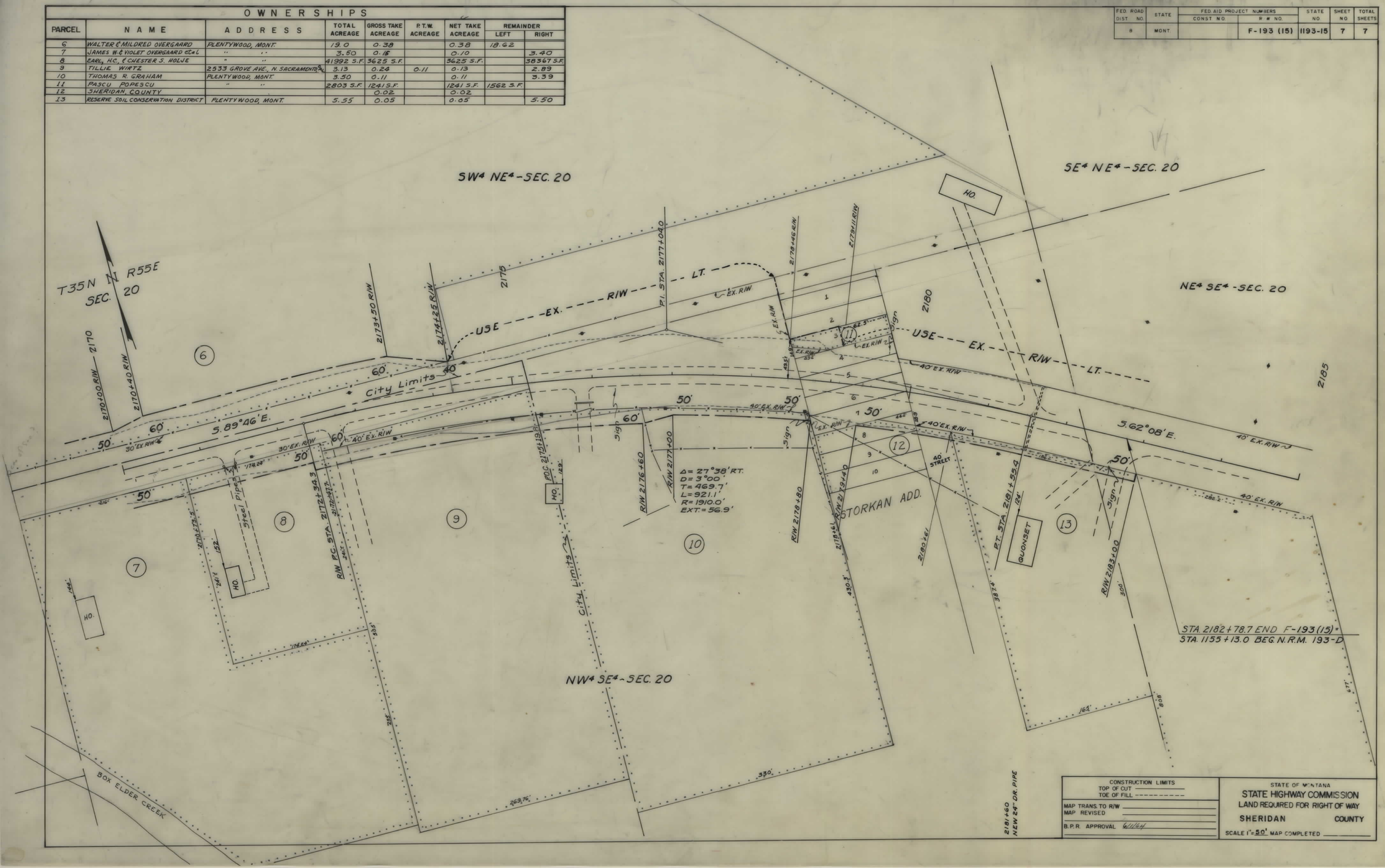

CONSTRUCTION LIMITS
TOP OF CUT
TOE OF FILL

MAP TRANS. TO R/W
MAP REVISED

B.P.R. APPROVAL 6/11/64

STATE OF MONTANA
STATE HIGHWAY COMMISSION
LAND REQUIRED FOR RIGHT OF WAY
SHERIDAN COUNTY

SCALE 1" = 50' MAP COMPLETED