PLANS
NOT
TO
SCALE

FED. ROAD DIST. NO.	STATE	FED. AID PROJECT NUMBERS CONST. NO.	R/W NO.	STATE NO.	SHEET NO	TOTAL SHEETS
8	MONT.		F-220 (5)	1220-05	1	11

STATE OF MONTANA

STATE HIGHWAY COMMISSION

RIGHT OF WAY PLAN OF

FEDERAL AID PROJECT NO. F-220(5) R/W F-220( ) CONST.

CUT BANK-ETHRIDGE

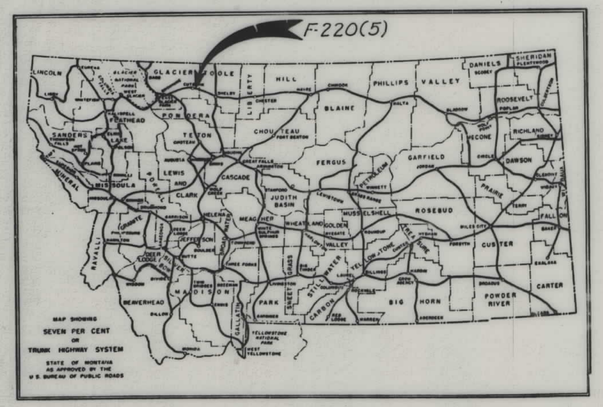

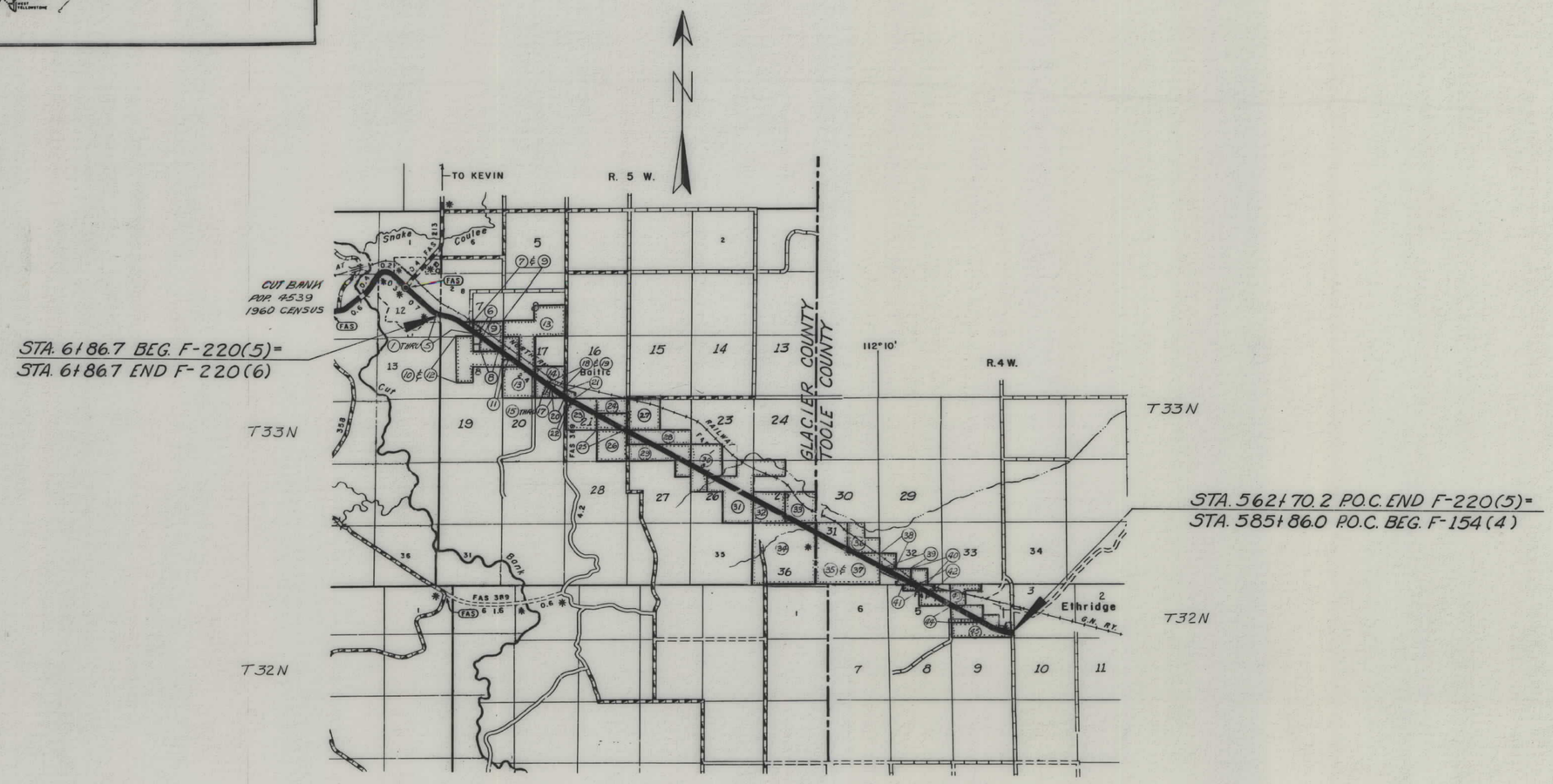

CONVENTIONAL SIGNS

STATE AND NATIONAL LINE
COUNTY LINE
CITY, VILLAGE OR BOROUGH LINE
TOWNSHIP LINE
SECTION LINE
RESERVATION LINE
FENCE LINE
GUARD RAIL
OWNERSHIP BOUNDARY
RIGHT OF WAY LINE
RIGHT OF WAY LINE FENCED
TRAVELED WAY
RAILROADS
RETAINING WALLS
BASE OR SURVEY LINE
LEVEE
CULVERTS IN PLACE (PLAN)
NEW CULVERTS (PLAN)
NEW CULVERTS (PROFILE)
TROLLEY POLE
POWER POLE
TELEPHONE OR TELEGRAPH POLE
MARSH
DITCH
RIPRAP
BRIDGE

SECTION CORNER	FOUND	UNFOUND
1/4 SECTION CORNER	FOUND	UNFOUND
1/16 CORNER	FOUND	UNFOUND
CENTER OF SECTION		
CONTROL OF ACCESS WITH FENCE		
CONTROL OF ACCESS WITHOUT FENCE		
PARCEL NUMBER		
CATTLE GUARD		
GATE IN FENCE		
CONSTRUCTION LIMITS	CUT	FILL

5/23/63

FED. ROAD DIST. NO.	STATE	FED AID PROJECT NUMBERS CONST. NO.	R/W NO.	STATE NO.	SHEET NO.	TOTAL SHEETS
8	MONT		F-220 (5)	1220-05	2	11

CUT BANK - E THRIDGE

OWNERSHIPS

PARCEL	NAME	ADDRESS	TOTAL ACREAGE	GROSS TAKE ACREAGE	PT. W ACREAGE	NET TAKE ACREAGE	REMAINDER LEFT	REMAINDER RIGHT
1	ERLING N. & LELA M. JACOBSON	CUT BANK, MONTANA	0.34	0.03		0.03	0.31	
2	MONTANA POWER GAS CO.		10.95	0.06	0.06		0.17	10.72
3	PHILLIPS PETROLEUM CO.	BARTELSVILLE, OKLAHOMA	14.67		NOT INVOLVED			
4	GEORGE G. HARRIS	311-3RD AVE. NO. GREAT FALLS, MONTANA	* 114.99	0.51		0.51	89.47 *	25.01
5	THE TEXAS PIPE LINE CO.	CUT BANK, MONTANA	0.48	0.48		0.48		
6	MINNIE HUMBLE	CUT BANK, MONTANA	*10.00	0.84	0.80	0.04	* 0.67	8.49
7	LAURA H. MUELLER & MINNIE							
7	HUMBLE - UNDIVDED 1/2 INTEREST	CUT BANK, MONTANA		0.72	0.71	0.01		
8	CUT BANK SADDLE CLUB	CUT BANK, MONTANA	39.95	1.24		1.24		38.71
9	LAURA H. MUELLER & MINNIE HUMBLE							
9	UNDIVIDED 1/2 INTEREST	CUT BANK, MONTANA		4.69	4.55	0.14		
7 & 9	LAURA H. MUELLER & MINNIE							
7 & 9	HUMBLE - UNDIVIDED 1/2 INTEREST	CUT BANK, MONTANA	* 91.81	5.41	5.26	0.15	* 80.75	5.65
46	GREAT NORTHERN RAILWAY CO.	ST. PAUL, MINN.		3.71		3.71		

* INCLUDES R.R. R/W

OWNERSHIPS

PARCEL NO.	NAME	ADDRESS	AREA	REMARKS
4 A	GEORGE G. HARRIS	311-3RD AVE. NO. - GT. FALLS, MONT	0.04 AC.	ADD'N R/W
6 A	MINNIE HUMBLE	CUT BANK, MONT.	0.02 AC.	SLOPE PERMIT
9 A	LAURA H. MUELLER & MINNIE HUMBLE	CUT BANK, MONT	0.03 AC.	SLOPE PERMIT
9 B	" " " " "	" " "	0.01 AC.	ADD'N R/W
46 A-1	GREAT NORTHERN RAILWAY CO.	ST. PAUL, MINN.	0.08 AC.	ADD'N. R/W EASEMENT

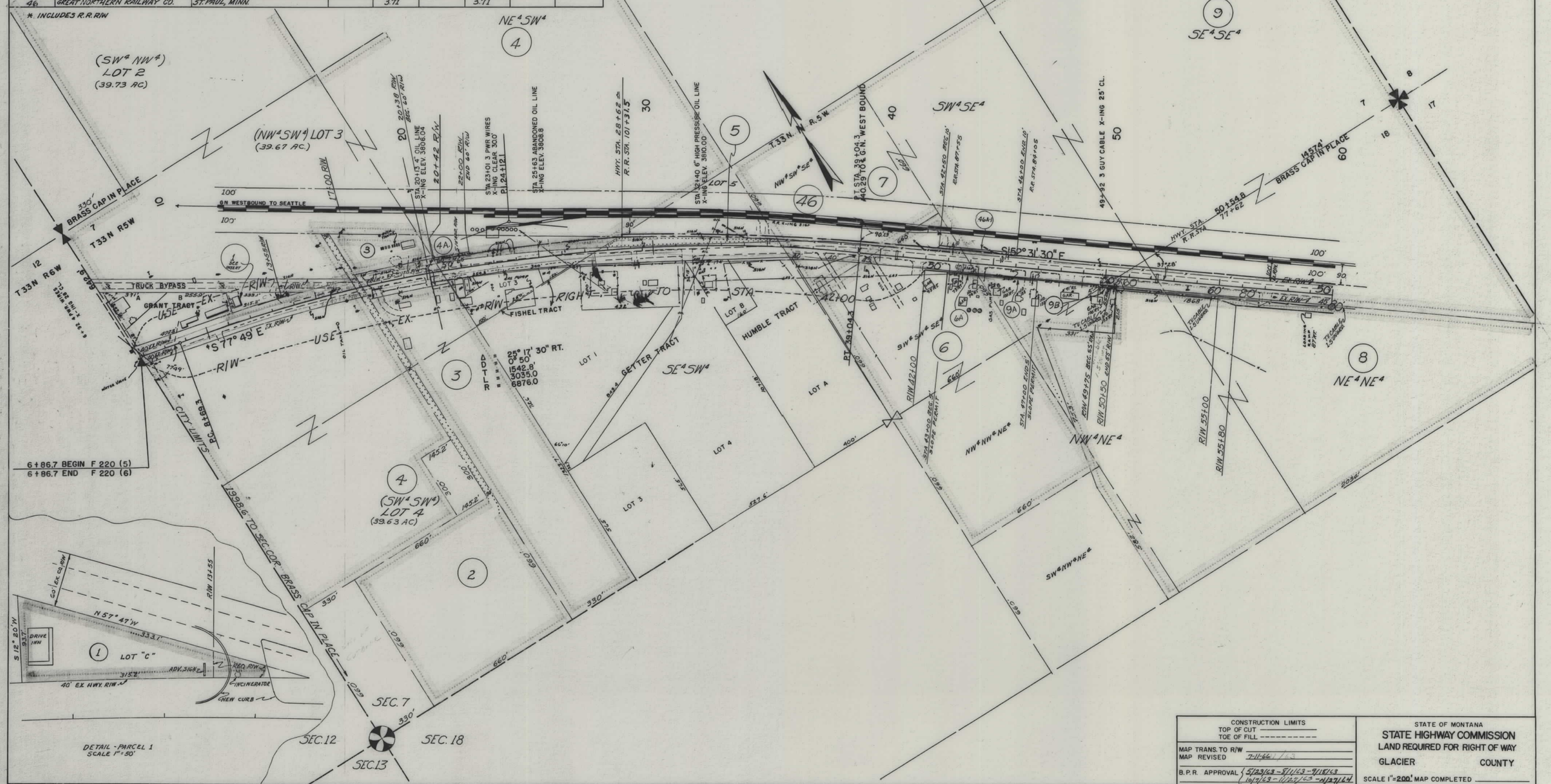

CONSTRUCTION LIMITS	STATE OF MONTANA
TOP OF CUT ————	STATE HIGHWAY COMMISSION
TOE OF FILL - - - - - - - -	LAND REQUIRED FOR RIGHT OF WAY
MAP TRANS. TO R/W	GLACIER COUNTY
MAP REVISED 7-11-66 / 13	
B.P.R. APPROVAL 5/23/63 - 8/1/63 - 9/18/63; 10/7/63 - 11/27/63 - 01/27/64	SCALE 1" = 200' MAP COMPLETED

7-11-66 - 8-11-66

FED. ROAD DIST. NO.	STATE	FED. AID PROJECT NUMBERS CONST. NO.	R/W NO.	STATE NO.	SHEET NO.	TOTAL SHEETS
8	MONT.		F-220 (5)	1220-05	3	11

OWNERSHIPS

PARCEL	NAME	ADDRESS	TOTAL ACREAGE	GROSS TAKE ACREAGE	P.T.W. ACREAGE	NET TAKE ACREAGE	REMAINDER LEFT	REMAINDER RIGHT
8	CUT BANK SADDLE CLUB	CUT BANK, MONTANA	39.95	1.24		1.24		38.71
9	LAURA. H. MUELLER & MINNIE							
	HUMBLE - 1/2 UNDIVIDED INTEREST	CUT BANK, MONTANA		5.51	4.55	0.96		
10	GEORGE. J. & CHARLES. B. THERRIEN	CUT BANK, MONTANA	* 60.84	3.72	3.46	0.26	* 48.01	9.11
11	JACK. D. & LOUISE. M. FEE	CUT BANK, MONTANA	10.00	0.29		0.29		9.71
12	PAR. OIL CO.	SHELBY, MONTANA	1.07	0.02		0.02		1.05
13	HANS NESS & GERTRUDE NESS	CUT BANK, MONTANA	*480.00	3.99	3.03		*318.36	157.65
14	WALTER C. & LENA. L. CRUMMY	CUT BANK, MONTANA	*133.16	4.02	2.98	1.04	* 79.78	49.36
15	WALTER J. & CHARLOTTE. A. McADAM	CUT BANK, MONTANA	2.00	0.08				1.92
46	GREAT NORTHERN RAILWAY CO.	ST. PAUL, MINNESOTA		3.71		3.71		

* INCLUDES R.R. R/W

OWNERSHIPS

PARCEL NO.	NAME	ADDRESS	AREA	REMARKS
14 A	WALTER C. & LENA L. CRUMMY	CUT BANK, MONT.	0.05 AC.	SLOPE PERMIT
46 A-2	GREAT NORTHERN RAILWAY CO.	ST. PAUL, MINN.	0.17 AC.	ADD'N. R/W
46 A-3	" " " "		0.02 AC.	ADD'N. R/W
46 B	" " " "		0.02 AC.	ADD'N R/W
46 A-4	" " " "		0.02 AC.	ADD'N. R/W

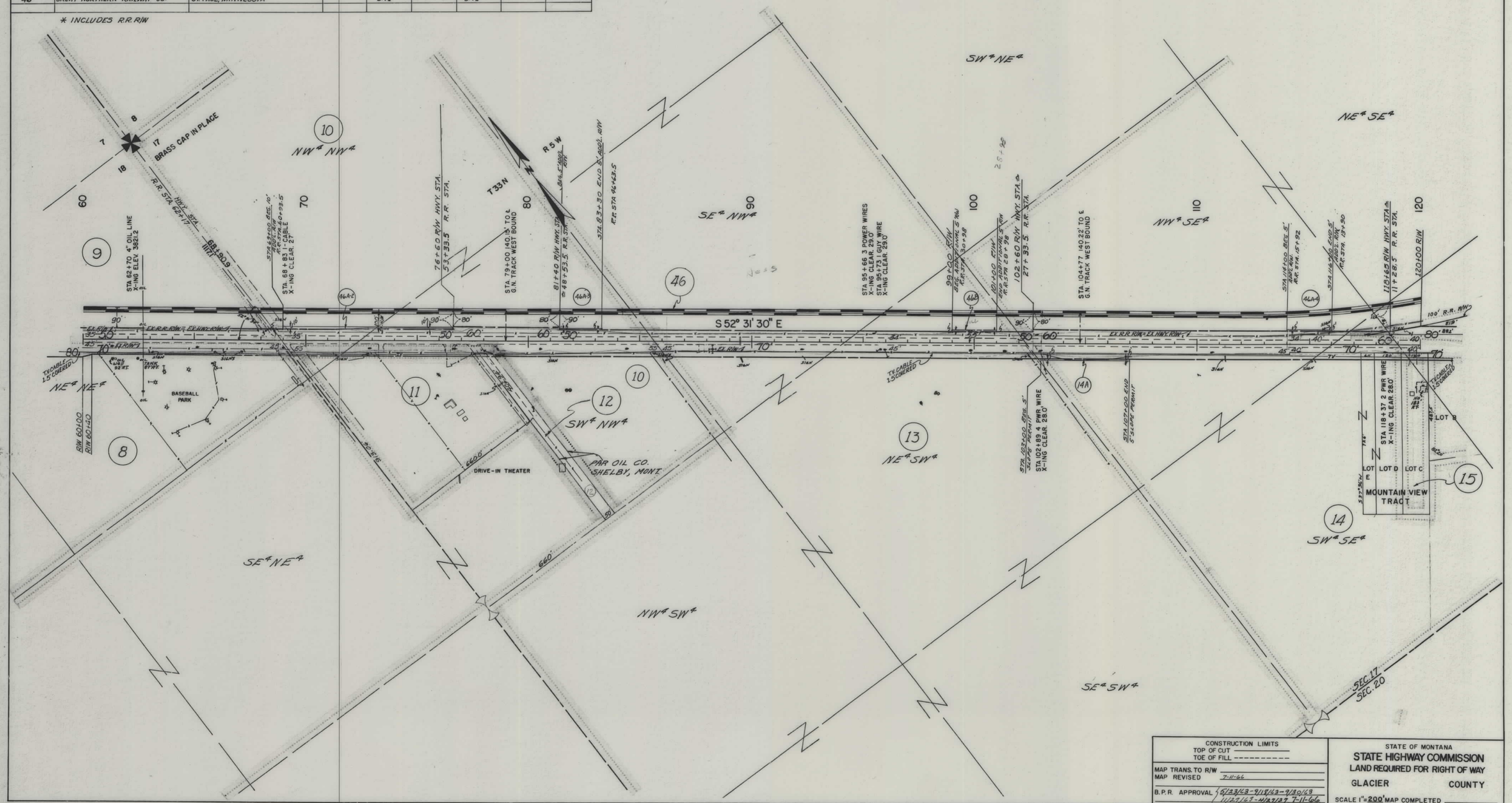

CONSTRUCTION LIMITS
TOP OF CUT
TOE OF FILL

MAP TRANS. TO R/W
MAP REVISED 7-11-66

B.P.R. APPROVAL 5/23/63-9/18/63-9/30/63 11/27/63-11/23/67, 7-11-66

STATE OF MONTANA
STATE HIGHWAY COMMISSION
LAND REQUIRED FOR RIGHT OF WAY
GLACIER COUNTY

SCALE 1"=200' MAP COMPLETED

8-11-66

FED. ROAD DIST. NO.	STATE	FED AID PROJECT NUMBERS CONST NO	FED AID PROJECT NUMBERS R/W NO.	STATE NO.	SHEET NO	TOTAL SHEETS
8	MONT		F-220 (5)	1220-05	4	11

OWNERSHIPS

PARCEL	NAME	ADDRESS	TOTAL ACREAGE	GROSS TAKE ACREAGE	P.T.W. ACREAGE	NET TAKE ACREAGE	REMAINDER LEFT	REMAINDER RIGHT
15	WALTER J. & CHARLOTTE A. McADAM	CUT BANK, MONTANA	2.00	0.08		0.08		1.92
16	EARL R. & MARGARET A. COPELAN	CUT BANK, MONTANA	3.07	0.08		0.08		2.99
17	LEROY D. & LILLY ELLINGSON	CUT BANK, MONTANA	5.51	0.11		0.11		5.40
18	WAYNE L. & MARGARET S. SIMONSON	CUT BANK, MONTANA	1.54	0.70		0.70	0.84	
19	FAIRES G. PRATHER	CUT BANK, MONTANA	3.32	0.31		0.31	3.01	
20	RALPH E. & MARIE H. GETTER	CUT BANK, MONTANA	8.82	0.61		0.61		8.19
21	RALPH E. & MARIE H. GETTER	CUT BANK, MONTANA	5.76	1.45	0.69	0.76	4.31	
22	CONSOLIDATED FREIGHTWAYS INC.	PORTLAND, OREGON	2.00	0.05		0.05		1.95
23	ALBERT CORRIGEUX	CUT BANK, MONTANA	158.00	9.16		9.16	29.54	119.30
24	ADELLE CORTRIGHT, WAYNE N.							
24	BANNISTER & ROLLAND A. BANNISTER	CUT BANK, MONTANA	80.00	0.40		0.40	79.60	
25	ELAINE E. PETERS	SPOKANE, WASHINGTON	80.00	10.29		10.29	36.87	32.84
19.1	BORDER CONSTRUCTION CO.		2.62	0.25		0.25	2.37	

OWNERSHIPS

PARCEL NO.	NAME	ADDRESS	AREA	REMARKS
20 A	RALPH E. & MARIE H. GETTER	CUT BANK, MONT.	0.01 AC.	SLOPE PERMIT
20 B	" " " " "	" " "	0.01 AC.	SLOPE PERMIT

CONSTRUCTION LIMITS	
TOP OF CUT	————
TOE OF FILL	- - - - - -
MAP TRANS. TO R/W	
MAP REVISED	7-11-66
B.P.R. APPROVAL	5/23/63-9/18/63-11/27/63 7-11-66

STATE OF MONTANA

STATE HIGHWAY COMMISSION

LAND REQUIRED FOR RIGHT OF WAY

GLACIER COUNTY

SCALE 1" = 200' MAP COMPLETED ______

FED ROAD DIST. NO.	STATE	FED AID PROJECT NUMBERS CONST. NO.	R/W NO.	STATE NO.	SHEET NO.	TOTAL SHEETS
8	MONT.		F-220 (5)	1220-05	5	11

OWNERSHIPS

PARCEL	NAME	ADDRESS	TOTAL ACREAGE	GROSS TAKE ACREAGE	PT. W. ACREAGE	NET TAKE ACREAGE	REMAINDER LEFT	REMAINDER RIGHT
24	ADELE CORTRIGHT, WAYNE W. BANNISTER,							
	TROLLAND. A. BANNISTER	CUT BANK, MONTANA	80.00	0.40		0.40	79.60	
25	ELAINE E. PETERS	SPOKANE, WASHINGTON	80.00	10.29		10.29	36.87	32.84
26	WALTER. H. CHRISTOPHERSON	CUT BANK, MONTANA		0.53		0.53		
27	UNION OIL CO. OF CALIFORNIA	617 W. 7TH ST., LOS ANGELES, CALIF.	160.00	0.01		0.01	159.99	
28	CLARA. A. DAHL	GREAT FALLS, MONTANA	160.00	9.53		9.53	122.37	28.08
29	WALTER. H. CHRISTOPHERSON	CUT BANK, MONTANA		12.80		12.80		
26 & 29	WALTER. H. CHRISTOPHERSON	CUT BANK, MONTANA	360.00	13.33		13.33	49.75	296.92

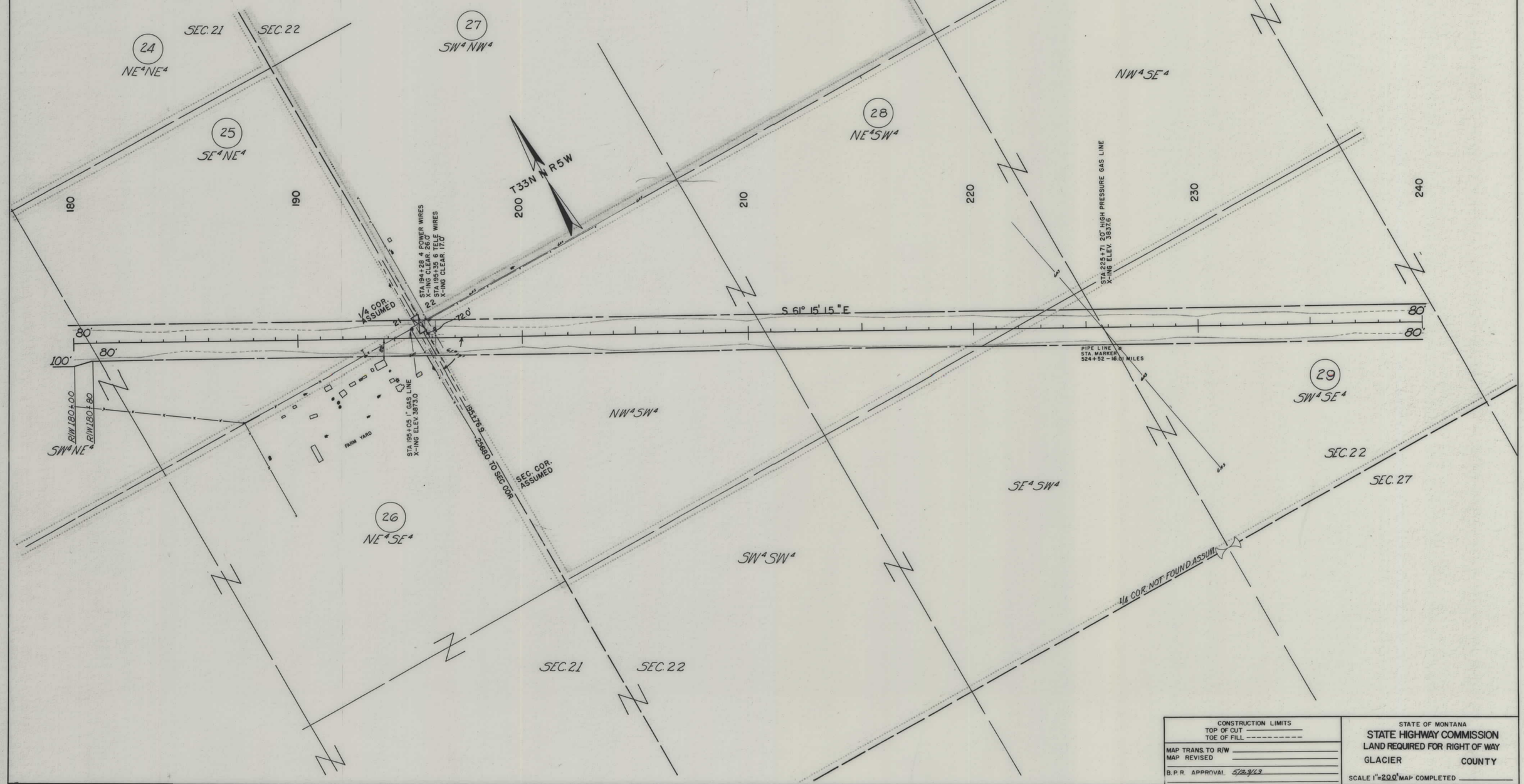

CONSTRUCTION LIMITS
TOP OF CUT _____
TOE OF FILL - - - - - - - - - -

MAP TRANS. TO R/W _____
MAP REVISED _____
B. P. R. APPROVAL 5/23/63

STATE OF MONTANA
STATE HIGHWAY COMMISSION
LAND REQUIRED FOR RIGHT OF WAY
GLACIER COUNTY
SCALE 1" = 200' MAP COMPLETED _____

FED. ROAD DIST. NO.	STATE	FED. AID PROJECT NUMBERS CONST. NO.	R/W NO.	STATE NO.	SHEET NO.	TOTAL SHEETS
8	MONT.		F-220(5)	1220-05	6	11

OWNERSHIPS

PARCEL	NAME	ADDRESS	TOTAL ACREAGE	GROSS TAKE ACREAGE	P.T.W. ACREAGE	NET TAKE ACREAGE	REMAINDER LEFT	REMAINDER RIGHT
29	WALTER H. CHRISTOPHERSON	CUT BANK, MONTANA		12.80		12.80		
30	VERNA I. RASMUSSEN-TRUSTEE	" " "	200.00	8.01		8.01	134.73	57.26
31	IRENE H. CORRIGEUX	COLUMBIA FALLS, MONTANA						
	MARJORIE E. HARTMAN	CUT BANK, MONTANA	400.00	14.63		14.63	187.11	198.26

OWNERSHIPS

PARCEL NO.	NAME	ADDRESS	AREA	REMARKS
30A	VERNA I. RASSMUSSEN-TRUSTEE	CUT BANK, MONT.	0.03 AC.	SLOPE PERMIT
31A	IRENE H. CORRIGEUX & MARJORIE E. HARTMAN	COLUMBIA FALLS & CUT BANK, MONT.	0.18 AC.	SLOPE PERMIT
31E	" " " " " "	" " " " "	0.03 AC.	SLOPE PERMIT

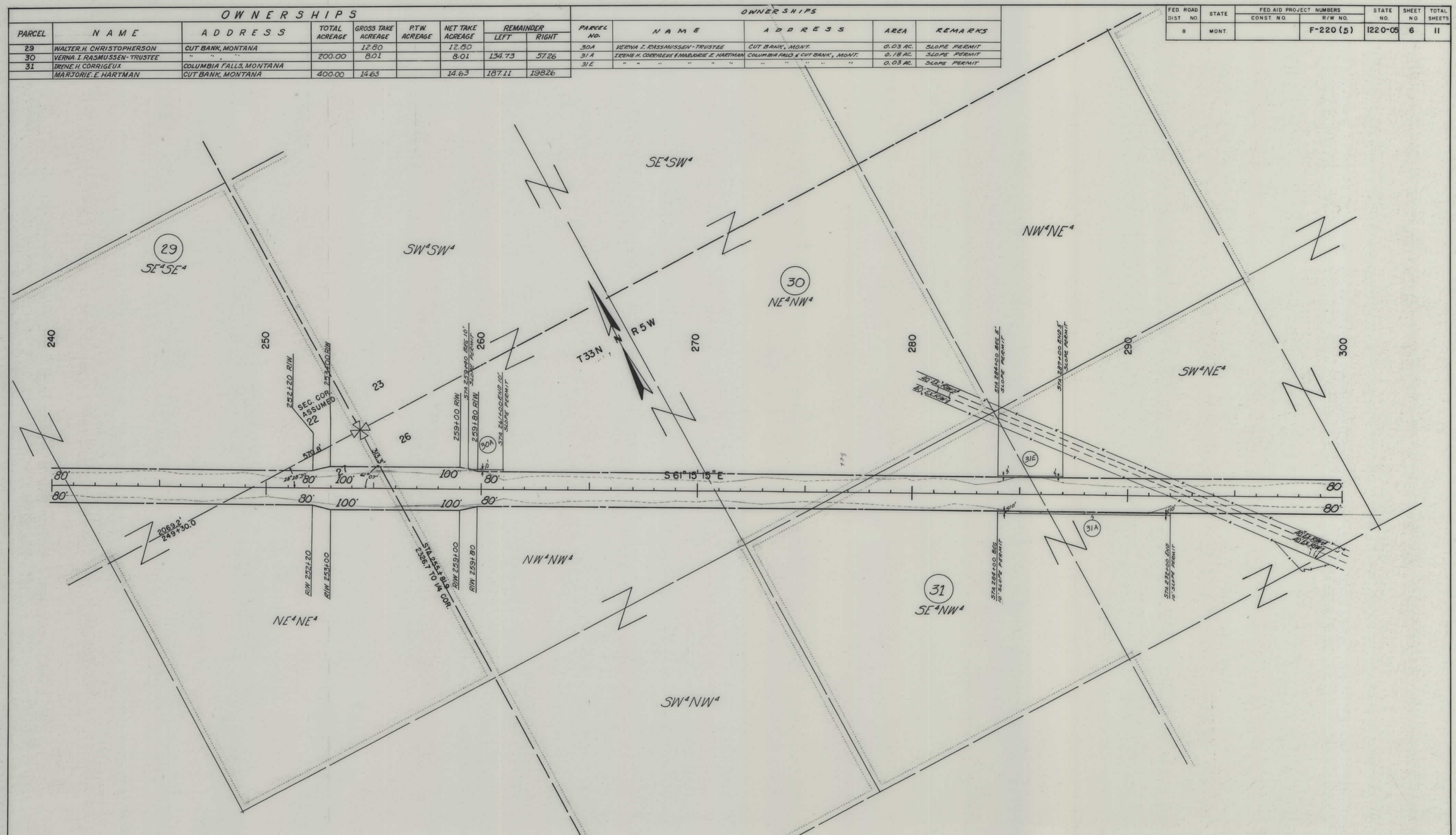

CONSTRUCTION LIMITS	STATE OF MONTANA
TOP OF CUT _____	STATE HIGHWAY COMMISSION
TOE OF FILL _____	LAND REQUIRED FOR RIGHT OF WAY
MAP TRANS. TO R/W _____	GLACIER COUNTY
MAP REVISED 7-11-66	
B.P.R. APPROVAL 5/23/63, 7-11-66	SCALE 1" = 200' MAP COMPLETED _____

FED ROAD DIST NO	STATE	FED AID PROJECT NUMBERS CONST NO	FED AID PROJECT NUMBERS R/W NO.	STATE NO.	SHEET NO	TOTAL SHEETS
8	MONT		F-220 (5)	1220-05	7	11

OWNERSHIPS

PARCEL	NAME	ADDRESS	TOTAL ACREAGE	GROSS TAKE ACREAGE	P.T.W. ACREAGE	NET TAKE ACREAGE	REMAINDER LEFT	REMAINDER RIGHT
31	IRENE H. CORRIGEUX	COLUMBIA FALLS, MONTANA						
	MARJORIE E. HARTMANN	CUT BANK, MONTANA	400.00	14.63		14.63	187.11	198.26
32	LOUISE M. CATHERWOOD, GEORGE T.							
	MILLHOUSE & AUGUST MILLHOUSE		160.00	13.46		13.46	71.76	74.78
33	ALBERT C. & GLADYS V. HARTMANN	ETHRIDGE, MONTANA	160.00	5.43		5.43	149.03	5.54
34	STATE OF MONTANA	HELENA, MONTANA	640.00	7.18		7.18	11.27	621.55

OWNERSHIPS

PARCEL NO.	NAME	ADDRESS	AREA	REMARKS
31 B	IRENE H. CORRIGEUX & MARJORIE E. HARTMAN	COLUMBIA FALLS & CUT BANK, MONT.	0.15 AC.	SLOPE PERMIT
31 C	" " " " " "	" " " " "	0.02 AC.	SLOPE PERMIT
31 D	" " " " " "	" " " " "	0.01 AC.	SLOPE PERMIT
32 A	LOUISE M. CATHERWOOD - GEORGE T. MILLHOUSE & AUGUST MILLHOUSE		0.03 AC.	SLOPE PERMIT
32 B	" " " " " "	" "	0.02 AC.	SLOPE PERMIT
33 A	ALBERT C. & GLADYS V. HARTMANN	ETHRIDGE, MONT.	0.02 AC	SLOPE PERMIT
33 B	" " " " "	" "	0.10 AC.	SLOPE PERMIT

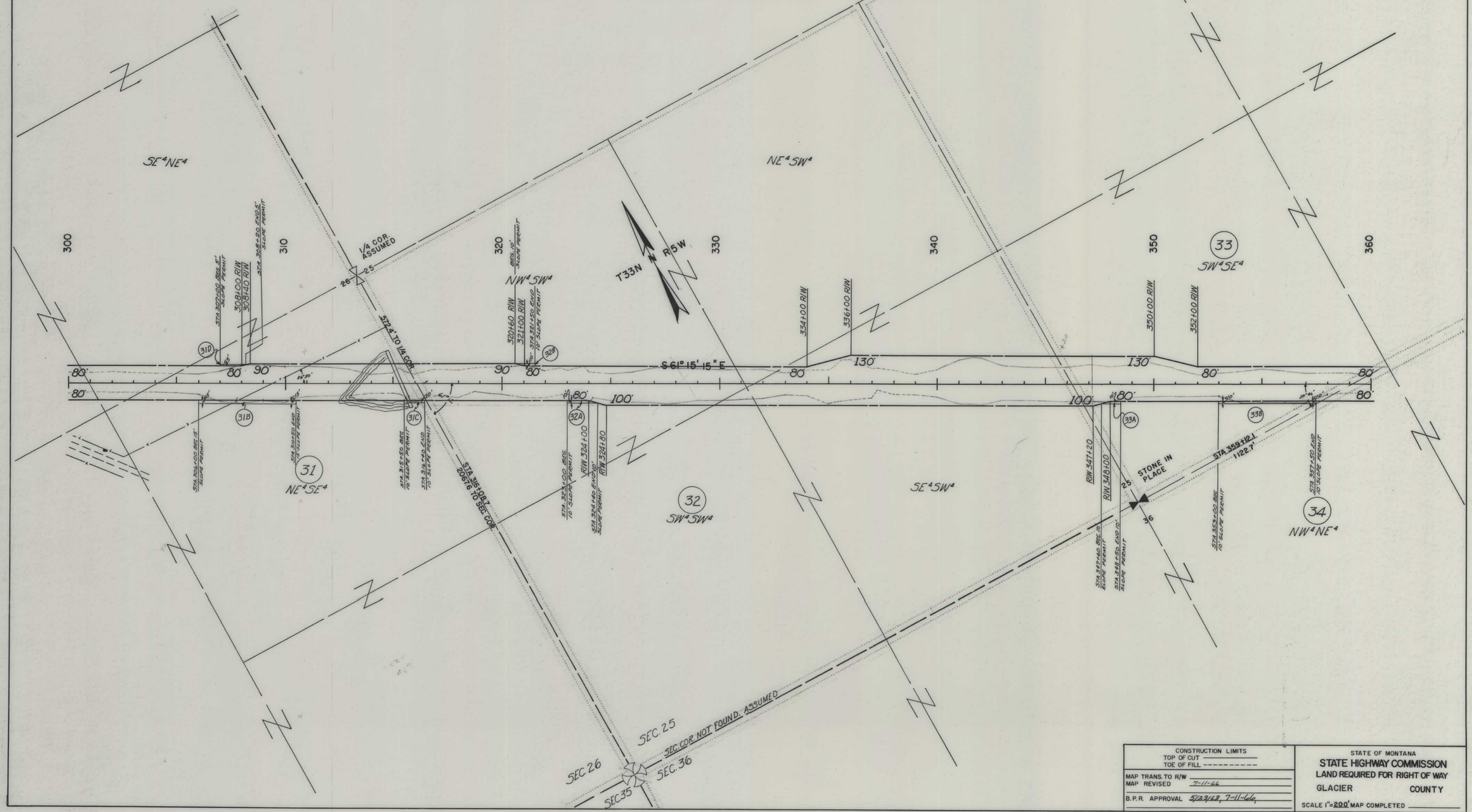

CONSTRUCTION LIMITS
TOP OF CUT _____
TOE OF FILL - - - - - - - - - -

MAP TRANS. TO R/W _____
MAP REVISED 7-11-66

B.P.R. APPROVAL 5/23/62, 7-11-66,

STATE OF MONTANA
STATE HIGHWAY COMMISSION
LAND REQUIRED FOR RIGHT OF WAY
GLACIER COUNTY

SCALE 1"=200' MAP COMPLETED _____

FED. ROAD DIST. NO.	STATE	FED AID PROJECT NUMBERS CONST. NO.	R/W NO.	STATE NO.	SHEET NO.	TOTAL SHEETS
8	MONT.		F-220 (5)	1220-05	8	11

OWNERSHIPS

PARCEL	NAME	ADDRESS	TOTAL ACREAGE	GROSS TAKE ACREAGE	P.T.W. ACREAGE	NET TAKE ACREAGE	REMAINDER LEFT	REMAINDER RIGHT
33	ALBERT C. & GLADYS. V. HARTMAN	ETHRIDGE, MONTANA	160.00	5.43		5.43	149.03	5.54
34	STATE OF MONTANA	HELENA, MONTANA	640.00	7.18		7.18	11.27	621.55
35	ALBERT C. & GLADYS. V. HARTMAN	ETHRIDGE, MONTANA		14.79		14.79		
36	JESSE O. BLASDEL	RTE. #2, KALISPELL, MONT.	120.00	4.36		4.36	115.64	
37	ALBERT C. & GLADYS. V. HARTMAN	ETHRIDGE, MONTANA		9.60		9.60		
35 & 37	ALBERT C. & GLADYS. V. HARTMAN	" "	479.92	24.39		24.39	107.68	347.85

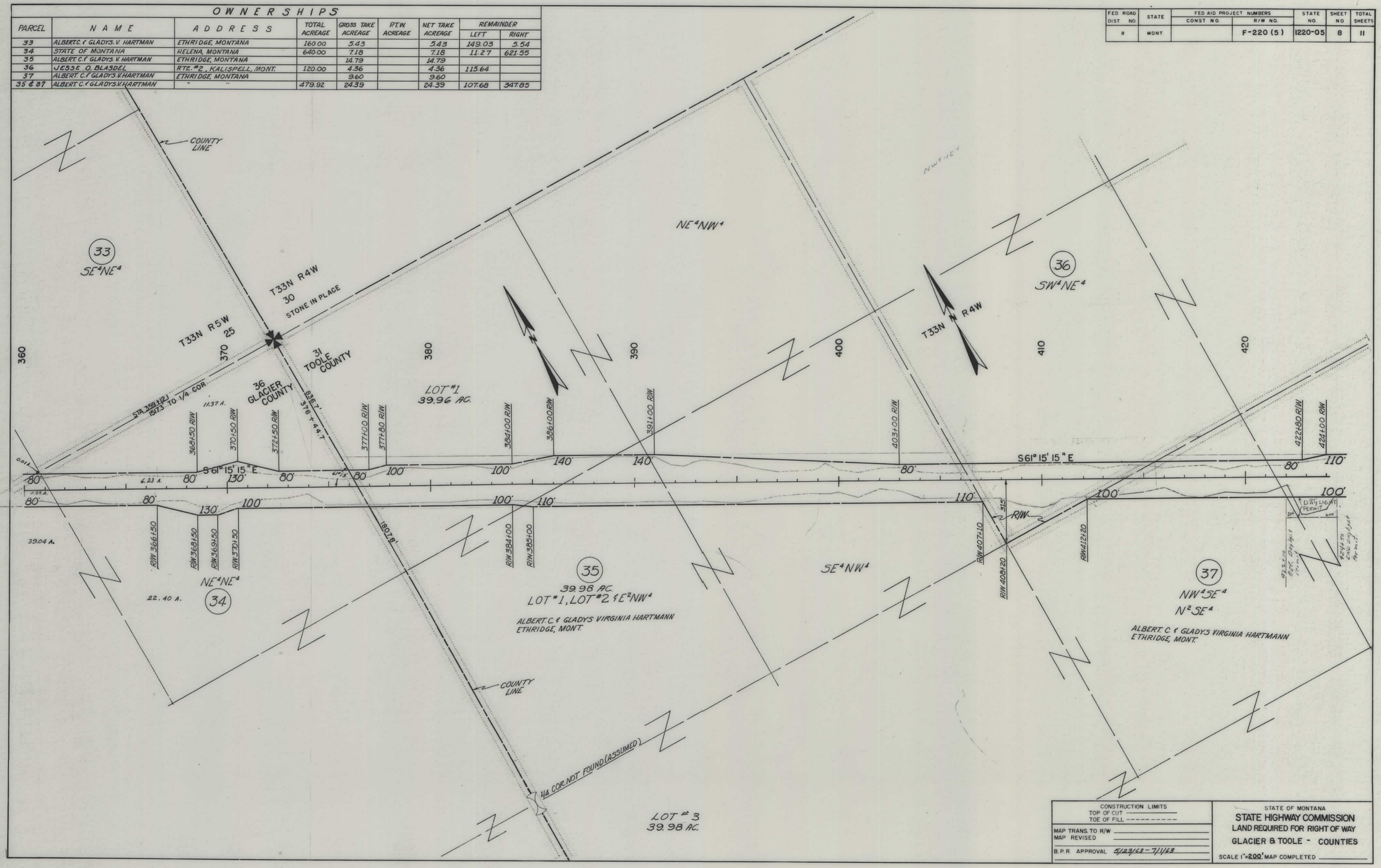

FED ROAD DIST. NO.	STATE	FED. AID PROJECT NUMBERS CONST. NO.	FED. AID PROJECT NUMBERS P. & N. NO.	STATE NO.	SHEET NO.	TOTAL SHEETS
8	MONT.		F-220 (5)	1220-05	9	11

OWNERSHIPS

PARCEL	NAME	ADDRESS	TOTAL ACREAGE	GROSS TAKE ACREAGE	P.T.W. ACREAGE	NET TAKE ACREAGE	REMAINDER LEFT	REMAINDER RIGHT
37	ALBERT C. & GLADYS V. HARTMAN	ETHRIDGE, MONTANA		9.60		9.60		
38	ERNEST S. DETMER	RTE. 6, BLOOMINGTON, INDIANA	* 40.00	2.24		2.24	* 37.67	
39	VICTOR C. & JOYCE A. DOUGLAS &							
39	JAMES R. & LARRAYNE S. COOK	ETHRIDGE, MONTANA	* 62.98	9.22	0.11	9.11	* 27.19	26.57
40	WILLIAM D. SHARMAN	335 NO. MAIN, ELIZABETHTOWN, KY.	* 40.00	0.70		0.70	* 39.30	
41	ERNEST & JUNE M. DETMER							
41	C/o WILLIAM F. DETMER	RTE. 6, BLOOMINGTON, INDIANA	* 16.77	1.85	0.81	1.04	* 1.00	13.92
42	STATE OF MONTANA-CONT. PUR.-							
42	RICHARD K. BUNDY	ETHRIDGE, MONTANA	* 16.84	2.09	0.80	1.29	* 14.04	0.71
43	ADDIE A. BERTRAM (DEC.)							
43	C/o CEDOR B. ARONOW-ADMIN.	SHELBY, MONTANA	154.52	10.05		10.05	98.17	46.30
46	GREAT NORTHERN RAILWAY	ST. PAUL, MINNESOTA		3.71		3.71		

* INCLUDES R.R. R/W

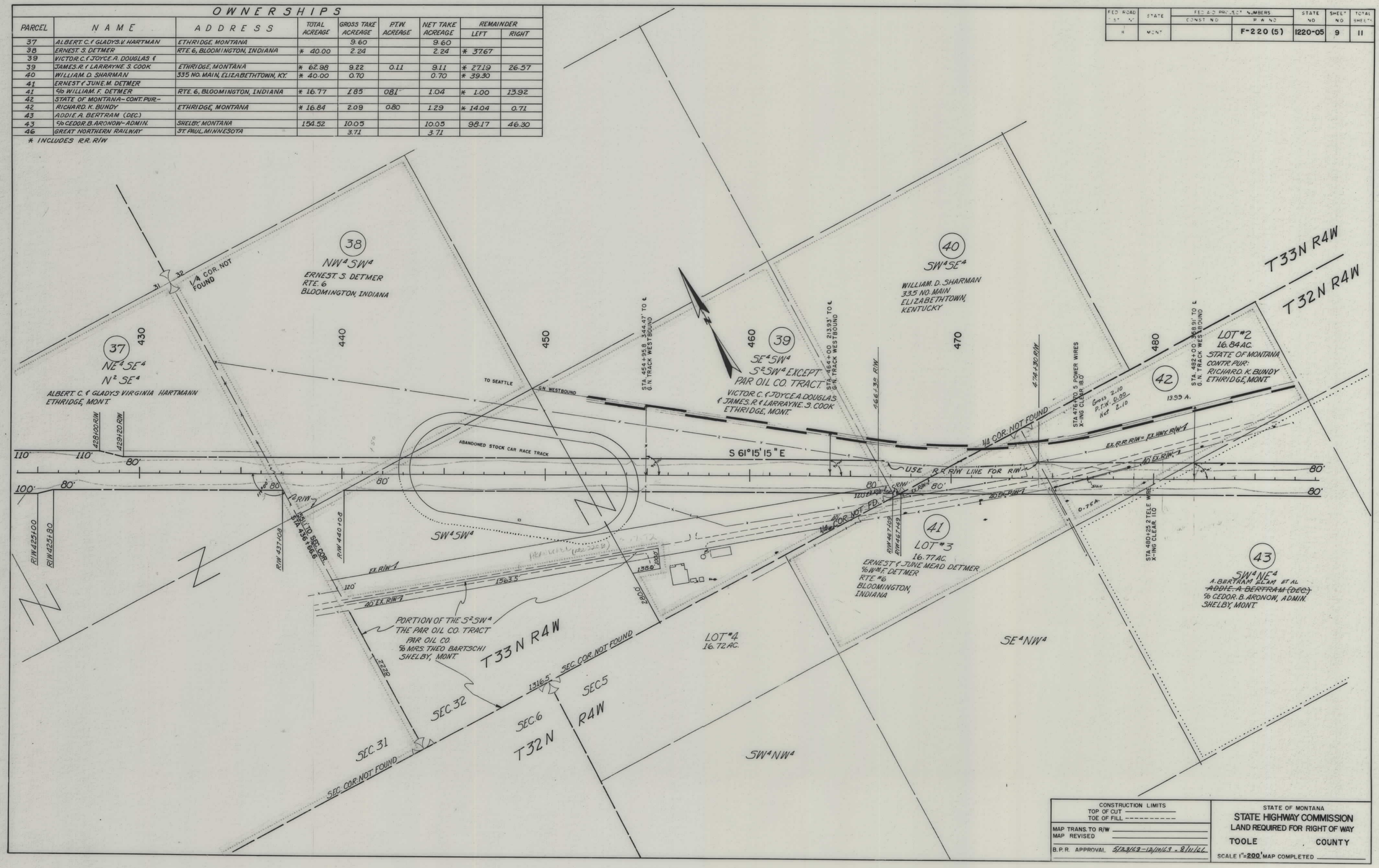

FED ROAD DIST NO	STATE	FED AID PROJECT NUMBERS CONST. NO	R/W NO.	STATE NO.	SHEET NO	TOTAL SHEETS
8	MONT		F-220 (5)	1220-05	10	11

OWNERSHIPS

PARCEL	NAME	ADDRESS	TOTAL ACREAGE	GROSS TAKE ACREAGE	P.T.W. ACREAGE	NET TAKE ACREAGE	REMAINDER LEFT	REMAINDER RIGHT
42	STATE OF MONTANA-CONTR. PUR-							
	RICHARD. K. BUNDY	ETHRIDGE, MONTANA	* 16.84	2.09	0.80	1.29	* 14.06	0.71
43	ADDIE. A. BERTRAM (DEC.)							
	% CEDOR. B. ARONOW. ADMIN.	SHELBY, MONTANA	154.52	10.05		10.05	98.17	46.30
44	RICHARD. K. BUNDY	ETHRIDGE, MONTANA	* 80.00	9.96			* 30.61	
45	BERT. C. & VIRGINIA HARTMAN 1/2,							
	BERT. C. HARTMAN 1/2	ETHRIDGE, MONTANA	172.60	10.80		10.80	34.25	127.55

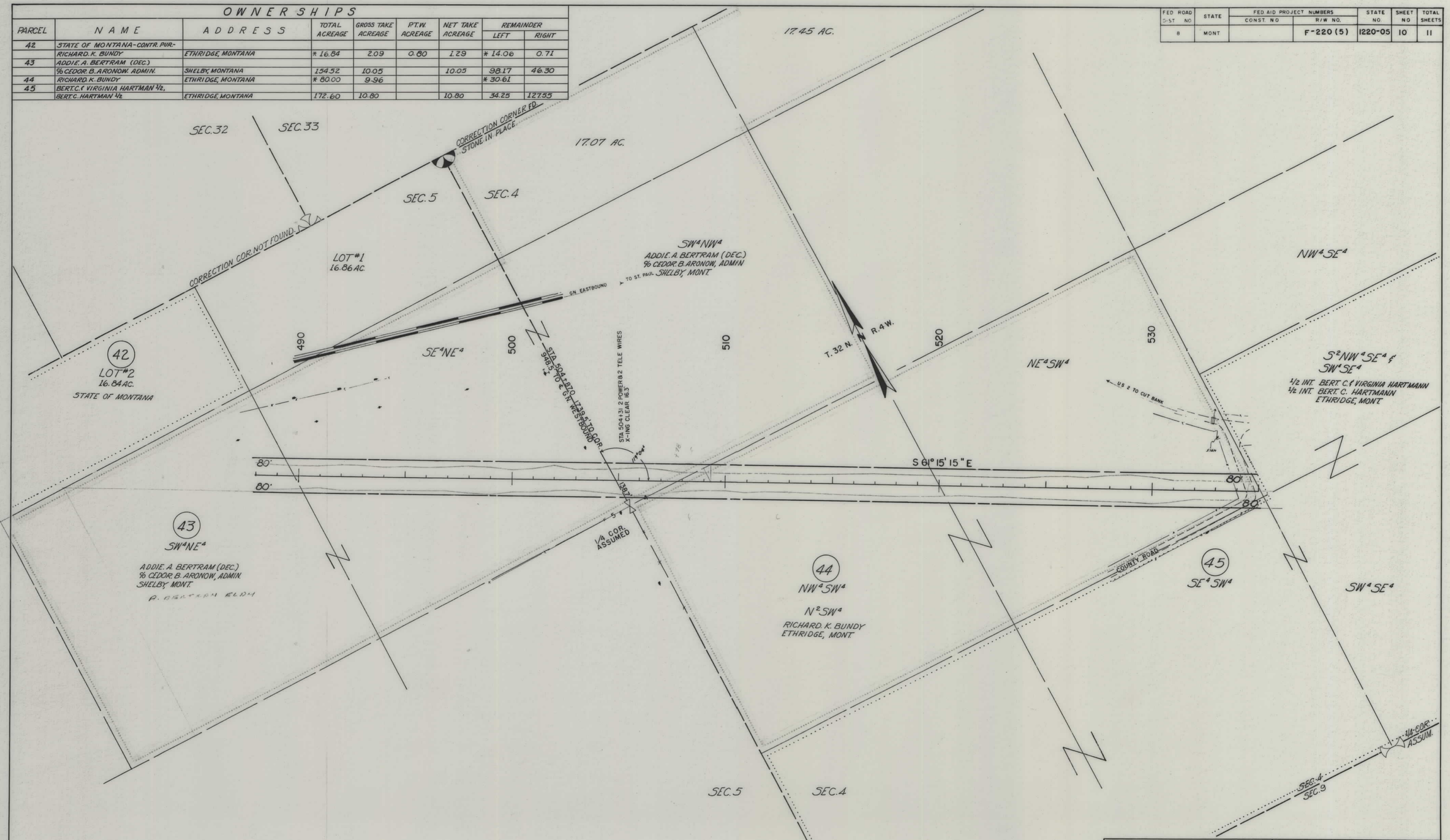

CONSTRUCTION LIMITS
TOP OF CUT
TOE OF FILL

MAP TRANS. TO R/W
MAP REVISED

B.P.R. APPROVAL 5/23/63

STATE OF MONTANA
STATE HIGHWAY COMMISSION
LAND REQUIRED FOR RIGHT OF WAY
TOOLE COUNTY
SCALE 1"=200' MAP COMPLETED

FED ROAD DIST NO.	STATE	FED AID PROJECT NUMBERS CONST. NO.	R/W NO.	STATE NO.	SHEET NO	TOTAL SHEETS
8	MONT.		F-220(5)	1220-05	11	11

OWNERSHIPS

PARCEL	NAME	ADDRESS	TOTAL ACREAGE	GROSS TAKE ACREAGE	PT.W ACREAGE	NET TAKE ACREAGE	REMAINDER LEFT	REMAINDER RIGHT
44	RICHARD. R. BUNDY	ETHRIDGE, MONTANA	* 80.00	9.96		9.96	* 30.61	
45	BERT. C. & VIRGINIA HARTMAN 1/2,							
	BERT. C. HARTMAN 1/2	ETHRIDGE, MONTANA	172.60	10.80		10.80	34.25	127.55
45-A	BERT C. & MRS VIRGINIA HARTMAN	" "		0.10		0.10		
45.1	PAUL H. MURRAY et al			0.02		0.02		
47	SCHOOL DIST. # 11			0.48		0.48		
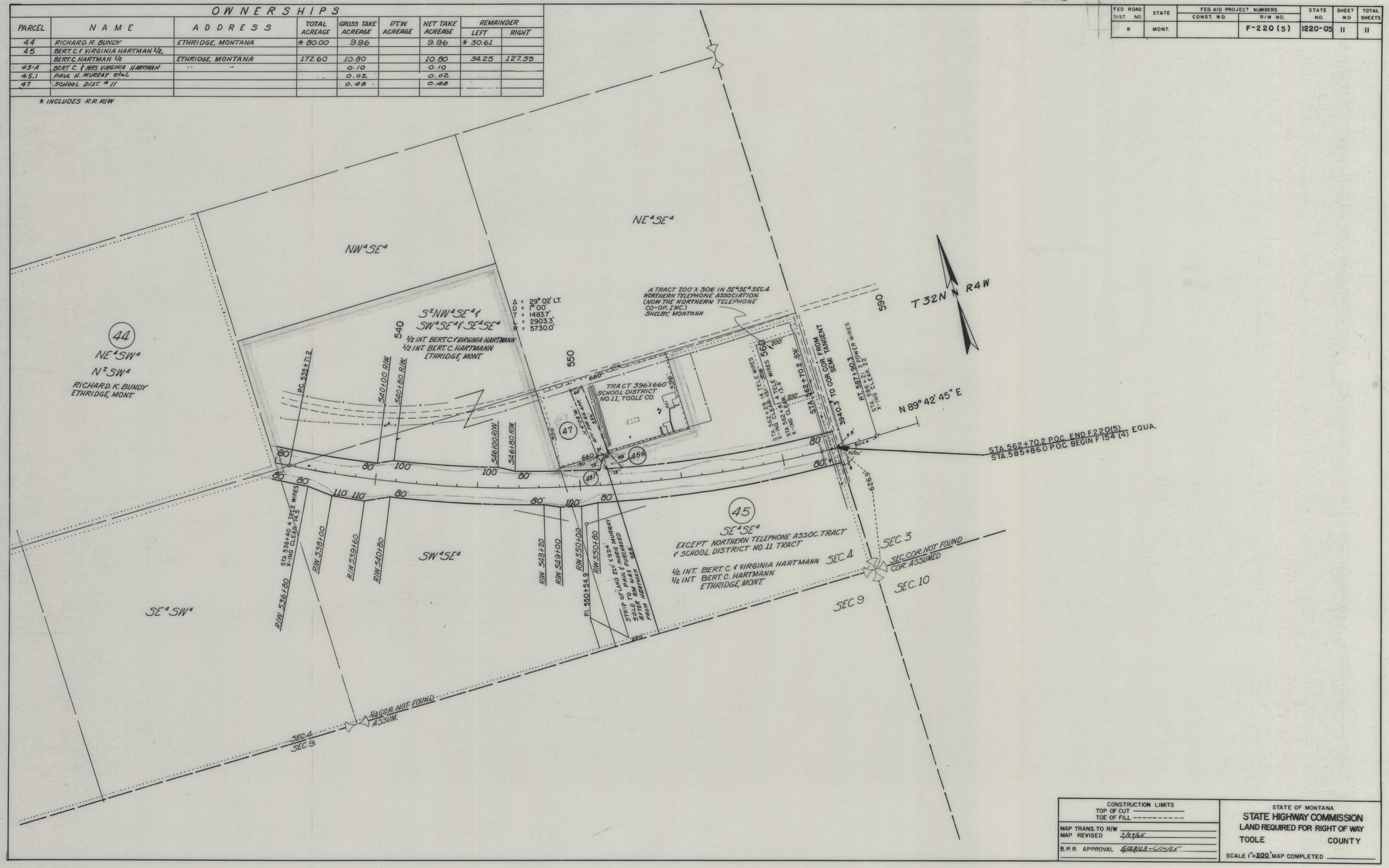
* INCLUDES R.R. R/W