PLANS
NOT
TO
SCALE

FED ROAD DIST NO	STATE	FED AID PROJECT NUMBERS		STATE NO	SHEET NO	TOTAL SHEETS
		CONST NO	R/W NO			
8	MONT	FHP 9-1-(1)	S 216 (3)	3216-03	1	3

PARADISE CUT OFF

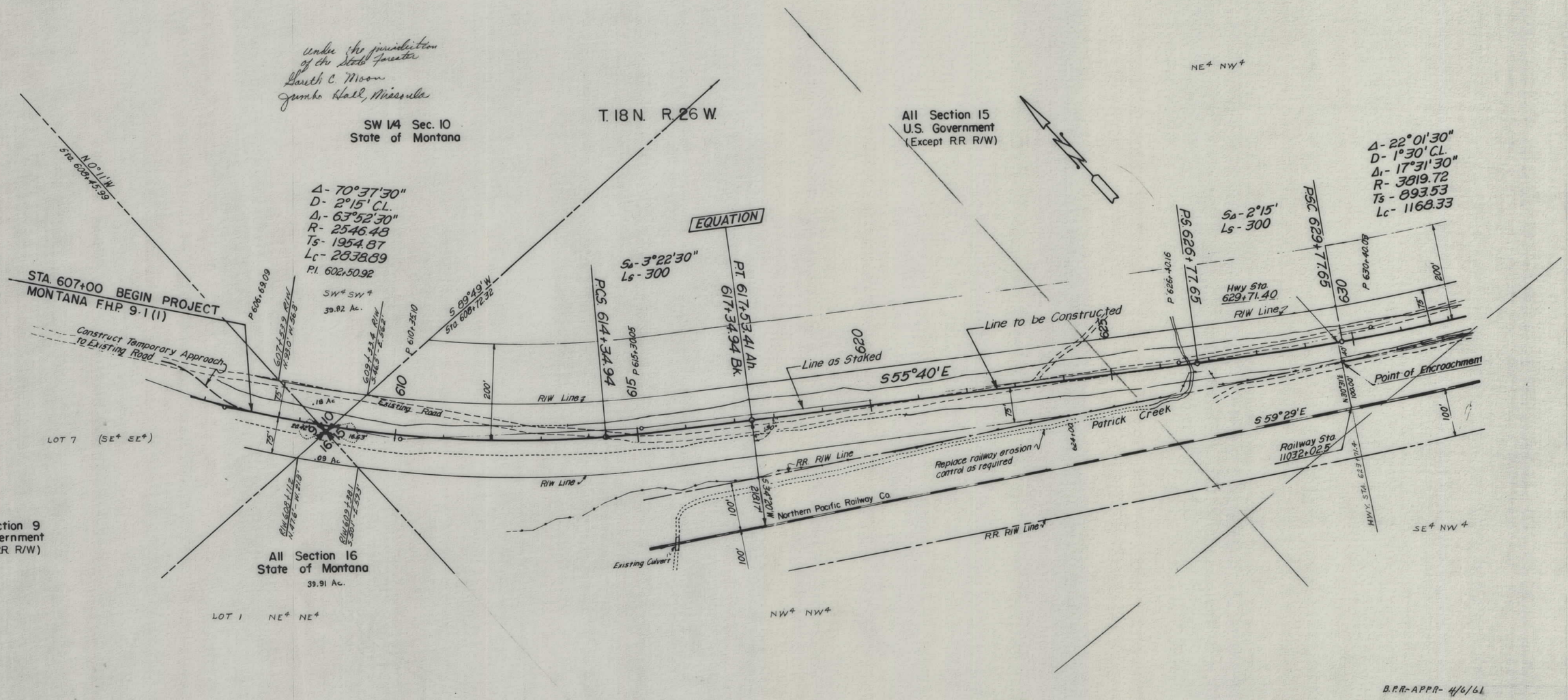

CONSTRUCTION LIMITS	STATE OF MONTANA
TOP OF CUT ————	STATE HIGHWAY COMMISSION
TOE OF FILL - - - - - - - -	LAND REQUIRED FOR RIGHT OF WAY
MAP TRANS. TO R/W ————	SANDERS COUNTY
MAP REVISED ————	
B.P.R. APPROVAL ————	SCALE 1"=100' MAP COMPLETED ————

FED ROAD DIST NO	STATE	FED AID PROJECT NUMBERS		STATE NO	SHEET NO	TOTAL SHEETS
		CONST NO	R/W NO			
8	MONT	FHP 9-1-(1)	S 216 (3)	3216-03	2	3

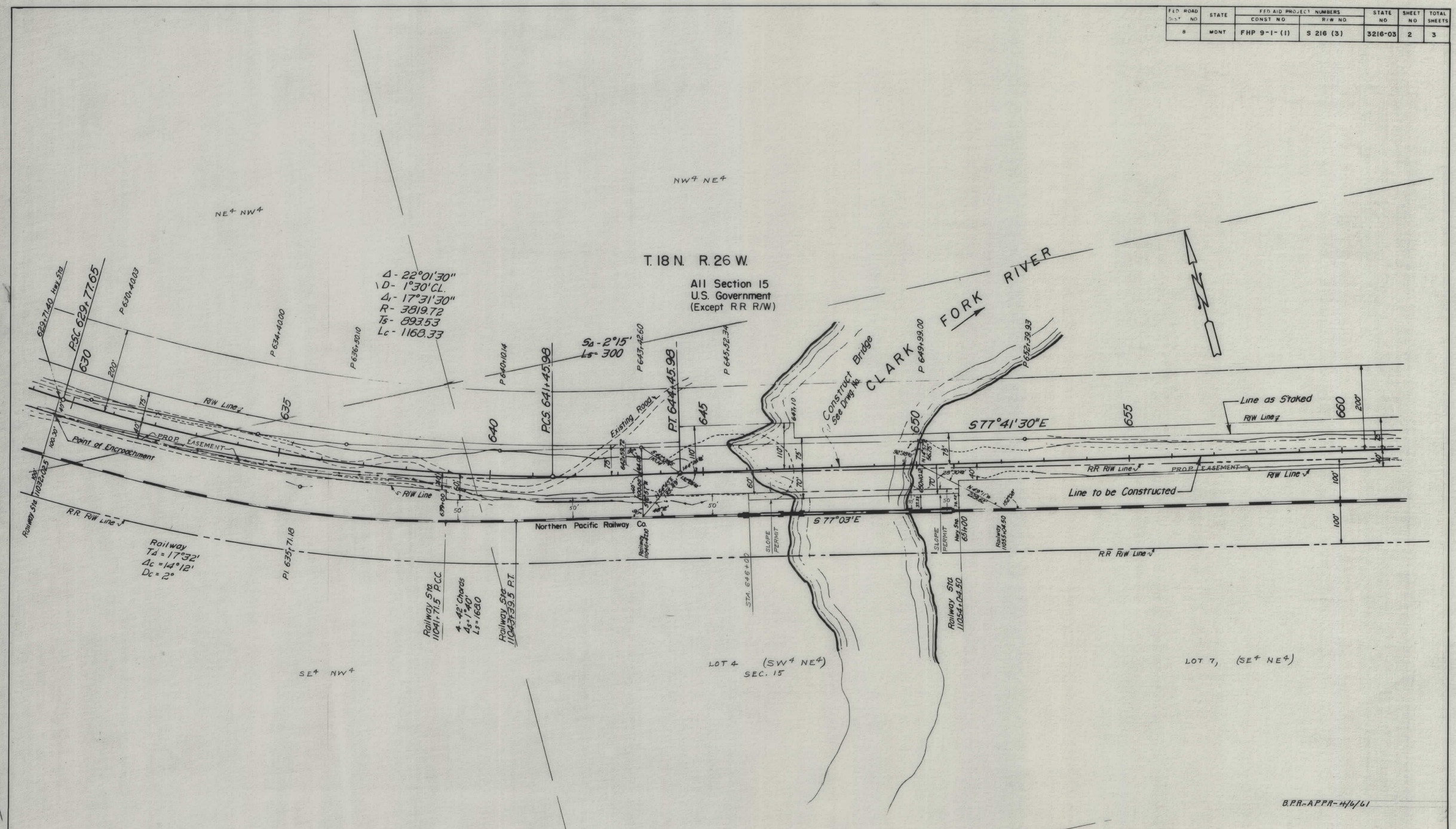

B.P.R.-APPR-4/6/61

CONSTRUCTION LIMITS	STATE OF MONTANA
TOP OF CUT ———	STATE HIGHWAY COMMISSION
TOE OF FILL - - - - - -	LAND REQUIRED FOR RIGHT OF WAY
MAP TRANS. TO R/W ———	SANDERS COUNTY
MAP REVISED ———	
B.P.R. APPROVAL ———	SCALE 1" = 100' MAP COMPLETED ———

FED ROAD DIST NO	STATE	FED AID PROJECT NUMBERS CONST NO	R/W NO	STATE NO	SHEET NO	TOTAL SHEETS
8	MONT	FHP 9-1-(1)	S 216 (3)	3216-03	3	3

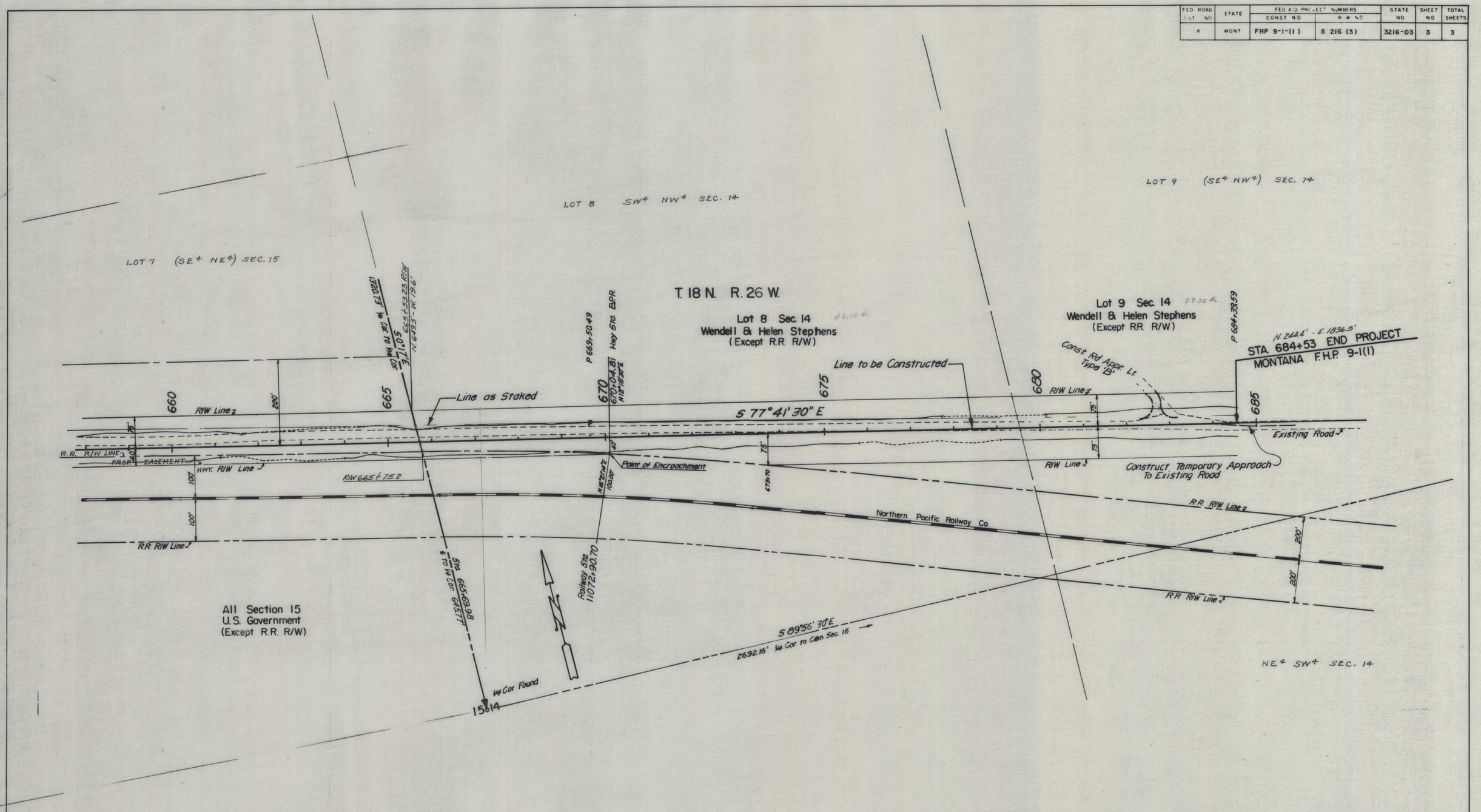

CONSTRUCTION LIMITS	STATE OF MONTANA
TOP OF CUT ————	STATE HIGHWAY COMMISSION
TOE OF FILL - - - - - - - -	LAND REQUIRED FOR RIGHT OF WAY
MAP TRANS. TO R/W ————	SANDERS COUNTY
MAP REVISED ————	SCALE 1"=100' MAP COMPLETED ————
B.P.R. APPROVAL ————	