PLANS
NOT
TO
SCALE

RIGHT-OF-WAY MAP
FAP 226
BLACKFEET HIGHWAY
GLACIER COUNTY

Scale 1"=400 Feet

Approved April 10 1926
F. C. Campbell
Superintendent, Blackfeet Indian Reservation.

FAP 226 SHT 1 OF 5

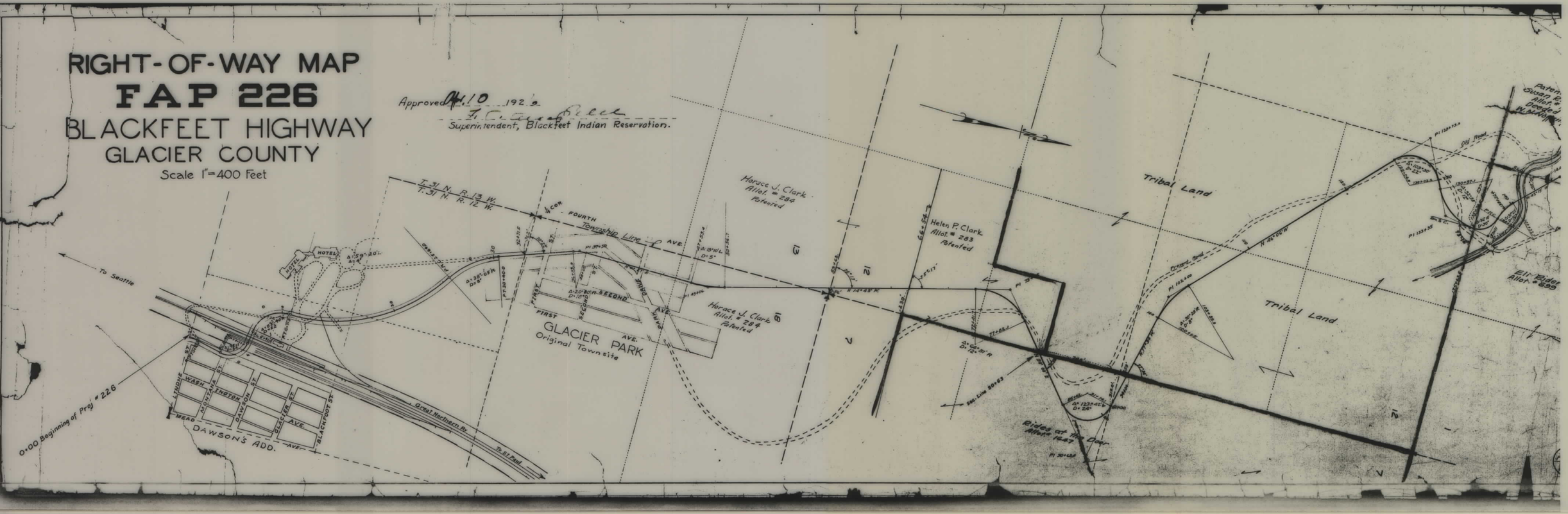

FAP 226 SHT 1 OF 5

4

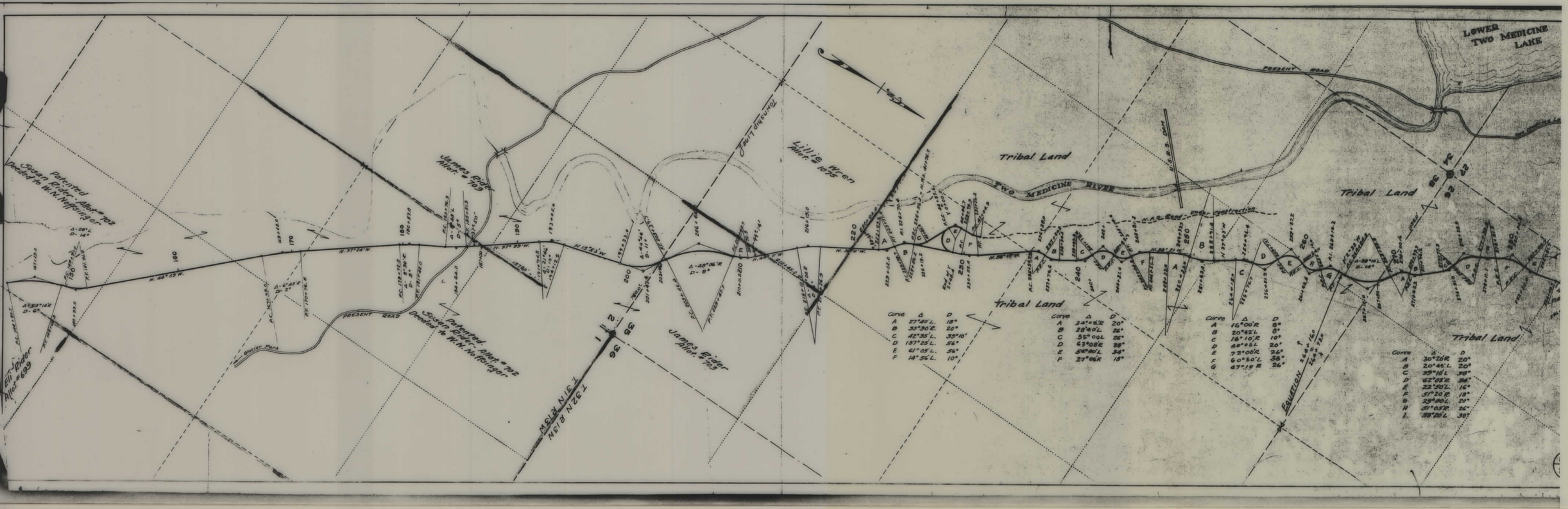

FAP 226 SHT 2 OF 5

4

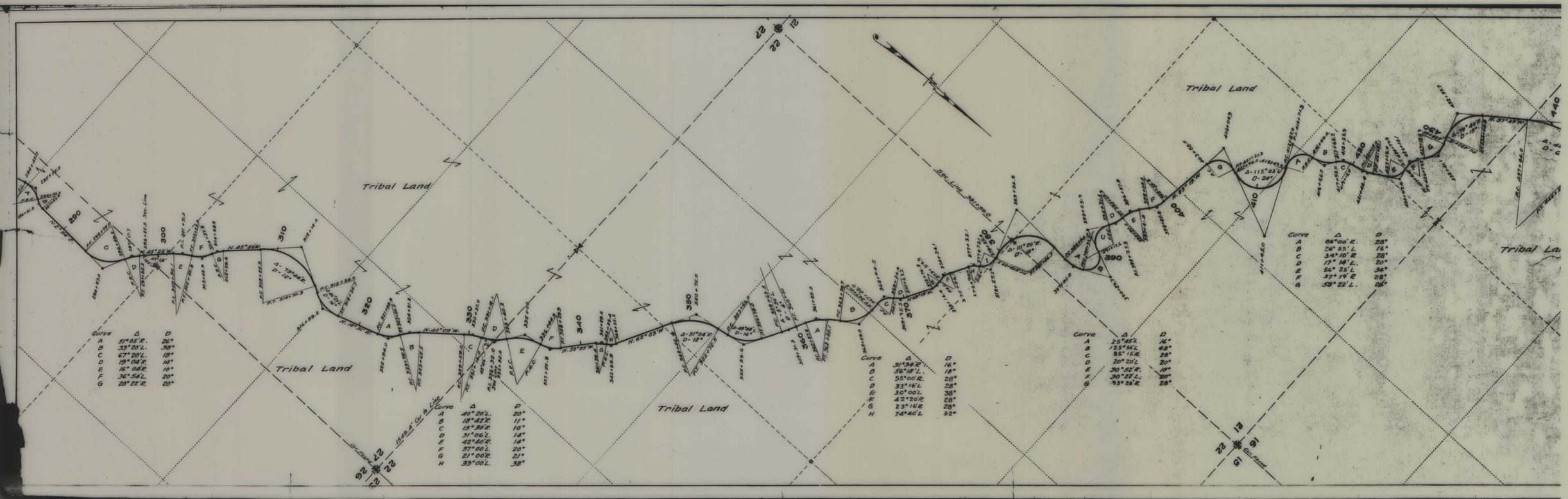

FAP 226 SHT 3 OF 5

4

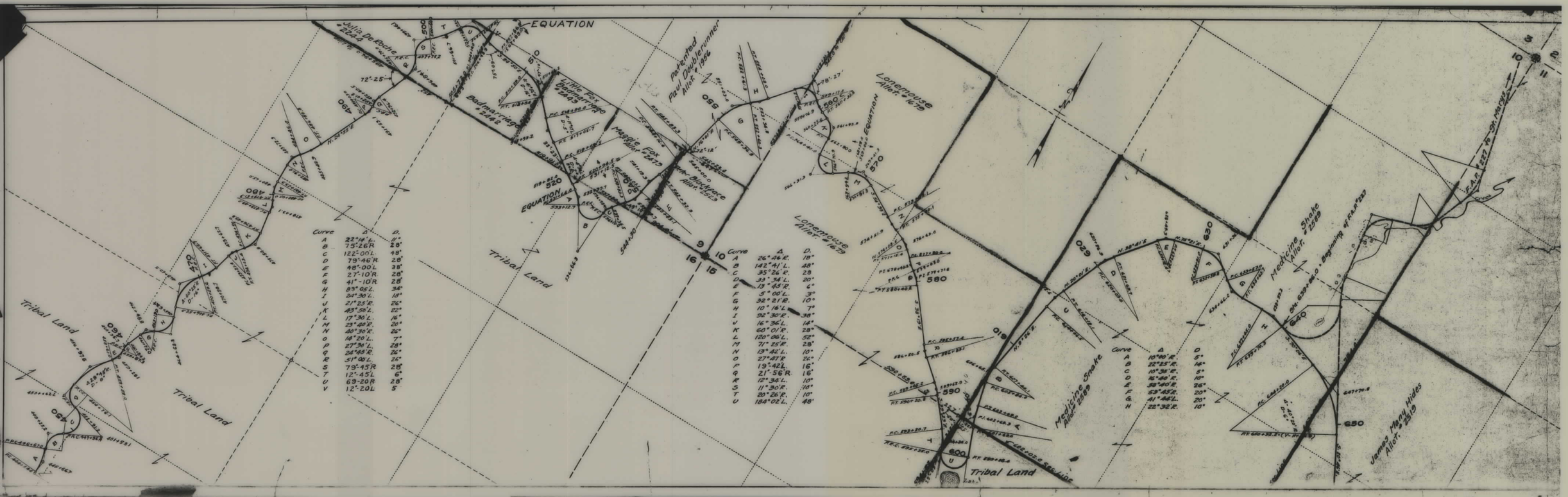

FAP 226 SHT 4 OF 5

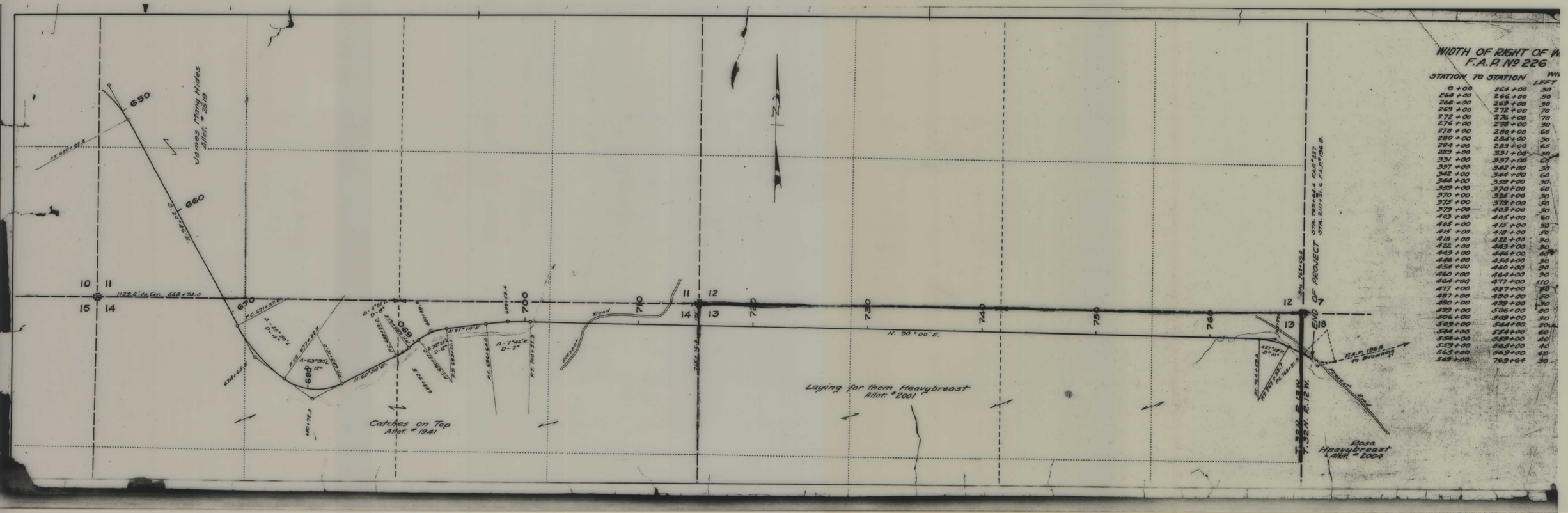

WIDTH OF RIGHT OF W
F.A.P. No 226

STATION TO STATION		WI LEFT
0 + 00	264 + 00	30
264 + 00	266 + 00	50
266 + 00	269 + 00	30
269 + 00	272 + 00	70
272 + 00	276 + 00	70
276 + 00	278 + 00	30
278 + 00	280 + 00	60
280 + 00	284 + 00	30
284 + 00	289 + 00	60
289 + 00	331 + 00	30
331 + 00	337 + 00	60
337 + 00	342 + 00	30
342 + 00	344 + 00	60
344 + 00	359 + 00	30
359 + 00	370 + 00	60
370 + 00	375 + 00	30
375 + 00	379 + 00	50
379 + 00	403 + 00	30
403 + 00	405 + 00	60
405 + 00	415 + 00	30
415 + 00	418 + 00	50
418 + 00	422 + 00	30
422 + 00	443 + 00	30
443 + 00	446 + 00	60
446 + 00	454 + 00	30
454 + 00	460 + 00	90
460 + 00	464 + 00	90
464 + 00	477 + 00	110
477 + 00	487 + 00	90
487 + 00	490 + 00	60
490 + 00	499 + 00	30
499 + 00	506 + 00	90
506 + 00	509 + 00	90
509 + 00	544 + 00	30
544 + 00	554 + 00	60
554 + 00	559 + 00	40
559 + 00	565 + 00	40
565 + 00	569 + 00	60
569 + 00	769 + 64	30

FAP 226 SHT 5 OF 5

4