PLANS
NOT
TO
SCALE

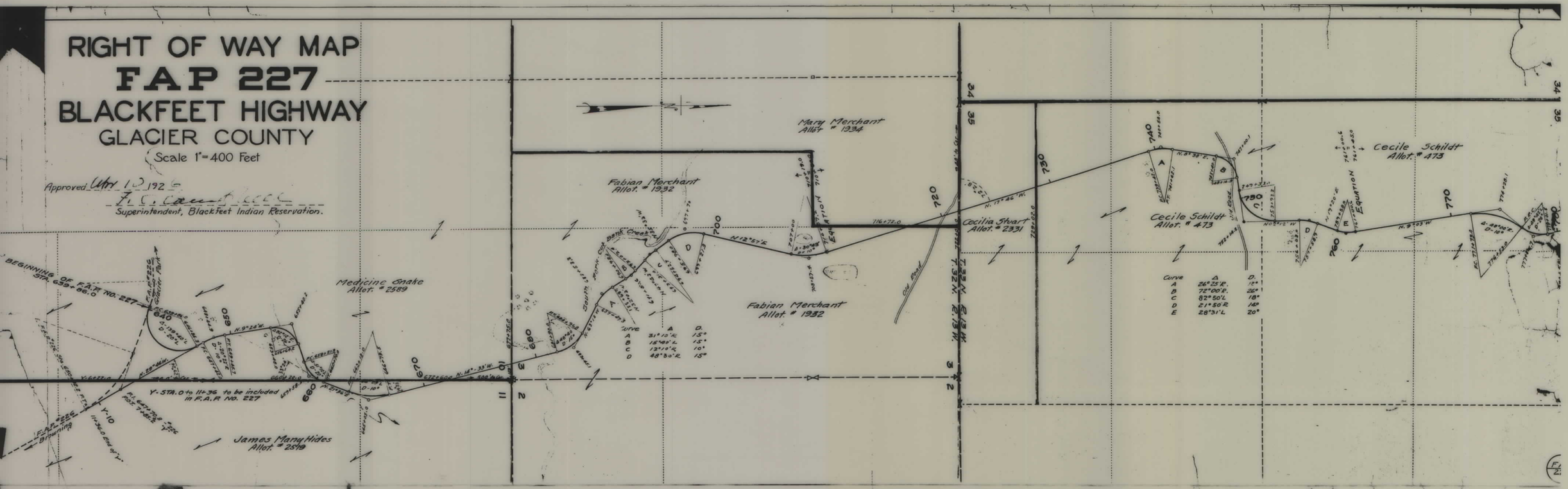

FAP 227 SHT 1 OF 9

FAP 227 SHT 2 OF 9

FAP 227 SHT 3 OF 9

FAP 227 SHT 3 OF 9

5

FAP 227 SHT 4 OF 9

FAP 227 SHT 4 OF 9

4

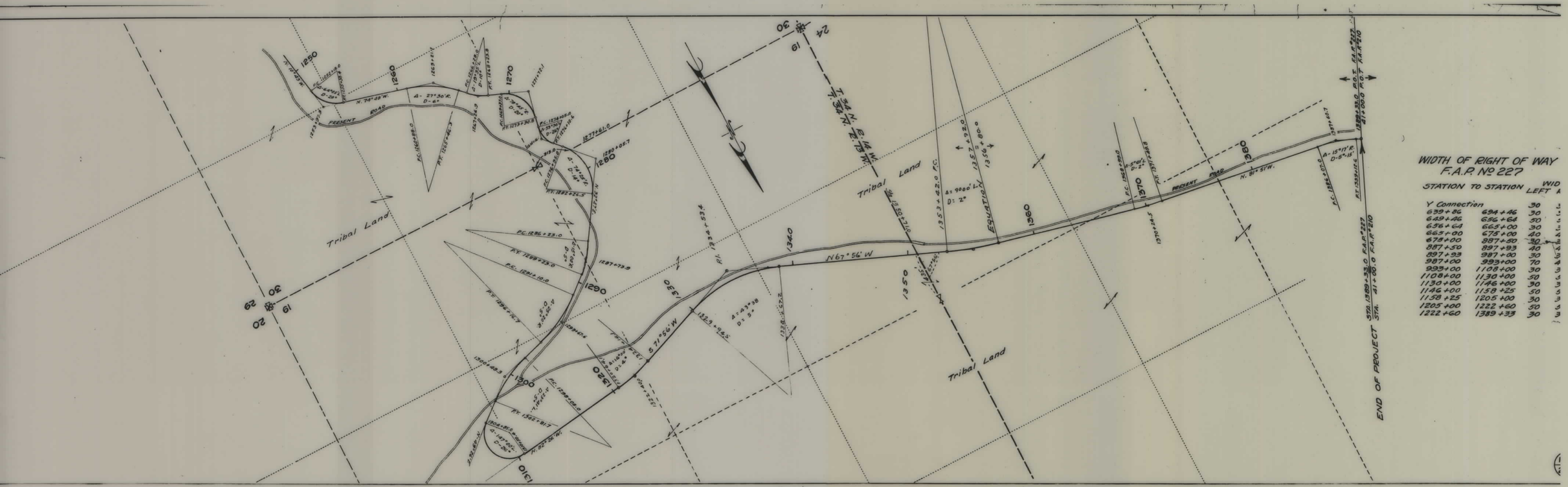

WIDTH OF RIGHT OF WAY
F.A.P. No 227

STATION TO STATION		WID LEFT
Y Connection		30
639+86	694+46	30
649+46	656+64	50
656+64	665+00	30
665+00	673+00	40
673+00	887+50	30
887+50	897+93	40
897+93	987+00	30
987+00	993+00	70
993+00	1108+00	30
1108+00	1130+00	50
1130+00	1146+00	30
1146+00	1158+25	50
1158+25	1205+00	30
1205+00	1222+60	50
1222+60	1389+33	30

FAP 227 SHT 5 OF 9

4

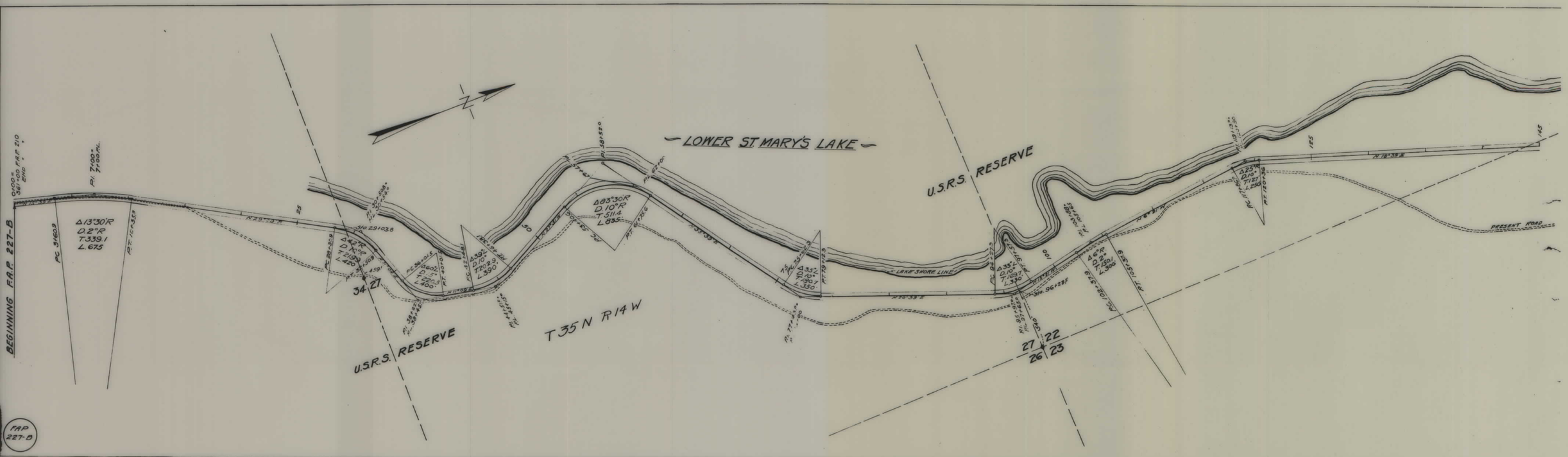
BEGINNING F.A.P. 227-B
LOWER ST. MARY'S LAKE
U.S.R.S. RESERVE
U.S.R.S. RESERVE
T 35 N R 14 W
LAKE SHORE LINE
PRESENT ROAD
34 27
27 22
26 23
FAP 227-B

FAP 227 SHT 7 OF 9

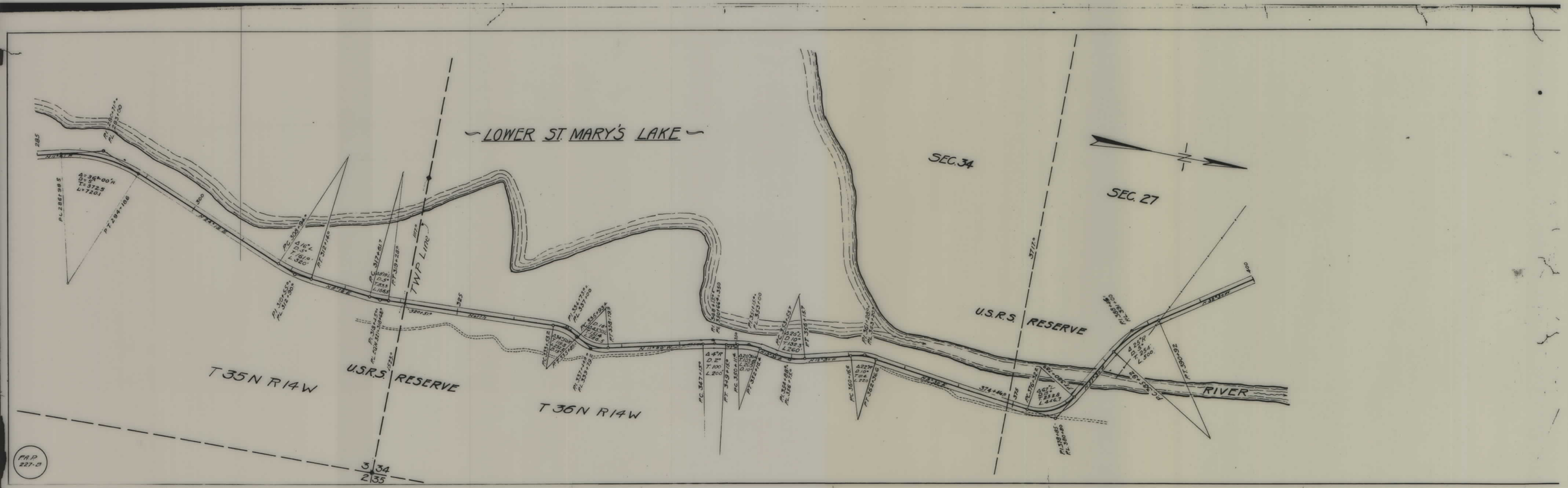

FAP 227 SHT 8 OF 9

4

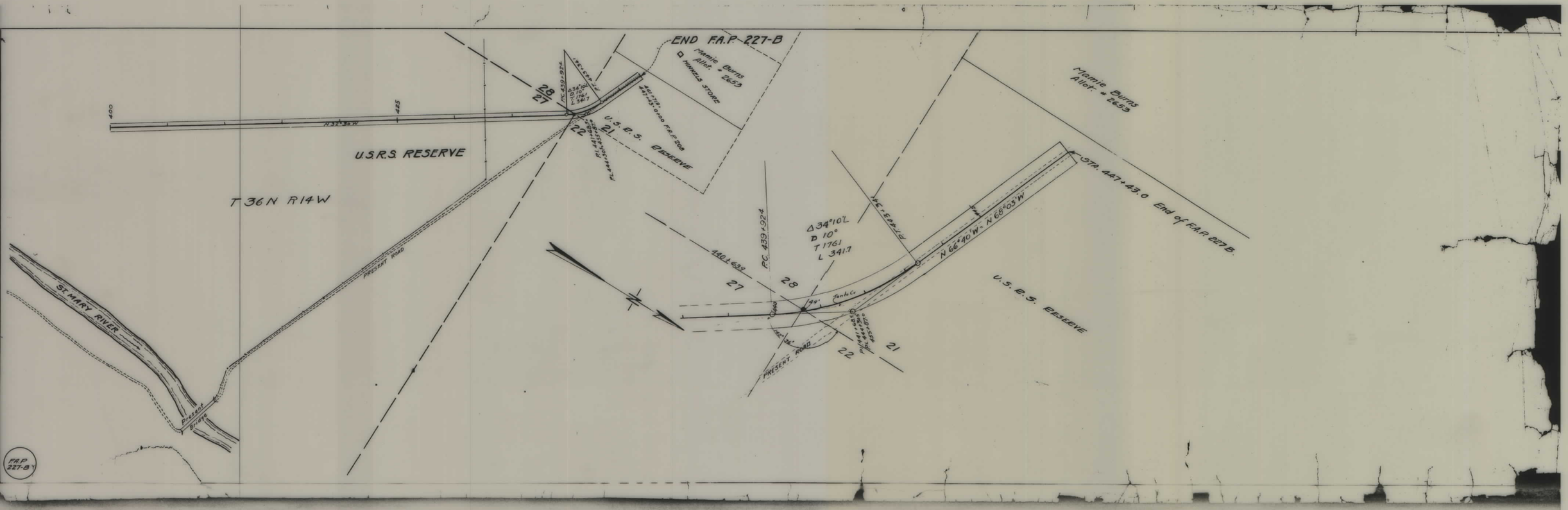

FAP 227 SHT 9 OF 9

5