PLANS
NOT
TO
SCALE

FED. ROAD DIST. NO.	STATE	FED. AID PROJECT NUMBERS CONST. NO.	R/W NO.	STATE NO.	SHEET NO.	TOTAL SHEETS
8	MONT.		F-230 (8)	1230-08	1	4

BILLINGS - EAST

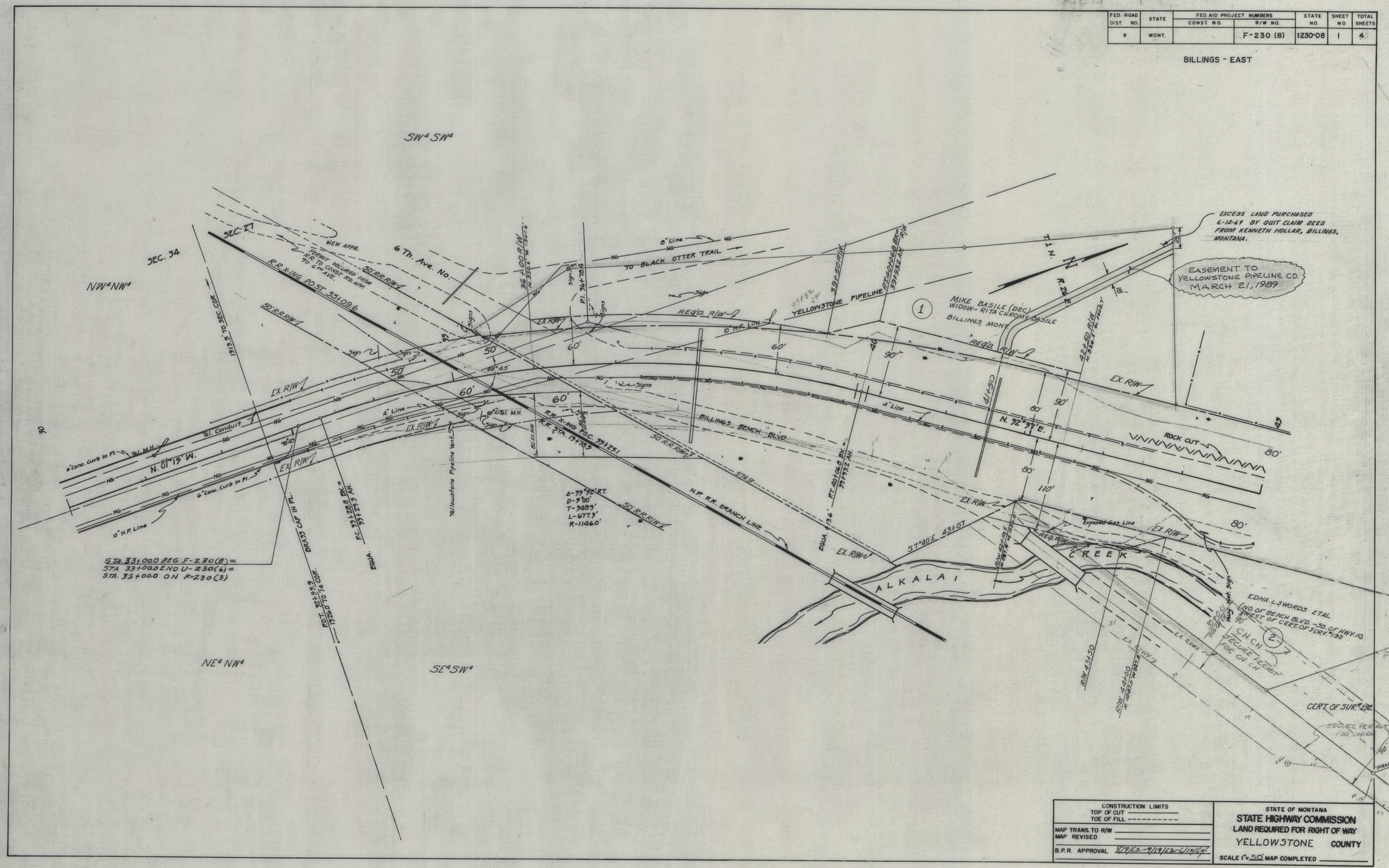

CONSTRUCTION LIMITS	STATE OF MONTANA
TOP OF CUT _____	STATE HIGHWAY COMMISSION
TOE OF FILL ----------	LAND REQUIRED FOR RIGHT OF WAY
MAP TRANS. TO R/W _____	YELLOWSTONE COUNTY
MAP REVISED _____	
B.P.R. APPROVAL 8/19/62-9/19/62-6/17/64	SCALE 1" = 50' MAP COMPLETED _____

FED ROAD DIST NO	STATE	FED AID PROJECT NUMBERS CONST NO	FED AID PROJECT NUMBERS R/W NO.	STATE NO	SHEET NO	TOTAL SHEETS
8	MONT		F-230 (8)	1230-08	2	4

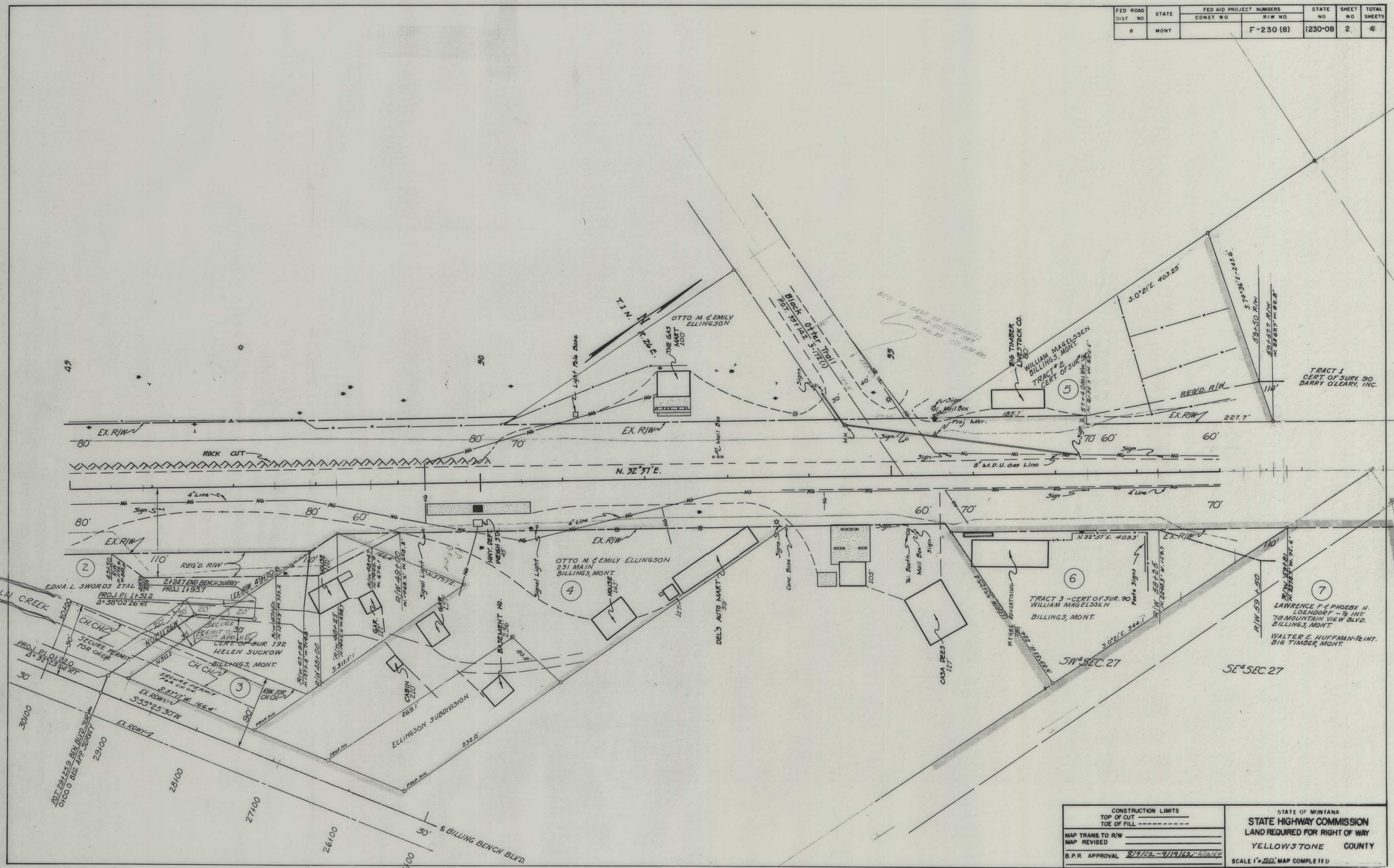

FED. ROAD DIST. NO.	STATE	FED. AID PROJECT NUMBERS		STATE NO.	SHEET NO.	TOTAL SHEETS
		CONST. NO.	R/W NO.			
8	MONT.		F-230 (8)	1230-08	3	4

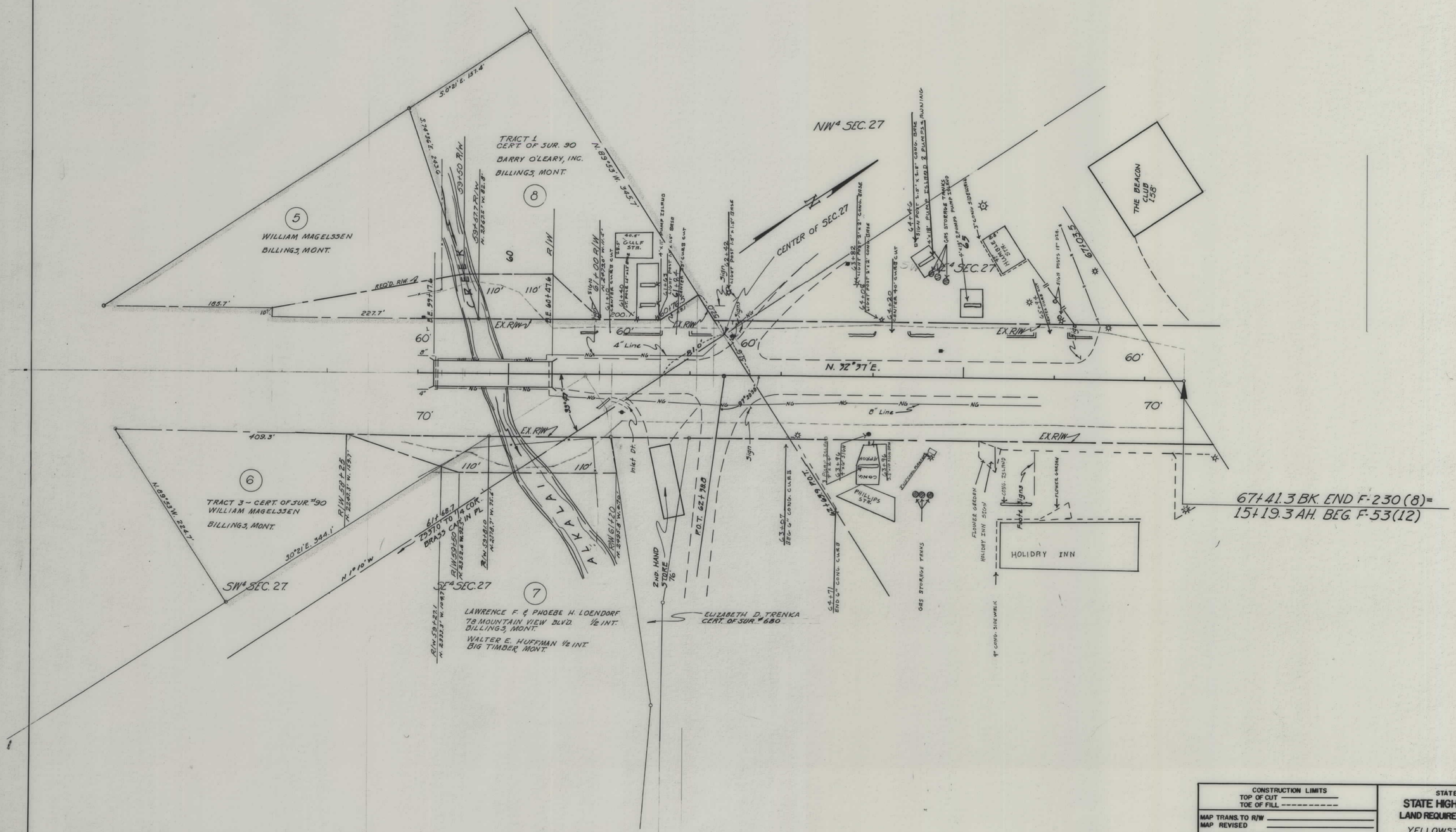

CONSTRUCTION LIMITS	STATE OF MONTANA
TOP OF CUT ————	STATE HIGHWAY COMMISSION
TOE OF FILL - - - - - - - -	LAND REQUIRED FOR RIGHT OF WAY
MAP TRANS. TO R/W ————	YELLOWSTONE COUNTY
MAP REVISED ————	
B.P.R. APPROVAL 8/9/62 - 6/12/64	SCALE 1" = 50' MAP COMPLETED ————

FED. ROAD DIST. NO.	STATE	FED. AID PROJECT NUMBERS CONST. NO.	R/W NO.	STATE NO.	SHEET NO.	TOTAL SHEETS
8	MONT.		F-230 (8)	1230-08	4	4

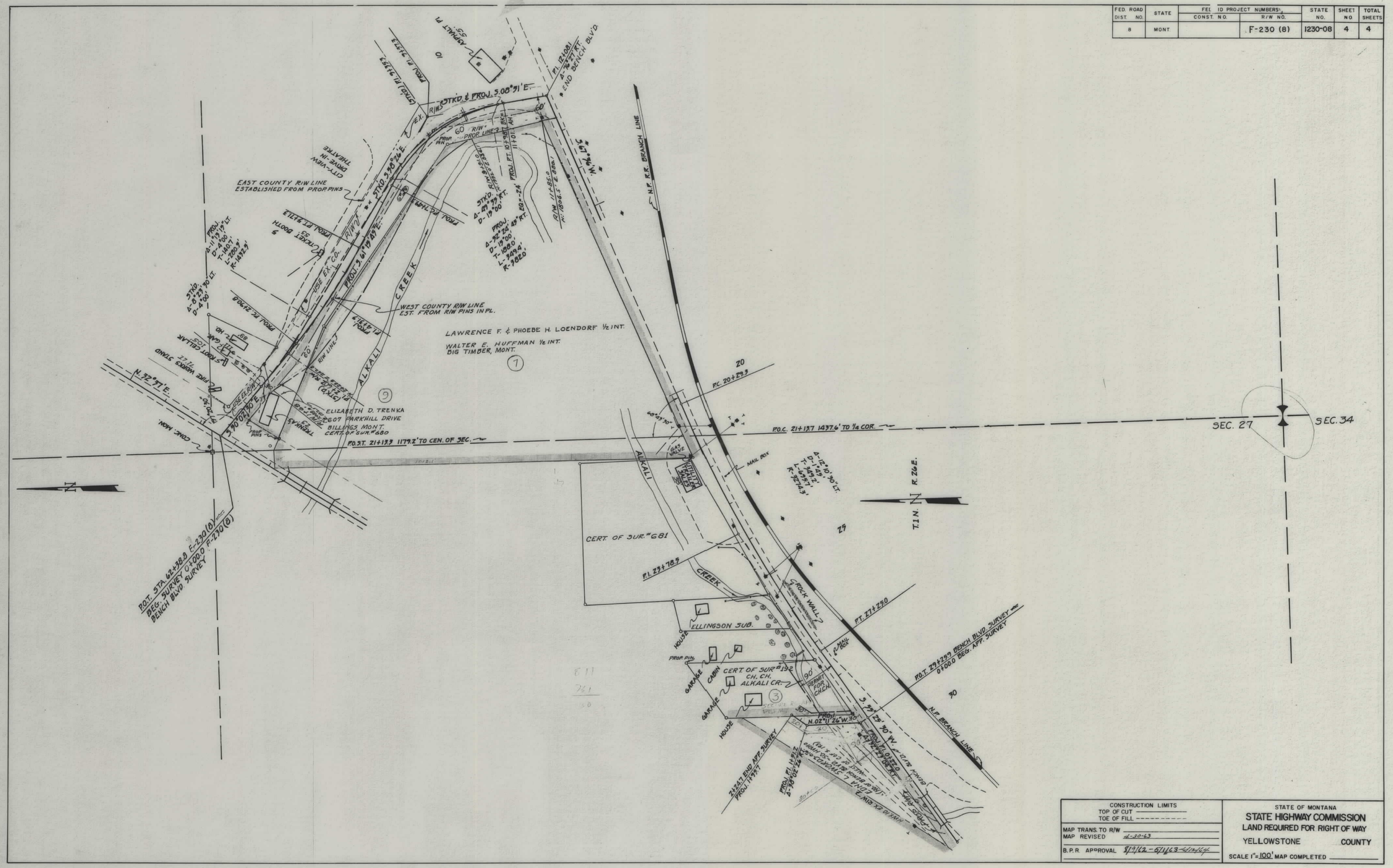

CONSTRUCTION LIMITS
TOP OF CUT
TOE OF FILL

MAP TRANS. TO R/W
MAP REVISED 2-20-63

B.P.R. APPROVAL 8/13/62 – 5/1/63 – 6/12/64

STATE OF MONTANA
STATE HIGHWAY COMMISSION
LAND REQUIRED FOR RIGHT OF WAY
YELLOWSTONE COUNTY

SCALE 1" = 100' MAP COMPLETED