PLANS
NOT
TO
SCALE

MONTANA DEPARTMENT OF TRANSPORTATION

STATE	RIGHT OF WAY ID.	SHEET NO.	TOTAL SHEETS
MONTANA	STPS 228-2(10)22	1	22
PROJECT NO. 0857-10			

HIGHWOOD - N. E.

RIGHT OF WAY PLAN OF
FEDERAL AID PROJECT NO. STPS 228–2(10)22

HIGHWOOD – N.E.
CHOUTEAU COUNTY

LENGTH 11.0 KILOMETERS

SCALE
HORIZONTAL: 1 : 1000
REDUCED PRINTS APPROXIMATELY 1 /2 ORIGINAL SCALE

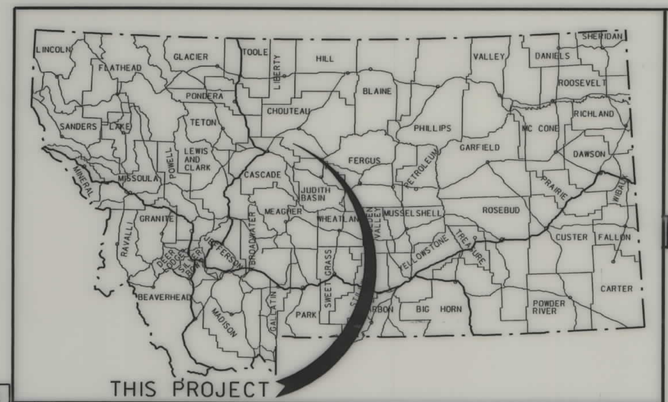

CONVENTIONAL SIGNS

- PROPOSED RIGHT OF WAY LINE
- EXISTING RIGHT OF WAY LINE
- RAILROAD RIGHT OF WAY LINE
- CENTERLINE ℄) OR PROJECTED LINE
- STK'D CENTERLINE
- SECTION LINE
- OWNERSHIP BOUNDARY
- COUNTY LINE
- LIMITED ACCESS CONTROL
- EXISTING ACCESS CONTROL
- PRESENT TRAVELED WAY (P.T.W.)
- FENCE LINE
- EXISTING GUARDRAIL
- PROPOSED GUARDRAIL
- GATE IN FENCE
- CATTLE GUARD: EXIST. - PROPOSED
- SECTION CORNER (FOUND / UNFOUND)
- ¼ SECTION CORNER
- CLOSING CORNER
- MEANDER CORNER
- CENTER OF SECTION
- RIGHT OF WAY MONUMENT
- PROPERTY CORNER PIN
- POWER POLE IN PLACE
- TELEPHONE POLE IN PLACE
- TELEGRAPH POLE IN PLACE
- LIGHT POLE
- PROPOSED CULVERT
- EXISTING CULVERT
- OUTLET DITCH
- INLET DITCH
- EXISTING DITCH
- CHANNEL CHANGES (CH.CH.)
- DITCH BLOCK
- RIPRAP
- BRIDGES
- RAILROADS
- PARCEL NUMBERS (2)
- APPROACH: EXIST.- PROPOSED

SEE SHEET NO. 4-5 FOR OWNERSHIP NAMES, ADDRESSES, AREAS, ETC.

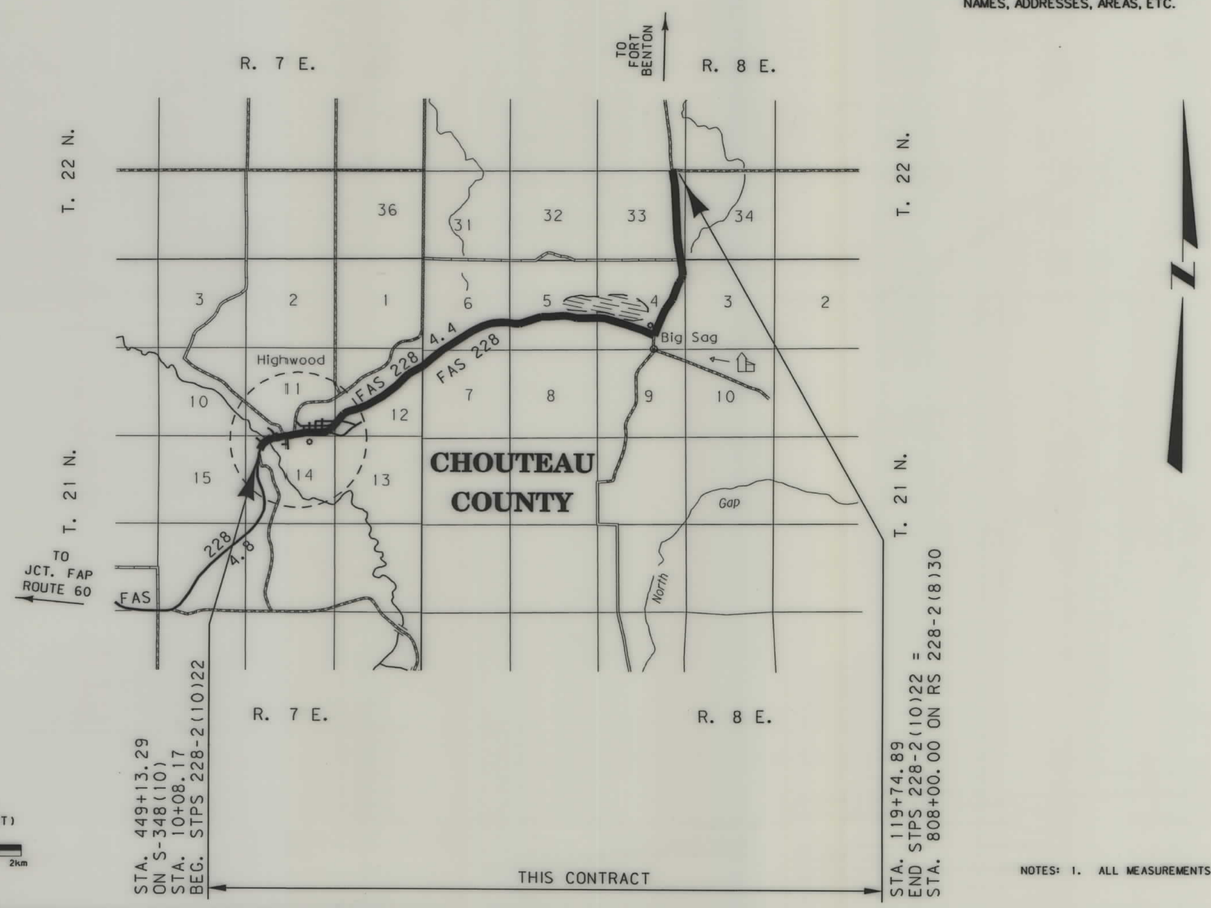

ASSOCIATED PROJECT ID.	
I. C. CONSTR.	STPS 228-2(11)22 STPS 228-2(12)22
P. E.	RS 228-2(6)22

RELATED PROJECTS
NONE

SCALE: (THIS SHEET)
0 1km 2km

FHWA/DOT APPROVAL 8-18-97
MAP REVISED 7-26-99

NOTES: 1. ALL MEASUREMENTS ARE METRIC EXCEPT AS NOTED

FORSGREN ASSOCIATES / INC.
RDROW
MONTANA CADD
3
2

STATE	RIGHT OF WAY ID.	SHEET NO.	TOTAL SHEETS
MONTANA	STPS 228-2(10)22	2	22

PROJECT NO. 0857-10

HIGHWOOD - N. E.

	NAME	SHEET NO.
1	EUGENE W. & PATRICIA J. LYNCH	6
2	ZANTO RANCH INC.	6,7
3	EUGENE W. & PATRICIA J. LYNCH	6,7
4	JOHN E. ZIMMER	7
	C/D PENNY JO GRAVES	
5	HIGHWOOD COMMERCIAL CLUB	7
6	DONALD E. EHNES & MARY I. BAKER	7
7	SANDRA M. ZIMMER & ELMO LEE DAVISON,	7
	THERESA & ALFRED H. BUCKLAND	
8	DONALD L. & MARIANNE W. EHNES	7
9	RICHARD W. HARTMAN	7
10	CAROL STROMBERG	7
11	MAXINE E. HAZEN, CO-TRUSTEE	7
	MAXINE E. HAZEN REVOCABLE TRUST	
12	AMBER HEIGHTS FARM LTD. PARTNERSHIP	7
13	CLARENCE E. & VERNICE J. SANDERS	7
14	DONALD T. & MARGARET HELEN WIGEN	7
15	DUANE G. McGOWAN	7,8
16	SCHOOL DISTRICT •28	7,8
17	SCHOOL DISTRICT •28	8
18	DANIEL L. & SUSAN S. ZIMMER	8

	NAME	SHEET NO.
19	HIGHWOOD METHODIST EPISCOPAL CHURCH	8
20	RONALD E. & BONNIE J. RUSSELL	8
21	DELETED	
22	KEITH CAMPEAU	8
23	HARRIS LAND & CATTLE CO.	8,9
24	DUANE G. & SHARON LEE McGOWAN	9
25	CHARLES N. & LORETTA D. KIND	9
26	KERNAGHANS SERVICE, INC.	9
27	MICHAEL C. & ARLENE D. HARTMAN	9
28	AMY J. GESSAMAN	9
29	KERNAGHANS SERVICE, INC.	9
30	HARRIS LAND & CATTLE CO.	9
31	J. ROBERT & SELMA L. THOMPSON	9-12
	C/D MALEK, INC.	
32	JAMES B. & VEVA R. DORSEY	9,10
33	J. ROBERT & SELMA L. THOMPSON	9-12
	C/D MALEK, INC.	
43	J. ROBERT & SELMA L. THOMPSON	8
	C/D MALEK, INC.	
44	STATE OF MONTANA, DEPT. OF	7
	TRANSPORTATION	

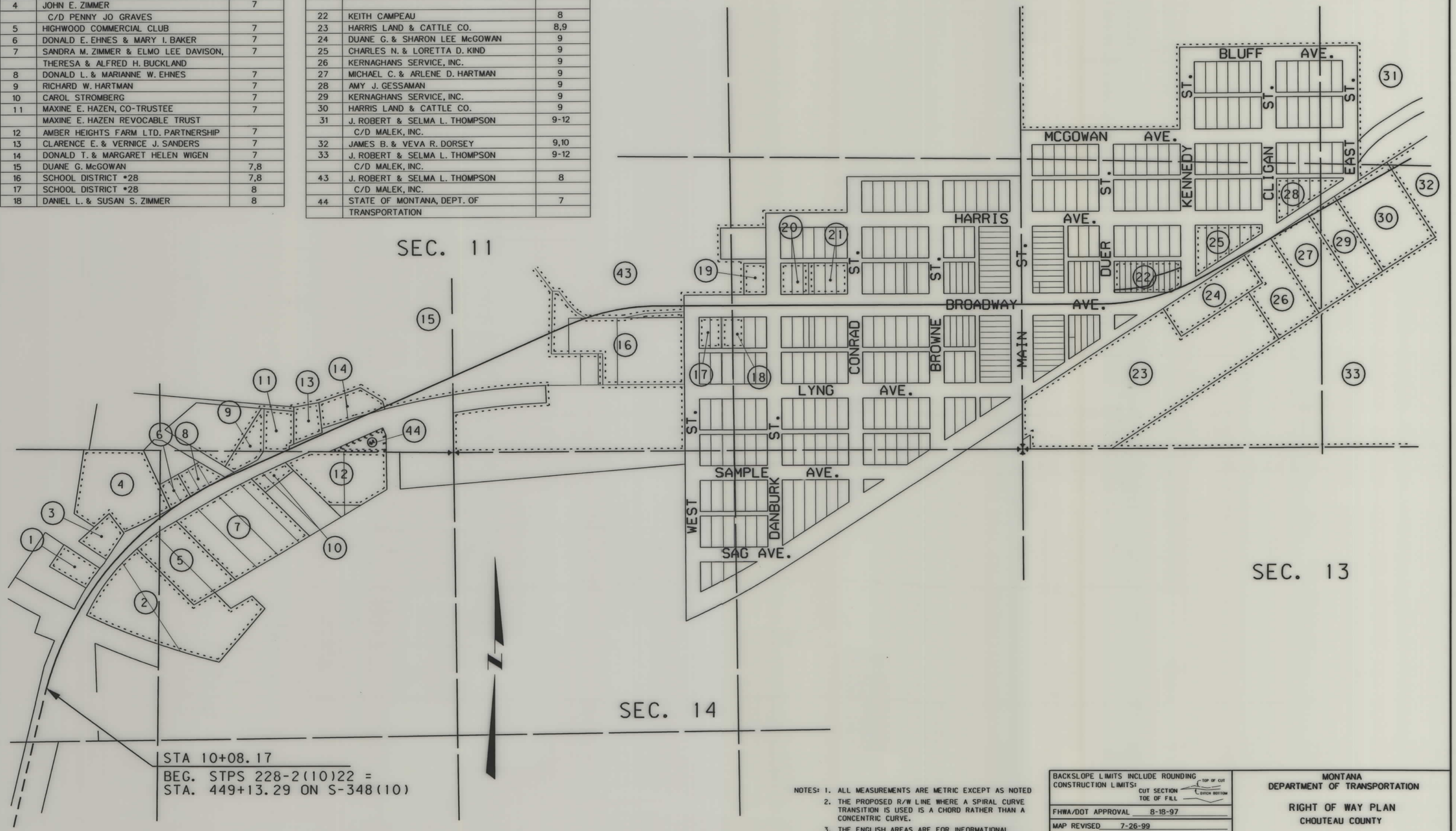

NOTES: 1. ALL MEASUREMENTS ARE METRIC EXCEPT AS NOTED
2. THE PROPOSED R/W LINE WHERE A SPIRAL CURVE TRANSITION IS USED IS A CHORD RATHER THAN A CONCENTRIC CURVE.
3. THE ENGLISH AREAS ARE FOR INFORMATIONAL PURPOSES ONLY.

BACKSLOPE LIMITS INCLUDE ROUNDING
CONSTRUCTION LIMITS: CUT SECTION (TOP OF CUT, DITCH BOTTOM) TOE OF FILL

FHWA/DOT APPROVAL 8-18-97

MAP REVISED 7-26-99

MONTANA
DEPARTMENT OF TRANSPORTATION

RIGHT OF WAY PLAN
CHOUTEAU COUNTY

MONTANA DEPARTMENT OF TRANSPORTATION

FORSGREN ASSOCIATES / INC.

RDROW

15:56:15 20 DEC 2000 U5628

MONTANA CADD

...\0857d01.row 2

STATE	RIGHT OF WAY ID.	SHEET NO.	TOTAL SHEETS
MONTANA	STPS 228-2(10)22	3	22
PROJECT NO. 0857-10			

HIGHWOOD - N. E.

	NAME	SHEET NO.
31	J. ROBERT & SELMA L. THOMPSON	9-12
	C/D MALEK, INC.	
32	JAMES B. & VEVA R. DORSEY	9,10
33	J. ROBERT & SELMA L. THOMPSON	9-12
	C/D MALEK, INC.	
34	HARRIS LAND & CATTLE CO.	10-12
35	J. ROBERT & SELMA L. THOMPSON	12-15
	C/D MALEK, INC.	
36	J. ROBERT & SELMA L. THOMPSON	12-17
	C/D MALEK, INC.	
37	UNITED STATES DEPARTMENT OF THE	15-17
	INTERIOR BUREAU OF LAND MANAGEMENT	
38	JERALD W. & MARIE R. HOFFMAN	17,18
38a	JERALD W. & MARIE R. HOFFMAN	17
39	JERALD W. & MARIE R. HOFFMAN	17
40	SPRING COULEE RANCH INC.	17
41	JERALD W. & MARIE R. HOFFMAN	18
42	NORWEST CAPITAL MANAGEMENT	18-22
	& TRUST COMPANY, TRUSTEE FOR	
	ALBERTA C. KAMSACK REVOC. LIVING TRUST	

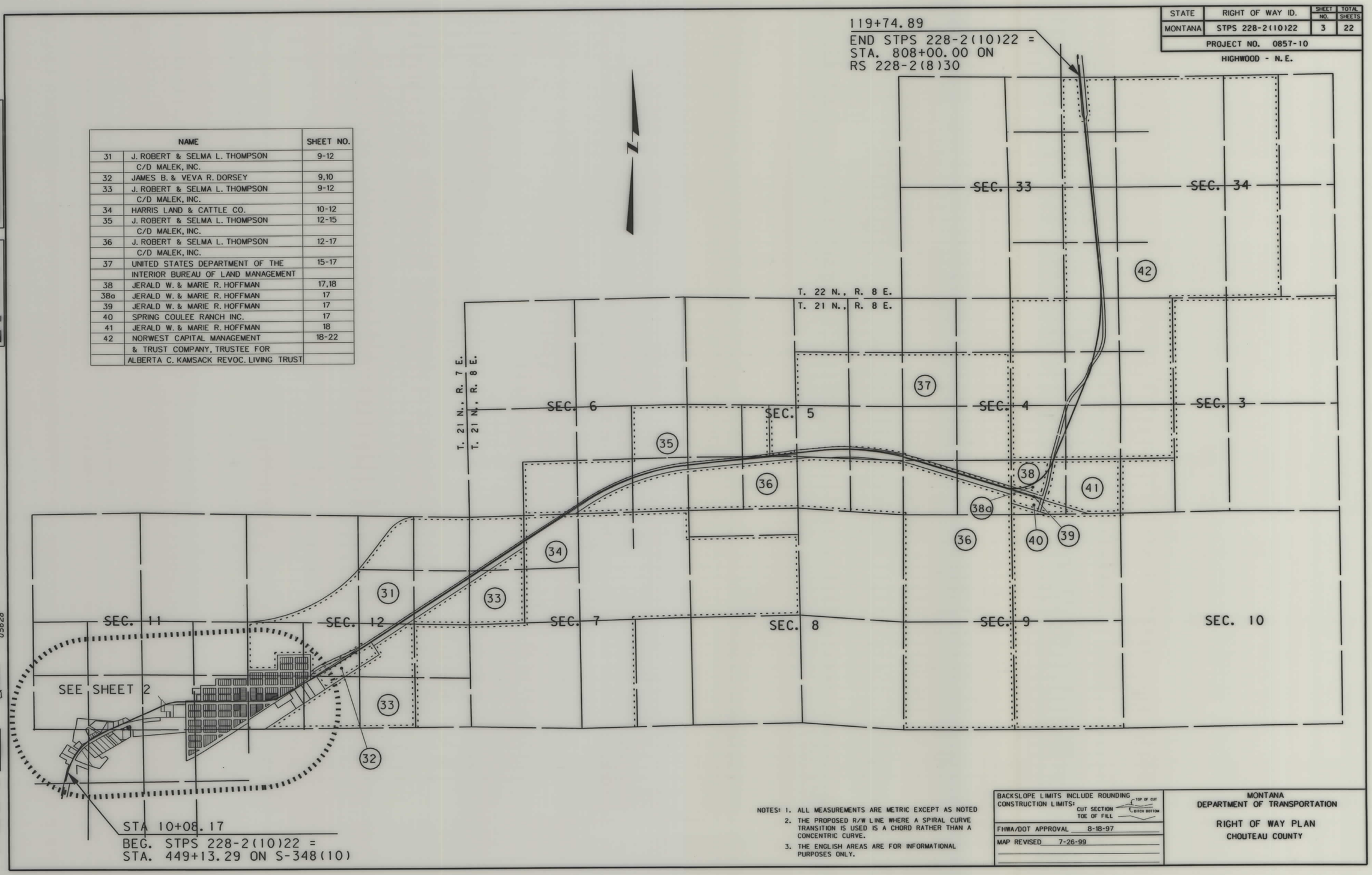

NOTES: 1. ALL MEASUREMENTS ARE METRIC EXCEPT AS NOTED
2. THE PROPOSED R/W LINE WHERE A SPIRAL CURVE TRANSITION IS USED IS A CHORD RATHER THAN A CONCENTRIC CURVE.
3. THE ENGLISH AREAS ARE FOR INFORMATIONAL PURPOSES ONLY.

BACKSLOPE LIMITS INCLUDE ROUNDING
CONSTRUCTION LIMITS: CUT SECTION (TOP OF CUT, DITCH BOTTOM) TOE OF FILL

FHWA/DOT APPROVAL 8-18-97

MAP REVISED 7-26-99

MONTANA
DEPARTMENT OF TRANSPORTATION

RIGHT OF WAY PLAN
CHOUTEAU COUNTY

MONTANA DEPARTMENT OF TRANSPORTATION
FORSGREN ASSOCIATES / INC.
MONTANA CADD
15: 56: 13 20 DEC 2000 U5628
RDROW
...\0857d10 1.row
3
1

STATE	RIGHT OF WAY ID.	SHEET NO.	TOTAL SHEETS
MONTANA	STPS 228-2(10)22	4	22

PROJECT NO. 0857-10

HIGHWOOD - N. E.

OWNERSHIP

PARCEL	NAME	ADDRESS	TOTAL AREA METRIC	TOTAL AREA ENGLISH	GROSS R/W AREA METRIC	GROSS R/W AREA ENGLISH	EX. EASE. AREA METRIC	EX. EASE. AREA ENGLISH	NET AREA METRIC	NET AREA ENGLISH	REMAINDER LEFT METRIC	REMAINDER LEFT ENGLISH	REMAINDER RIGHT METRIC	REMAINDER RIGHT ENGLISH	CONST. PMT. AREA METRIC	CONST. PMT. AREA ENGLISH	EASE. AREA METRIC	EASE. AREA ENGLISH	SHEET NO.
1	PATRICIA J. LYNCH	496 MAGPIE LN. CORVALLIS MT. 59828	2033 m²	21875 SF											45 m²	484 SF			6
2	ZANTO RANCH INC.	BOX 59, HIGHWOOD, MT. 59450	17823 m²	191775 SF	2320 m²	24963 SF	-0-	-0-	2320 m²	24963 SF			15503 m²	166812 SF					6, 7
3	PATRICIA J. LYNCH	496 MAGPIE LN. CORVALLIS MT. 59828	1934 m²	20810 SF											293 m²	3153 SF			6, 7
1, 3	PATRICIA J. LYNCH	496 MAGPIE LN. CORVALLIS MT. 59828	3967 m²	42685 SF											338 m²	3637 SF			6, 7
4	JOHN E. ZIMMER C/D PENNY JO GRAVES	RR 1, BOX 24 HIGHWOOD, MT. 59450	10753 m²	115702 SF	316 m²	3400 SF	-0-	-0-	316 m²	3400 SF	10437 m²	112302 SF			1056 m²	11363 SF			7
5	HIGHWOOD COMMERCIAL CLUB	BOX 59, HIGHWOOD, MT. 59450	7355 m²	79140 SF	1003 m²	10792 SF	-0-	-0-	1003 m²	10792 SF			6352 m²	68348 SF					7
6	DONALD E. EHNES & MARY I. BAKER	100 19th AVE. S., GREAT FALLS, MT. 59405	1108 m²	11926 SF	398 m²	4284 SF	-0-	-0-	398 m²	4284 SF	710 m²	7642 SF			464 m²	4993 SF			7
7	SANDRA M. ZIMMER & ELMO LEE DAVISON THERESA & ALFRED H. BUCKLAND	BOX 4, HIGHWOOD, MT. 59450	12985 m²	139719 SF	885 m²	9523 SF	-0-	-0-	885 m²	9523 SF			12100 m²	130196 SF					7
8	DONALD L. & MARIANNE W. EHNES	100 19th AVE. S., GREAT FALLS, MT. 59405	1549 m²	16667 SF	691 m²	7435 SF	-0-	-0-	691 m²	7435 SF	858 m²	9232 SF			224 m²	2410 SF			7
9	RICHARD W. HARTMAN	RR 1, BOX 21 HIGHWOOD, MT. 59450	2132 m²	22940 SF	538 m²	5789 SF	-0-	-0-	538 m²	5789 SF	1594 m²	17151 SF							7
10	CAROL STROMBERG	P.O BOX 1645, GREAT FALLS, MT. 59403-1645	1057 m²	11373 SF	30 m²	323 SF	-0-	-0-	30 m²	323 SF			1027 m²	11050 SF	195 m²	2098 SF			7
11	MAXINE E. HAZEN, CO-TRUSTEE MAXINE E. HAZEN REVOCABLE TRUST	RR1, BOX 18, HIGHWOOD, MT. 59450	2254 m²	24263 SF	150 m²	1618 SF	-0-	-0-	150 m²	1618 SF	2104 m²	22645 SF			98 m²	1052 SF			7
12	AMBER HEIGHTS FARM LTD. PARTNERSHIP	HIGHWOOD, MT.	7735 m²	83229 SF	117 m²	1259 SF	-0-	-0-	117 m²	1259 SF			7618 m²	81970 SF	133 m²	1431 SF			7
13	CLARENCE E. & VERNICE J. SANDERS	HIGHWOOD, MT.	1706 m²	18357 SF	107 m²	1151 SF	-0-	-0-	107 m²	1151 SF	1599 m²	17206 SF			168 m²	1808 SF			7
14	DONALD T. & MARGARET HELEN WIGEN	RR 1, BOX 75, HIGHWOOD, MT. 59450	2886 m²	31053 SF	726 m²	7812 SF	-0-	-0-	726 m²	7812 SF	2160 m²	23241 SF			75 m²	807 SF	61 m²	656 SF	7
15	DUANE G. McGOWAN	BOX 38, HIGHWOOD, MT. 59450	15.542 ha	42.12 Ac.	1.234 ha	3.05 AC	-0-	-0-	1.234 ha	3.05 Ac.	14.309 ha	39.07 Ac.	4696 m²	1.16 Ac.	505 m²	5441 SF			7
16	SCHOOL DISTRICT #28	HIGHWOOD, MT. 59450	14932 m²	160668 SF	3085 m²	33193 SF	-0-	-0-	3085 m²	33193 SF	558 m²	6005 SF	11289 m²	121470 SF	764 m²	8221 SF			7, 8
17	SCHOOL DISTRICT #28	HIGHWOOD, MT. 59450	1301 m²	13999 SF	66 m²	710 SF	-0-	-0-	66 m²	710 SF			1235 m²	13289 SF	91 m²	979 SF			8
16, 17	SCHOOL DISTRICT #28	HIGHWOOD, MT. 59450	16233 m²	174667 SF	3151 m²	33903 SF	-0-	-0-	3151 m²	33903 SF	558 m²	6005 SF	12524 m²	134759 SF	855 m²	9200 SF			7, 8
18	DANIEL L. & SUSAN S. ZIMMER	BOX 2, HIGHWOOD MT. 59450	1301 m²	13999 SF	67 m²	721 SF	-0-	-0-	67 m²	721 SF			1234 m²	13278 SF	91 m²	979 SF			8
19	HIGHWOOD METHODIST EPISCOPAL CHURCH	HIGHWOOD, MT.	1301 m²	13999 SF											152 m²	1636 SF			8
20	RONALD E. & BONNIE J. RUSSELL	BOX 33, HIGHWOOD, MT. 59450	1626 m²	17496 SF											190 m²	2044 SF			8
21	DELETED																		
22	KEITH CAMPEAU	BOX 34, HIGHWOOD, MT. 59450	3847 m²	41394 SF	587.3 m²	6322 SF	-0-	-0-	587.3 m²	6322 SF	3259.7 m²	35072 SF					455.9 m²	4907 SF	9
23	HARRIS LAND & CATTLE CO.	RR 1, BOX 42, HIGHWOOD, MT. 59450	36259 m²	390147 SF	18 m²	194 SF	-0-	-0-	18 m²	194 SF			36241 m²	389953 SF	45 m²	484 SF			8, 9
24	DUANE G. & SHARON LEE McGOWAN	BOX 38, HIGHWOOD, MT. 59450	6066 m²	65270 SF	1707.2 m²	18376 SF	-0-	-0-	1707.2 m²	18376 SF			4358.8 m²	46894 SF	1338 m²	14401 SF			9
25	CHARLES N. & LORETTA D. KIND	BOX 7, HIGHWOOD, MT. 59450	3729 m²	40124 SF	507 m²	5455 SF	-0-	-0-	507 m²	5455 SF	3222 m²	34669 SF			158 m²	1700 SF			9
26	KERNAGHANS SERVICE, INC.	BOX 1711, GREAT FALLS, MT. 59403	6957 m²	74857 SF	878.8 m²	9459 SF	-0-	-0-	878.8 m²	9459 SF			6078.2 m²	65398 SF	424 m²	4564 SF			9
27	MICHAEL C. & ARLENE D. HARTMAN	RR 1, BOX 34, HIGHWOOD, MT. 59450	7422 m²	79861 SF	1446 m²	15568 SF	-0-	-0-	1446 m²	15568 SF			5976 m²	64293 SF	610 m²	6565 SF			9

NOTES: 1. ALL MEASUREMENTS ARE METRIC EXCEPT AS NOTED
2. THE PROPOSED R/W LINE WHERE A SPIRAL CURVE TRANSITION IS USED IS A CHORD RATHER THAN A CONCENTRIC CURVE.

BACKSLOPE LIMITS INCLUDE ROUNDING
CONSTRUCTION LIMITS: TOP OF CUT, CUT SECTION, TOE OF FILL

FHWA/DOT APPROVAL 8-18-97

MAP REVISED 12-12-97, 1-23-98, 2-27-98, 7-26-99

MONTANA
DEPARTMENT OF TRANSPORTATION

RIGHT OF WAY PLAN
CHOUTEAU COUNTY

MONTANA DEPARTMENT OF TRANSPORTATION

FORSGREN ASSOCIATES / INC.

RDROW

MONTANA CADD

3
2
1

U5628
29 DEC 2000 14:59:24
FTZER

STATE	RIGHT OF WAY ID.	SHEET NO.	TOTAL SHEETS
MONTANA	STPS 228-2(10)22	5	22
PROJECT NO. 0857-10			
HIGHWOOD - N.E.			

OWNERSHIP

PARCEL	NAME	ADDRESS	TOTAL AREA METRIC	TOTAL AREA ENGLISH	GROSS R/W AREA METRIC	GROSS R/W AREA ENGLISH	EX. EASE. AREA METRIC	EX. EASE. AREA ENGLISH	NET AREA METRIC	NET AREA ENGLISH	REMAINDER LEFT METRIC	REMAINDER LEFT ENGLISH	REMAINDER RIGHT METRIC	REMAINDER RIGHT ENGLISH	CONST. PMT. AREA METRIC	CONST. PMT. AREA ENGLISH	EASE. AREA METRIC	EASE. AREA ENGLISH	SHEET NO.
28	AMY J. GESSAMAN	BOX 62, HIGHWOOD, MT. 59450	2922 m²	31441 SF											138 m²	1485 SF	753 m²	8102 SF	9
29	KERNAGHANS SERVICE, INC.	BOX 1711, GREAT FALLS, MT. 59403	5317 m²	57211 SF	1208.4 m²	13007 SF	-0-	-0-	1208.4 m²	13007 SF			4108.6 m²	44204 SF	405.4 m²	4364 SF			9
26,29	KERNAGHANS SERVICE, INC.	BOX 1711, GREAT FALLS, MT. 59403	12274 m²	132068 SF	2087.2 m²	22466 SF	-0-	-0-	2087.2 m²	22466 SF			10186.8 m²	109602 SF	829.4 m²	8928 SF			9
30	HARRIS LAND & CATTLE CO.	RR 1, BOX 42, HIGHWOOD, MT. 59450	10472 m²	112679 SF	3004 m²	32323 SF	- 0 -	- 0 -	3004 m²	32323 SF			7468 m²	80356 SF	258 m²	2776 SF			9
31	J. ROBERT & SELMA L. THOMPSON C/D MALEK, INC.	RR 1, BOX 9, HIGHWOOD, MT. 59450	100.477 ha	248.28 Ac.	3.262 ha	8.06 Ac.	2.627 ha	6.49 Ac.	0.635 ha	1.57 Ac.	99.842 ha	246.71 Ac.							9-12
32	JAMES B. & VEVA R. DORSEY	BOX 25, HIGHWOOD, MT. 59450	56436 m²	607251 SF	19783 m²	212865 SF	590 m²	6348 SF	19193 m²	206517 SF			37243 m²	400734 SF	524 m²	5638 SF			9, 10
33	J. ROBERT & SELMA L. THOMPSON C/D MALEK, INC.	RR 1, BOX 9, HIGHWOOD, MT. 59450	66.459 ha	164.22 Ac.	0.380 ha	0.94 Ac.	-0-	-0-	0.380 ha	0.94 Ac.			66.079 ha	163.28 Ac.	0.380 ha	0.94 Ac.			9-12
34	HARRIS LAND & CATTLE CO.	RR 1, BOX 42, HIGHWOOD, MT. 59450	380.413 ha	940.00 Ac.	1.913 ha	4.73 Ac.	0.654 ha	1.62 Ac.	1.259 ha	3.11 Ac.	2.498 ha	6.17 Ac.	376.002 ha	929.10 Ac.	0.029 ha	0.07 Ac.			12
23,30,34	HARRIS LAND & CATTLE CO.	RR 1, BOX 42, HIGHWOOD, MT. 59450	385.086 ha	951.54 Ac.	2.215 ha	5.48 Ac.	0.654 ha	1.62 Ac.	1.561 ha	3.86 Ac.	2.498 ha	6.17 Ac.	381.027 ha	941.51 Ac.	0.059 ha	0.145 Ac.			8,9,12
35	J. ROBERT & SELMA L. THOMPSON C/D MALEK, INC.	RR 1, BOX 9, HIGHWOOD, MT. 59450	69.739 ha	172.33 Ac.	2.915 ha	7.20 Ac.	2.866 ha	7.08 Ac.	0.049 ha	0.12 Ac.	69.690 ha	172.21 Ac.			0.105 ha	0.26 Ac.			12-15
36	J. ROBERT & SELMA L. THOMPSON C/D MALEK, INC.	RR 1, BOX 9, HIGHWOOD, MT. 59450	222.919 ha	550.83 Ac.											0.065 ha	0.16 Ac.			12-17
37	UNITED STATES DEPARTMENT OF THE INTERIOR BUREAU OF LAND MANAGEMENT	P.O. BOX 1160, LEWISTON, MT. 59457-1160	136.214 ha	336.58 Ac.	0.820 ha	2.03 Ac.	-0-	-0-	*0.820 ha	*2.03 Ac.	135.394 ha	334.55 Ac.			0.065 ha	0.16 Ac.			15-17
38	JERALD W. & MARIE R. HOFFMAN	RR 1, BOX 64, HIGHWOOD, MT. 59450	6.196 ha	15.31 Ac.	1.488 ha	3.68 Ac.	-0-	-0-	1.488 ha	3.68 Ac.	4.708 ha	11.63 Ac.					0.224 ha	0.55 Ac.	17, 18
38a	JERALD W. & MARIE R. HOFFMAN	RR 1, BOX 64, HIGHWOOD, MT. 59450	0.178 ha	0.44 Ac.	0.178 ha	0.44 Ac.	-0-	-0-	0.178 ha	0.44 Ac.			-0-	-0-					17
39	JERALD W. & MARIE R. HOFFMAN	RR 1, BOX 64, HIGHWOOD, MT. 59450	1717 m²	18475 SF	651 m²	7005 SF	-0-	-0-	651 m²	7005 SF			1066 m²	11470 SF					17
40	SPRING COULEE RANCH, INC.	RR 1, BOX 68, HIGHWOOD, MT. 59450	4.011 ha	9.91 Ac.	0.104 ha	0.26 Ac.	- 0 -	- 0 -	0.104 ha	0.26 Ac.			3.907 ha	9.65 Ac.					17
41	JERALD W. & MARIE R. HOFFMAN	RR 1, BOX 64, HIGHWOOD, MT. 59450	19.723 ha	48.74 Ac.	0.412 ha	1.02 Ac.	-0-	-0-	0.412 ha	1.02 Ac.			19.311 ha	47.72 Ac.					18
38, 38a 39,41	JERALD W. & MARIE R. HOFFMAN	RR 1, BOX 64, HIGHWOOD, MT. 59450	26.269 ha	64.91 Ac.	2.143 ha	5.30 Ac.	-0-	-0-	2.143 ha	5.30 Ac.	4.708 ha	11.63 Ac.	19.418 ha	47.98 Ac.					17, 18
42	NORWEST CAPITAL MANAGEMENT & TRUST CO., TRUSTEE OF THE ALBERTA C. KAMSACK REVOCABLE LIVING TRUST	BOX 5011, GREAT FALLS, MT. 59403	404.694 ha	1000.00 Ac.	18.822 ha	46.51 Ac.	3.697 ha	9.14 Ac.	15.125 ha	37.37 Ac.	97.536 ha	241.02 Ac.	292.033 ha	721.61 Ac.	0.185 ha	0.46 Ac.			18-22
43	J. ROBERT & SELMA L. THOMPSON C/D MALEK, INC.	RR 1, BOX 9, HIGHWOOD, MT. 59450	5.911 ha	14.61 Ac.	0.542 ha	1.34 Ac.	-0-	-0-	0.542 ha	1.34 Ac.	5.369 ha	13.27 Ac.			0.020 ha	0.05 Ac.			7, 8
31,33,35 36,43	J. ROBERT & SELMA L. THOMPSON C/D MALEK, INC.	RR 1, BOX 9, HIGHWOOD, MT. 59450	465.505 ha	1150.27 Ac.	7.099 ha	17.54 Ac.	5.493 ha	13.57 Ac.	1.606 ha	3.97 Ac.	174.901 ha	432.19 Ac.	66.079 ha	163.28 Ac.	0.571 ha	1.41 Ac.			7-17
44	STATE OF MONTANA DEPARTMENT OF TRANSPORTATION	2701 PROSPECT AVE, HELENA MT 59620	0.134 ha	0.33 Ac.	0.134 ha	0.33 Ac.	-0-	-0-	0.134 ha	0.33 Ac.									7
45	LUCILLE M. DAVISON	RR 1, BOX 27, HIGHWOOD, MT 59450	0.429 ha	1.06 Ac.											32m²*	344 SF*			7
46	DAVID ALLEN & JANET M. RYFFEL	RR 1, BOX 52, HIGHWOOD, MT 59450	0.182 ha	1.45 Ac.	0.182 ha	1.45 Ac.	-0-	-0-	0.182 ha	1.45 Ac.			-0-	-0-					8

* TO BE ACQUIRED AS EASEMENT

NOTES: 1. ALL MEASUREMENTS ARE METRIC EXCEPT AS NOTED
2. THE PROPOSED R/W LINE WHERE A SPIRAL CURVE TRANSITION IS USED IS A CHORD RATHER THAN A CONCENTRIC CURVE.

BACKSLOPE LIMITS INCLUDE ROUNDING
CONSTRUCTION LIMITS: TOP OF CUT, CUT SECTION, TOE OF FILL

FHWA/DOT APPROVAL 8-18-97

MAP REVISED 12-12-97, 7-26-99, 9-16-02

MONTANA
DEPARTMENT OF TRANSPORTATION

RIGHT OF WAY PLAN
CHOUTEAU COUNTY

MONTANA DEPARTMENT OF TRANSPORTATION

FORSGREN ASSOCIATES / INC.

RDROW

MONTANA CADD

3 2 1

STPS 228-2(10)22 SHT 5 OF 22

601449 09/23/02 10:03:51 AM

STATE	RIGHT OF WAY ID.	SHEET NO.	TOTAL SHEETS
MONTANA	STPS 228-2(10)22	6	22

PROJECT NO. 0857-10

HIGHWOOD - N. E.

SEE SHEET NO. 4 FOR OWNERSHIP NAMES, ADDRESSES, AREAS, ETC.

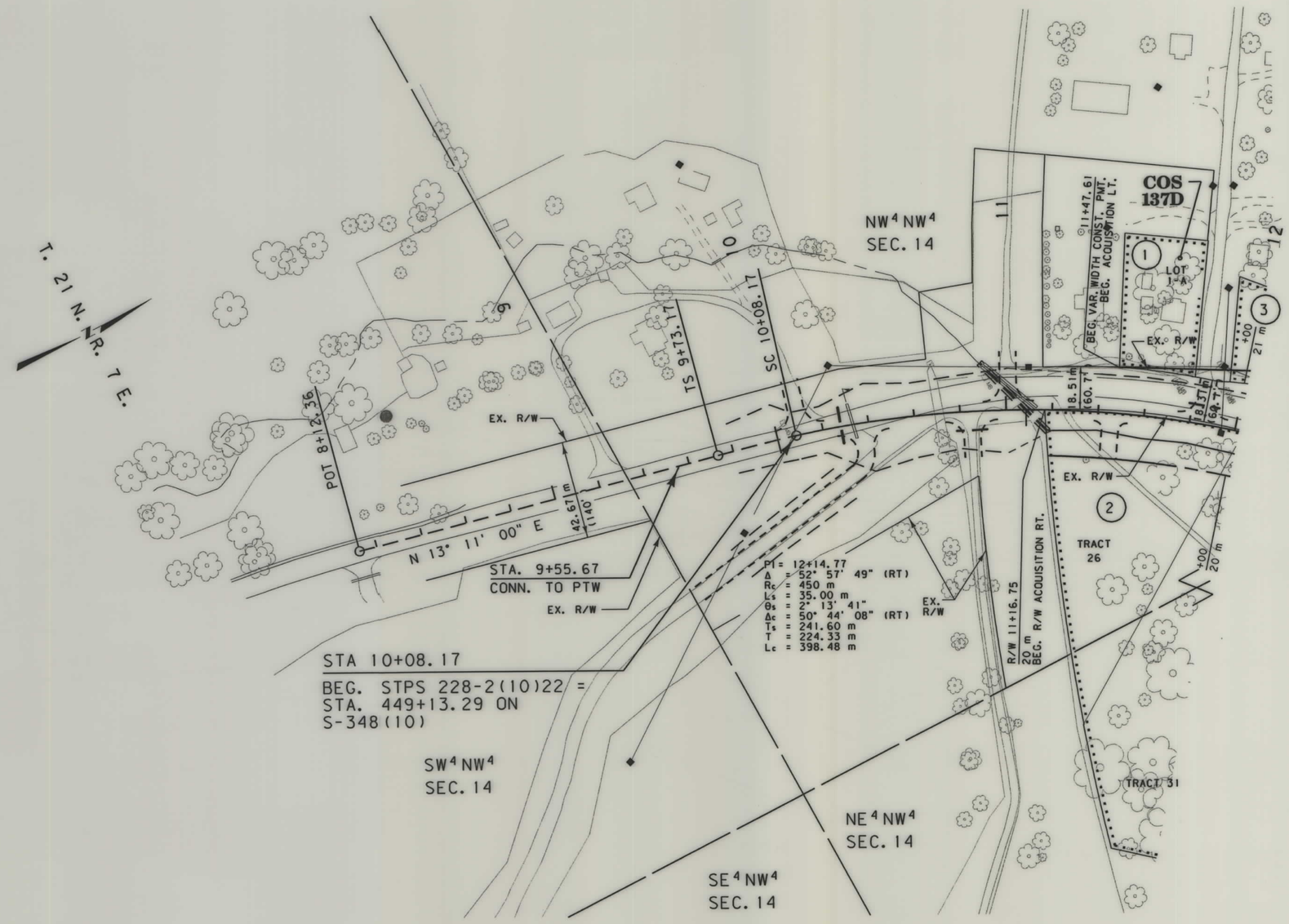

NOTES: 1. ALL MEASUREMENTS ARE METRIC EXCEPT AS NOTED
2. THE PROPOSED R/W LINE WHERE A SPIRAL CURVE TRANSITION IS USED IS A CHORD RATHER THAN A CONCENTRIC CURVE.
3. THE ENGLISH AREAS ARE FOR INFORMATIONAL PURPOSES ONLY.

BACKSLOPE LIMITS INCLUDE ROUNDING
CONSTRUCTION LIMITS: CUT SECTION (TOP OF CUT, DITCH BOTTOM) TOE OF FILL

FHWA/DOT APPROVAL 8-18-97

MAP REVISED 7-26-99

MONTANA
DEPARTMENT OF TRANSPORTATION

RIGHT OF WAY PLAN

CHOUTEAU COUNTY

SCALE 1: 1000

0 50M 100M

MONTANA DEPARTMENT OF TRANSPORTATION

FORSGREN ASSOCIATES / INC.

RDROW

14:40:18 20 DEC 2000 U5628

MONTANA CADD

3 2

...\0857p01.row

STATE	RIGHT OF WAY ID.	SHEET NO.	TOTAL SHEETS
MONTANA	STPS 228-2(10)22	7	22
PROJECT NO. 0857-10			

HIGHWOOD - N. E.

SEE SHEET NO. 4 FOR OWNERSHIP NAMES, ADDRESSES, AREAS, ETC.

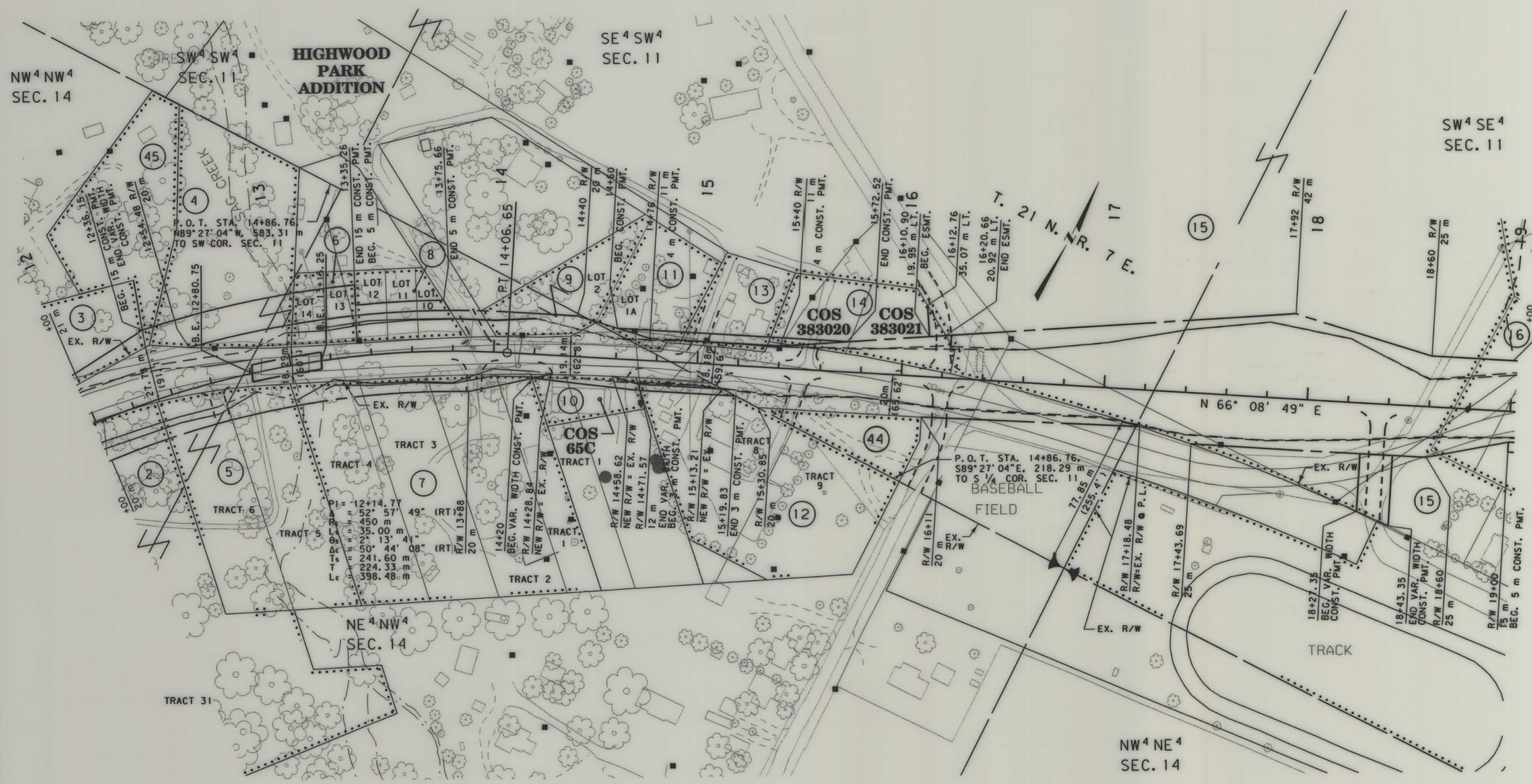

NOTES: 1. ALL MEASUREMENTS ARE METRIC EXCEPT AS NOTED
2. THE PROPOSED R/W LINE WHERE A SPIRAL CURVE TRANSITION IS USED IS A CHORD RATHER THAN A CONCENTRIC CURVE.
3. THE ENGLISH AREAS ARE FOR INFORMATIONAL PURPOSES ONLY.

BACKSLOPE LIMITS INCLUDE ROUNDING
CONSTRUCTION LIMITS: CUT SECTION — TOP OF CUT, DITCH BOTTOM; TOE OF FILL

FHWA/DOT APPROVAL 8-18-97

MAP REVISED 1-23-98, 2-27-98, 7-26-99

MONTANA DEPARTMENT OF TRANSPORTATION

RIGHT OF WAY PLAN

CHOUTEAU COUNTY

SCALE 1: 1000

0 50M 100M

MONTANA DEPARTMENT OF TRANSPORTATION

FORSGREN ASSOCIATES / INC.

RDROW

14:40:22 20 DEC 2000 U5628

MONTANA CADD

...\0857pl0 1.row

STPS 228-2(10)22 SHT 8 OF 22

STATE	RIGHT OF WAY ID.	SHEET NO.	TOTAL SHEETS
MONTANA	STPS 228-2(10)22	8	22
PROJECT NO. 0857-10			

HIGHWOOD - N.E.

SEE SHEET NO. 4 FOR OWNERSHIP NAMES, ADDRESSES, AREAS, ETC.

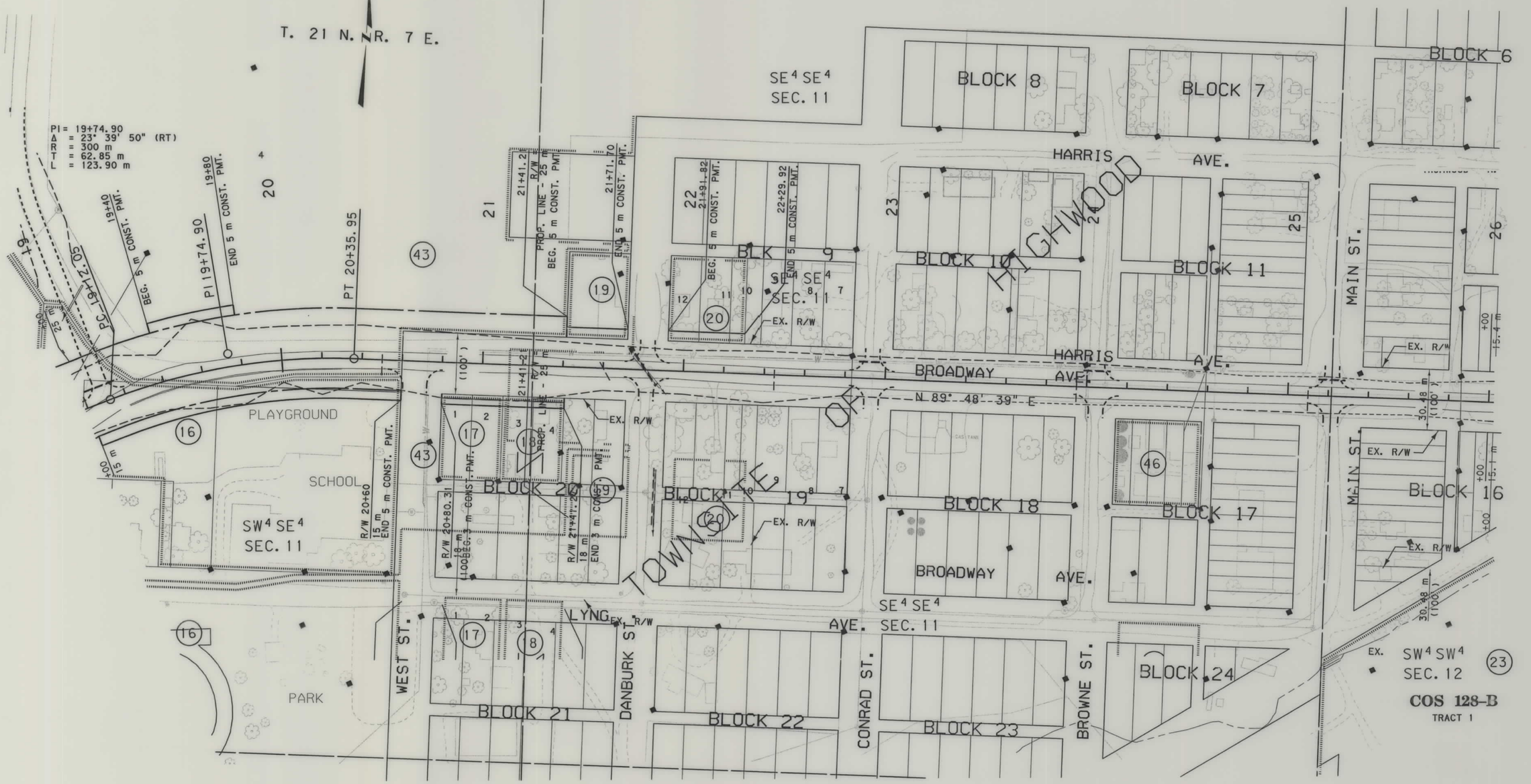

NOTES:
1. ALL MEASUREMENTS ARE METRIC EXCEPT AS NOTED
2. THE PROPOSED R/W LINE WHERE A SPIRAL CURVE TRANSITION IS USED IS A CHORD RATHER THAN A CONCENTRIC CURVE.
3. THE ENGLISH AREAS ARE FOR INFORMATIONAL PURPOSES ONLY.
4. ALL STATIONS AND OFFSETS FOR R/W BREAKS ARE IN REFERENCE TO THE R/W BASELINE.

BACKSLOPE LIMITS INCLUDE ROUNDING
CONSTRUCTION LIMITS: CUT SECTION (TOP OF CUT, DITCH BOTTOM) TOE OF FILL

FHWA/DOT APPROVAL 8-18-97

MAP REVISED 7-26-99, 9-16-02

MONTANA DEPARTMENT OF TRANSPORTATION

RIGHT OF WAY PLAN

CHOUTEAU COUNTY

SCALE 1:1000

0 50M 100M

MONTANA DEPARTMENT OF TRANSPORTATION

MONTANA CADD

RDROW

...\0857PL01.ROW
09/23/02
10:04:21 AM
U0449
2
1

STATE	RIGHT OF WAY ID.	SHEET NO.	TOTAL SHEETS
MONTANA	STPS 228-2(10)22	9	22
PROJECT NO. 0857-10			

HIGHWOOD - N. E.

SEE SHEET NO. 4,5 FOR OWNERSHIP NAMES, ADDRESSES, AREAS, ETC.

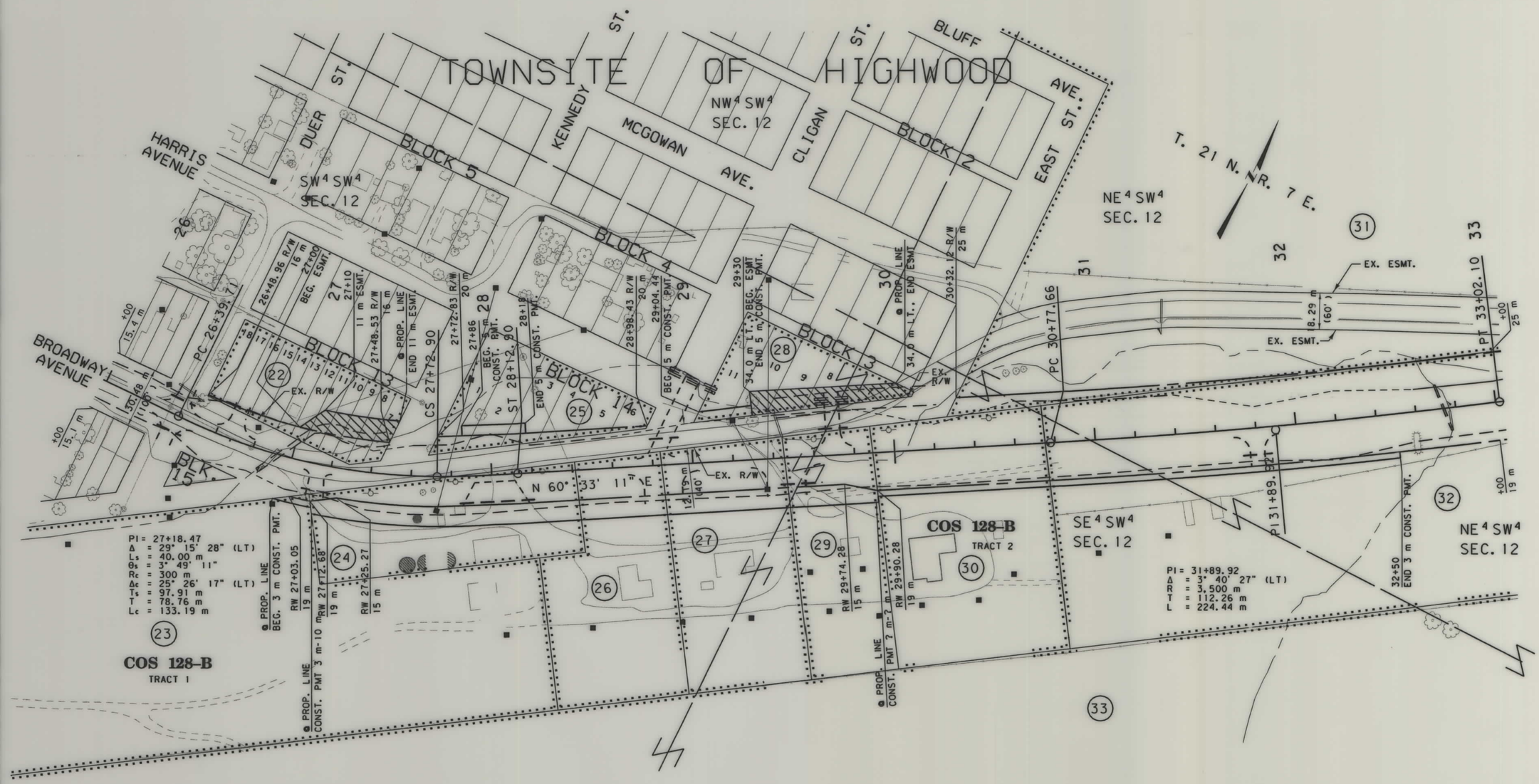

NOTES: 1. ALL MEASUREMENTS ARE METRIC EXCEPT AS NOTED
2. THE PROPOSED R/W LINE WHERE A SPIRAL CURVE TRANSITION IS USED IS A CHORD RATHER THAN A CONCENTRIC CURVE.
3. THE ENGLISH AREAS ARE FOR INFORMATIONAL PURPOSES ONLY.

BACKSLOPE LIMITS INCLUDE ROUNDING
CONSTRUCTION LIMITS: CUT SECTION (TOP OF CUT, DITCH BOTTOM) TOE OF FILL

FHWA/DOT APPROVAL 8-18-97

MAP REVISED 12-12-97, 7-26-99

MONTANA
DEPARTMENT OF TRANSPORTATION

RIGHT OF WAY PLAN

CHOUTEAU COUNTY

SCALE 1:1000

0 50M 100M

MONTANA DEPARTMENT OF TRANSPORTATION

FORSGREN ASSOCIATES / INC.

14:42:29 20 DEC 2000 U5628 RDROW

MONTANA CADD

...\0857p02.row

STATE	RIGHT OF WAY ID.	SHEET NO.	TOTAL SHEETS
MONTANA	STPS 228-2(10)22	10	22

PROJECT NO. 0857-10

HIGHWOOD - N. E.

SEE SHEET NO. 5 FOR OWNERSHIP NAMES, ADDRESSES, AREAS, ETC.

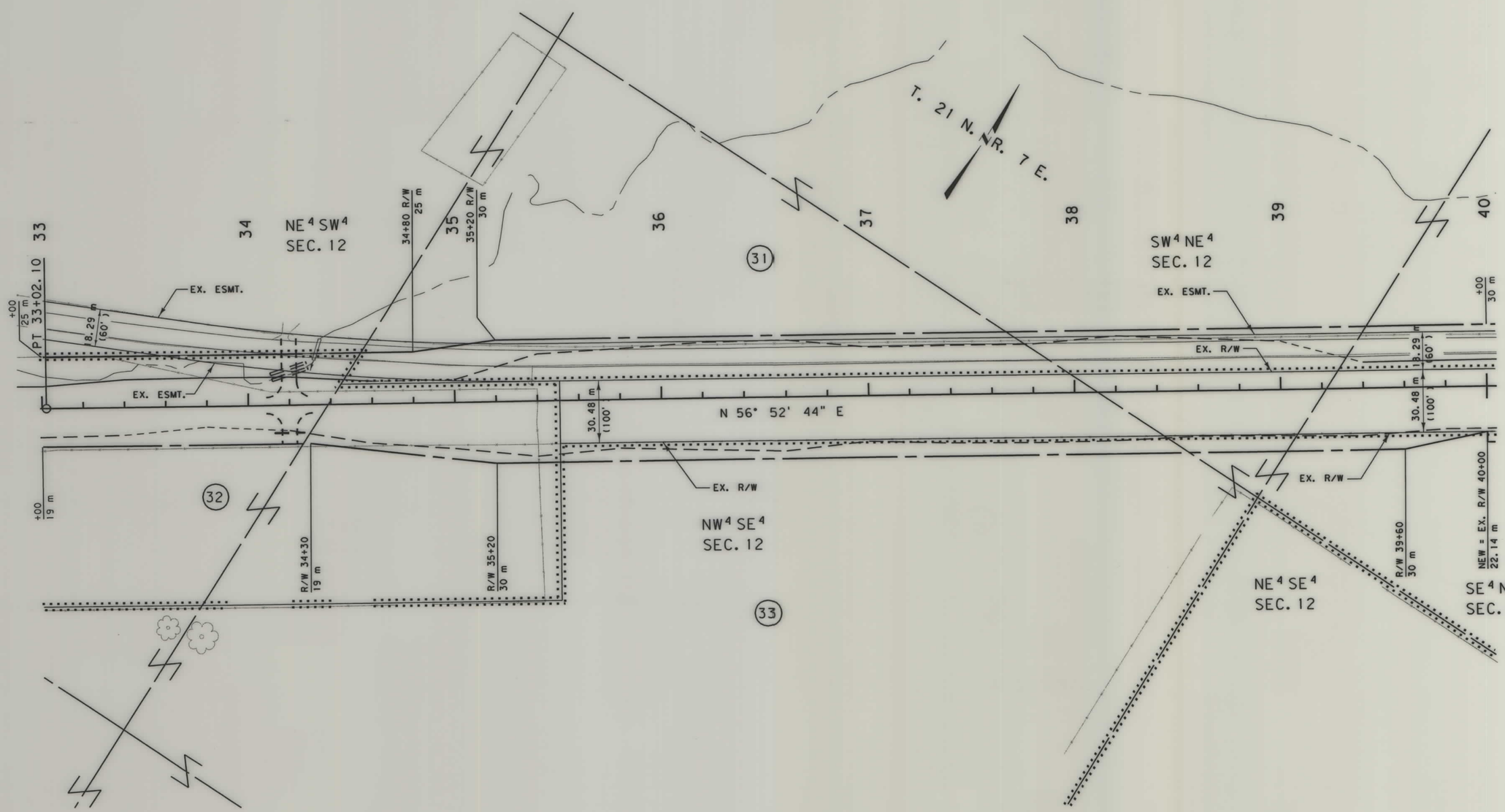

NOTES: 1. ALL MEASUREMENTS ARE METRIC EXCEPT AS NOTED
2. THE PROPOSED R/W LINE WHERE A SPIRAL CURVE TRANSITION IS USED IS A CHORD RATHER THAN A CONCENTRIC CURVE.
3. THE ENGLISH AREAS ARE FOR INFORMATIONAL PURPOSES ONLY.

BACKSLOPE LIMITS INCLUDE ROUNDING
CONSTRUCTION LIMITS: CUT SECTION (TOP OF CUT, DITCH BOTTOM) TOE OF FILL

FHWA/DOT APPROVAL 8-18-97

MAP REVISED 12-12-97, 7-26-99

MONTANA
DEPARTMENT OF TRANSPORTATION

RIGHT OF WAY PLAN

CHOUTEAU COUNTY

SCALE 1:1000

0 50M 100M

MONTANA DEPARTMENT OF TRANSPORTATION

FORSGREN ASSOCIATES / INC.

RDROW

14:42:32 20 DEC 2000 US628

MONTANA CADD

3 1

...\0857p02.row

STATE	RIGHT OF WAY ID.	SHEET NO.	TOTAL SHEETS
MONTANA	STPS 228-2(10)22	11	22
PROJECT NO. 0857-10			

HIGHWOOD - N. E.

SEE SHEET NO. 5 FOR OWNERSHIP NAMES, ADDRESSES, AREAS, ETC.

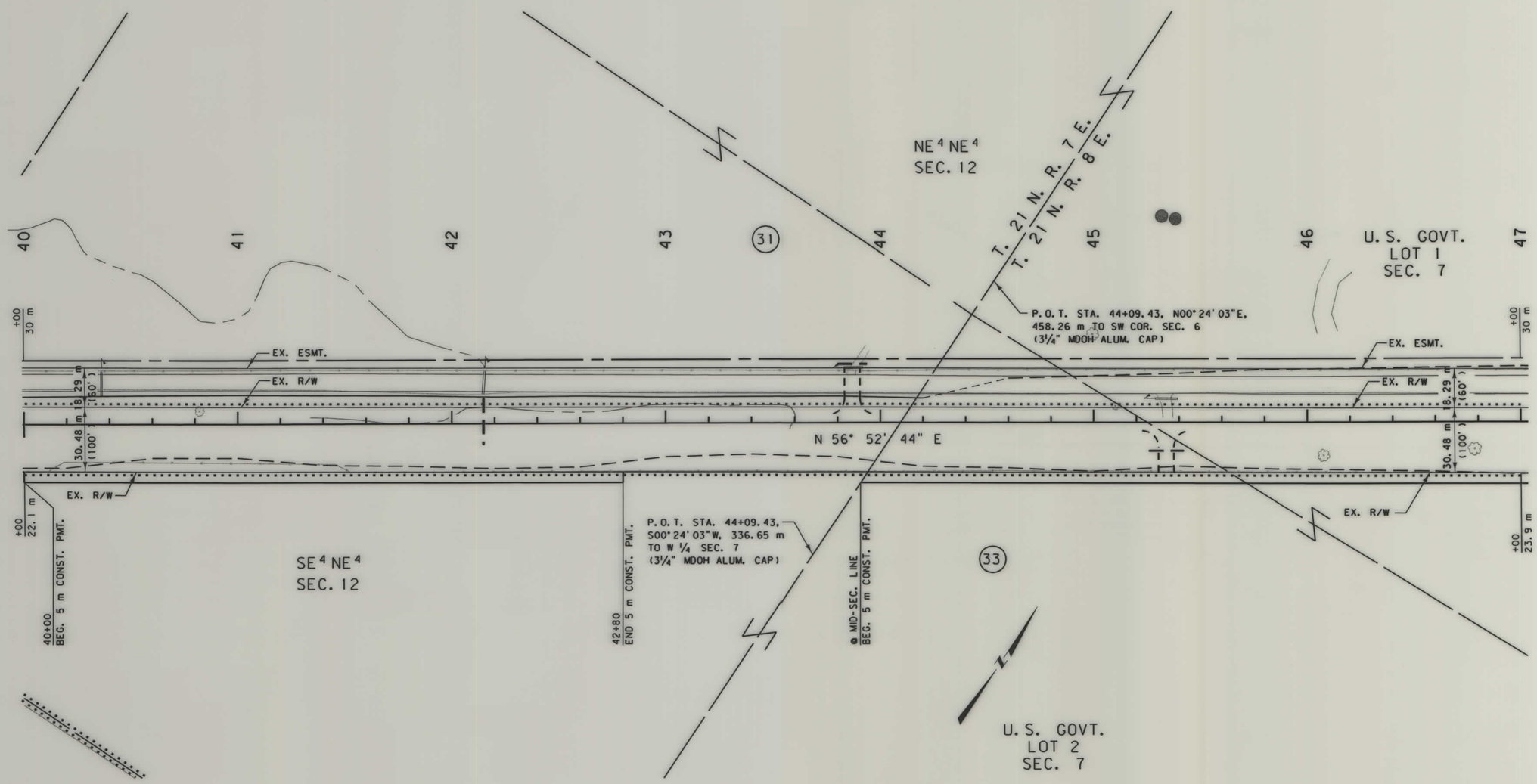

NOTES: 1. ALL MEASUREMENTS ARE METRIC EXCEPT AS NOTED
2. THE PROPOSED R/W LINE WHERE A SPIRAL CURVE TRANSITION IS USED IS A CHORD RATHER THAN A CONCENTRIC CURVE.
3. THE ENGLISH AREAS ARE FOR INFORMATIONAL PURPOSES ONLY.

BACKSLOPE LIMITS INCLUDE ROUNDING
CONSTRUCTION LIMITS: CUT SECTION — TOP OF CUT, DITCH BOTTOM; TOE OF FILL

FHWA/DOT APPROVAL 8-18-97

MAP REVISED 7-26-99

MONTANA
DEPARTMENT OF TRANSPORTATION

RIGHT OF WAY PLAN

CHOUTEAU COUNTY

SCALE 1: 1000

0 50M 100M

MONTANA DEPARTMENT OF TRANSPORTATION

FORSGREN ASSOCIATES / INC.

RDROW

14: 42: 33
20 DEC 2000
U5628

MONTANA CADD

...\0857p02.row 1 2

STATE	RIGHT OF WAY ID.	SHEET NO.	TOTAL SHEETS
MONTANA	STPS 228-2(10)22	12	22
PROJECT NO. 0857-10			

HIGHWOOD - N. E.

SEE SHEET NO. 5 FOR OWNERSHIP NAMES, ADDRESSES, AREAS, ETC.

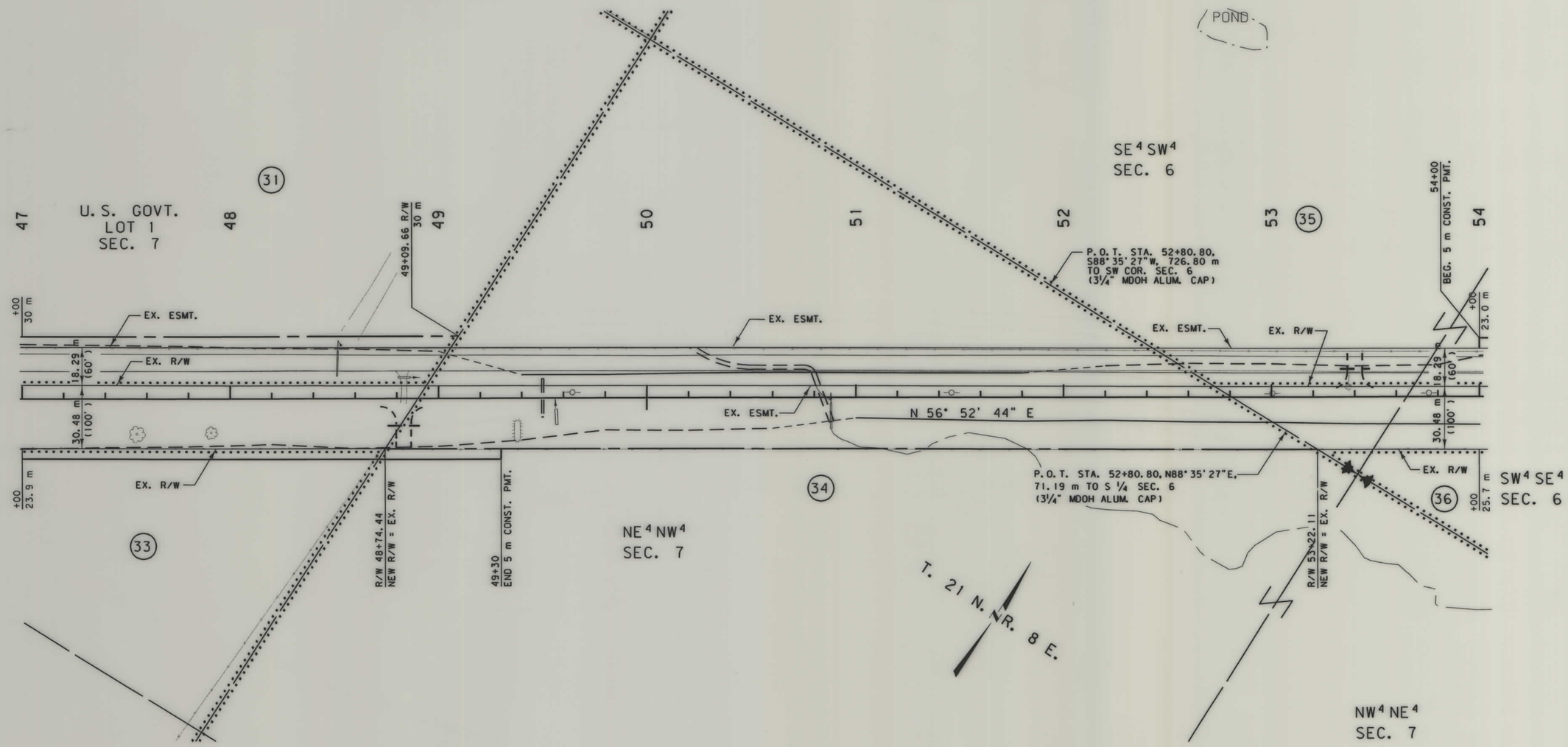

NOTES: 1. ALL MEASUREMENTS ARE METRIC EXCEPT AS NOTED
2. THE PROPOSED R/W LINE WHERE A SPIRAL CURVE TRANSITION IS USED IS A CHORD RATHER THAN A CONCENTRIC CURVE.
3. THE ENGLISH AREAS ARE FOR INFORMATIONAL PURPOSES ONLY.

BACKSLOPE LIMITS INCLUDE ROUNDING
CONSTRUCTION LIMITS: CUT SECTION (TOP OF CUT, DITCH BOTTOM) TOE OF FILL

FHWA/DOT APPROVAL 8-18-97

MAP REVISED 7-26-99

MONTANA
DEPARTMENT OF TRANSPORTATION

RIGHT OF WAY PLAN

CHOUTEAU COUNTY

SCALE 1:1000

0 50M 100M

MONTANA DEPARTMENT OF TRANSPORTATION

FORSGREN ASSOCIATES / INC.

RDROW

14:44:50 20 DEC 2000 U5628

MONTANA CADD

...\0857p03.row

STATE	RIGHT OF WAY ID.	SHEET NO.	TOTAL SHEETS
MONTANA	STPS 228-2(10)22	13	22
PROJECT NO. 0857-10			

HIGHWOOD - N. E.

SEE SHEET NO. 5 FOR OWNERSHIP NAMES, ADDRESSES, AREAS, ETC.

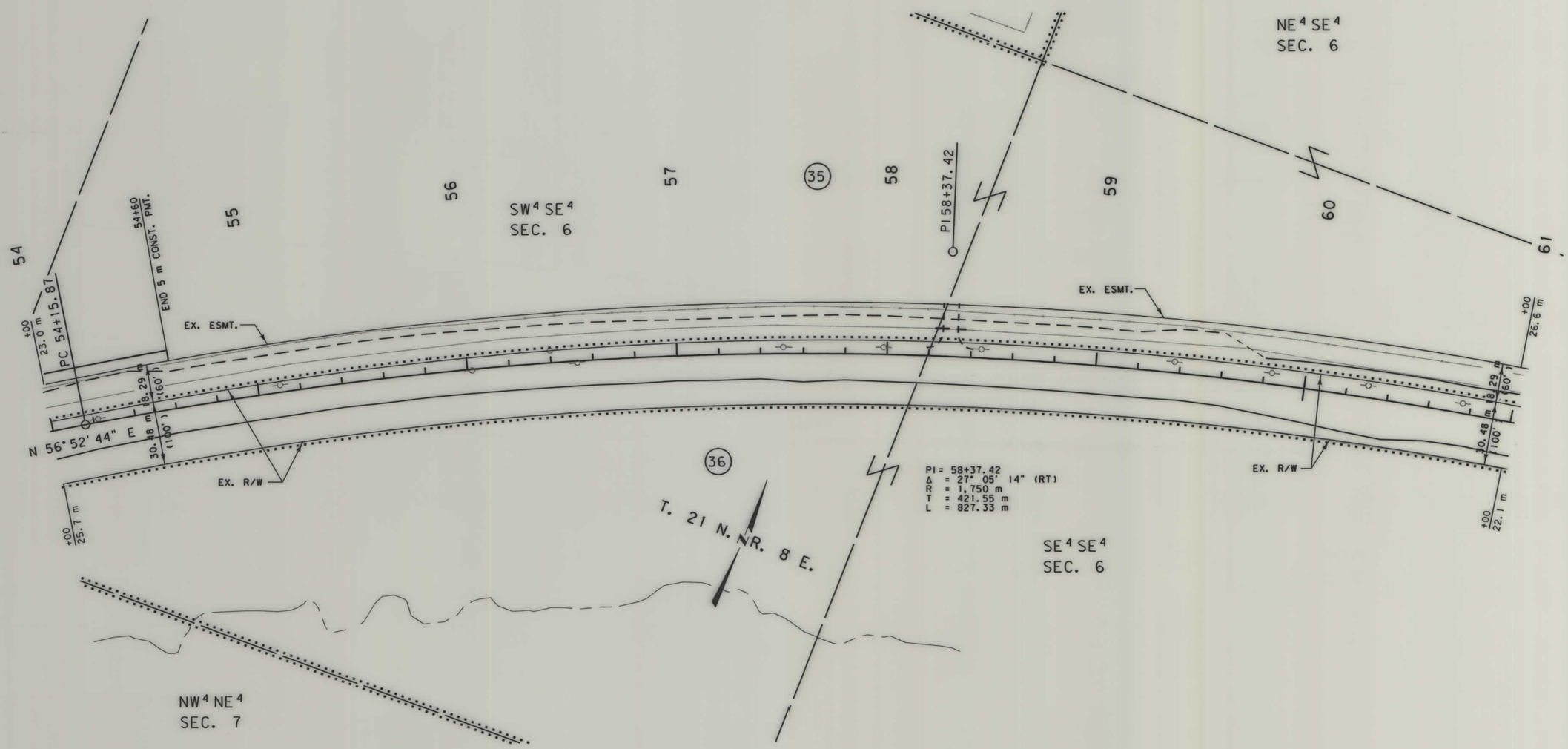

NOTES: 1. ALL MEASUREMENTS ARE METRIC EXCEPT AS NOTED
2. THE PROPOSED R/W LINE WHERE A SPIRAL CURVE TRANSITION IS USED IS A CHORD RATHER THAN A CONCENTRIC CURVE.
3. THE ENGLISH AREAS ARE FOR INFORMATIONAL PURPOSES ONLY.

BACKSLOPE LIMITS INCLUDE ROUNDING
CONSTRUCTION LIMITS: CUT SECTION (TOP OF CUT, DITCH BOTTOM) TOE OF FILL

FHWA/DOT APPROVAL 8-18-97

MAP REVISED 7-26-99

MONTANA
DEPARTMENT OF TRANSPORTATION

RIGHT OF WAY PLAN

CHOUTEAU COUNTY

SCALE 1:1000

0 50M 100M

MONTANA DEPARTMENT OF TRANSPORTATION

FORSGREN ASSOCIATES / INC.

RDROW

14:44:52
20 DEC 2000
US628

MONTANA CADD

3 1

...\0857p03.row

STATE	RIGHT OF WAY ID.	SHEET NO.	TOTAL SHEETS
MONTANA	STPS 228-2(10)22	14	22
PROJECT NO. 0857-10			

HIGHWOOD - N. E.

SEE SHEET NO. 5 FOR OWNERSHIP NAMES, ADDRESSES, AREAS, ETC.

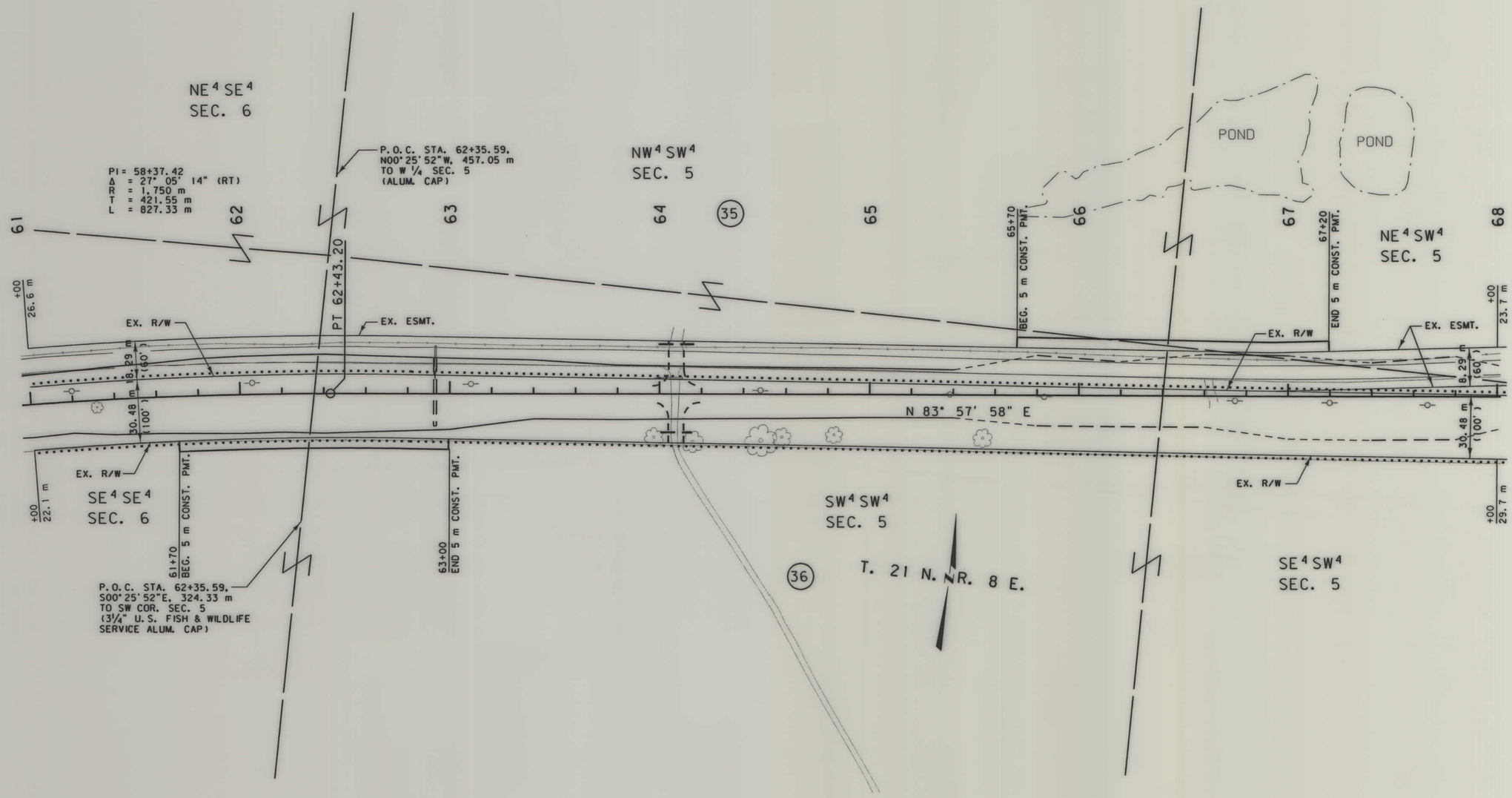

NOTES:
1. ALL MEASUREMENTS ARE METRIC EXCEPT AS NOTED
2. THE PROPOSED R/W LINE WHERE A SPIRAL CURVE TRANSITION IS USED IS A CHORD RATHER THAN A CONCENTRIC CURVE.
3. THE ENGLISH AREAS ARE FOR INFORMATIONAL PURPOSES ONLY.

BACKSLOPE LIMITS INCLUDE ROUNDING
CONSTRUCTION LIMITS:
CUT SECTION — TOP OF CUT
TOE OF FILL — DITCH BOTTOM

FHWA/DOT APPROVAL 8-18-97

MAP REVISED 7-26-99

MONTANA
DEPARTMENT OF TRANSPORTATION

RIGHT OF WAY PLAN

CHOUTEAU COUNTY

SCALE 1:1000

0 50M 100M

MONTANA DEPARTMENT OF TRANSPORTATION

FORSGREN ASSOCIATES / INC.

RDROW

14:44:53
20 DEC 2000
U5628

MONTANA CADD

...\0857p03.row 1 2

STATE	RIGHT OF WAY ID.	SHEET NO.	TOTAL SHEETS
MONTANA	STPS 228-2(10)22	15	22

PROJECT NO. 0857-10

HIGHWOOD - N. E.

SEE SHEET NO. 5 FOR OWNERSHIP NAMES, ADDRESSES, AREAS, ETC.

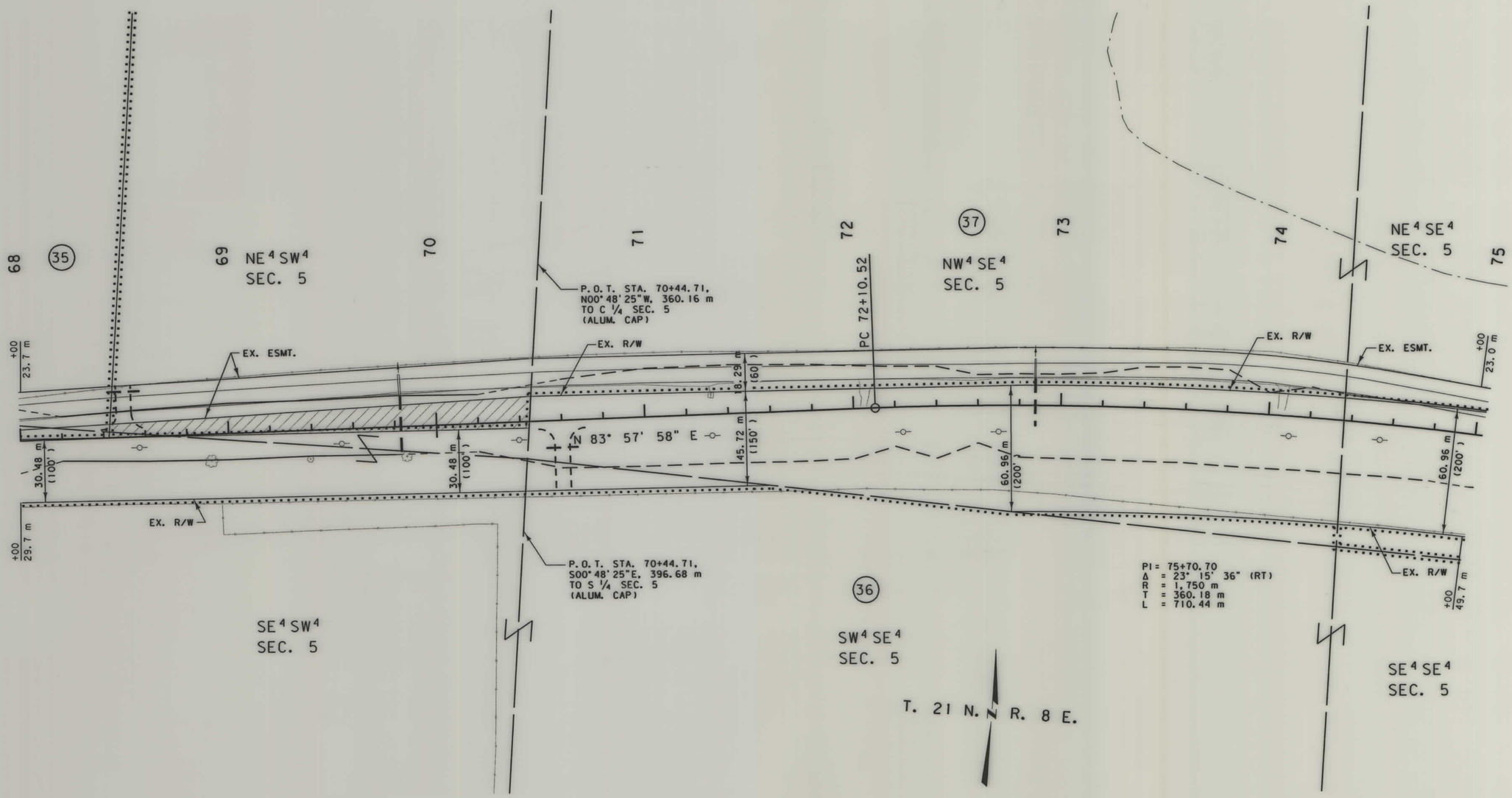

NOTES: 1. ALL MEASUREMENTS ARE METRIC EXCEPT AS NOTED
2. THE PROPOSED R/W LINE WHERE A SPIRAL CURVE TRANSITION IS USED IS A CHORD RATHER THAN A CONCENTRIC CURVE.
3. THE ENGLISH AREAS ARE FOR INFORMATIONAL PURPOSES ONLY.

BACKSLOPE LIMITS INCLUDE ROUNDING
CONSTRUCTION LIMITS: CUT SECTION (TOP OF CUT, DITCH BOTTOM) TOE OF FILL

FHWA/DOT APPROVAL 8-18-97

MAP REVISED 7-26-99

MONTANA
DEPARTMENT OF TRANSPORTATION

RIGHT OF WAY PLAN

CHOUTEAU COUNTY

SCALE 1:1000

0 50M 100M

MONTANA DEPARTMENT OF TRANSPORTATION

FORSGREN ASSOCIATES / INC.

14:48:17
20 DEC 2000
U5628

RDROW

MONTANA CADD

3
2

...\0857p104.row

STATE	RIGHT OF WAY ID.	SHEET NO.	TOTAL SHEETS
MONTANA	STPS 228-2(10)22	16	22
PROJECT NO. 0857-10			

HIGHWOOD - N. E.

SEE SHEET NO. 5 FOR OWNERSHIP NAMES, ADDRESSES, AREAS, ETC.

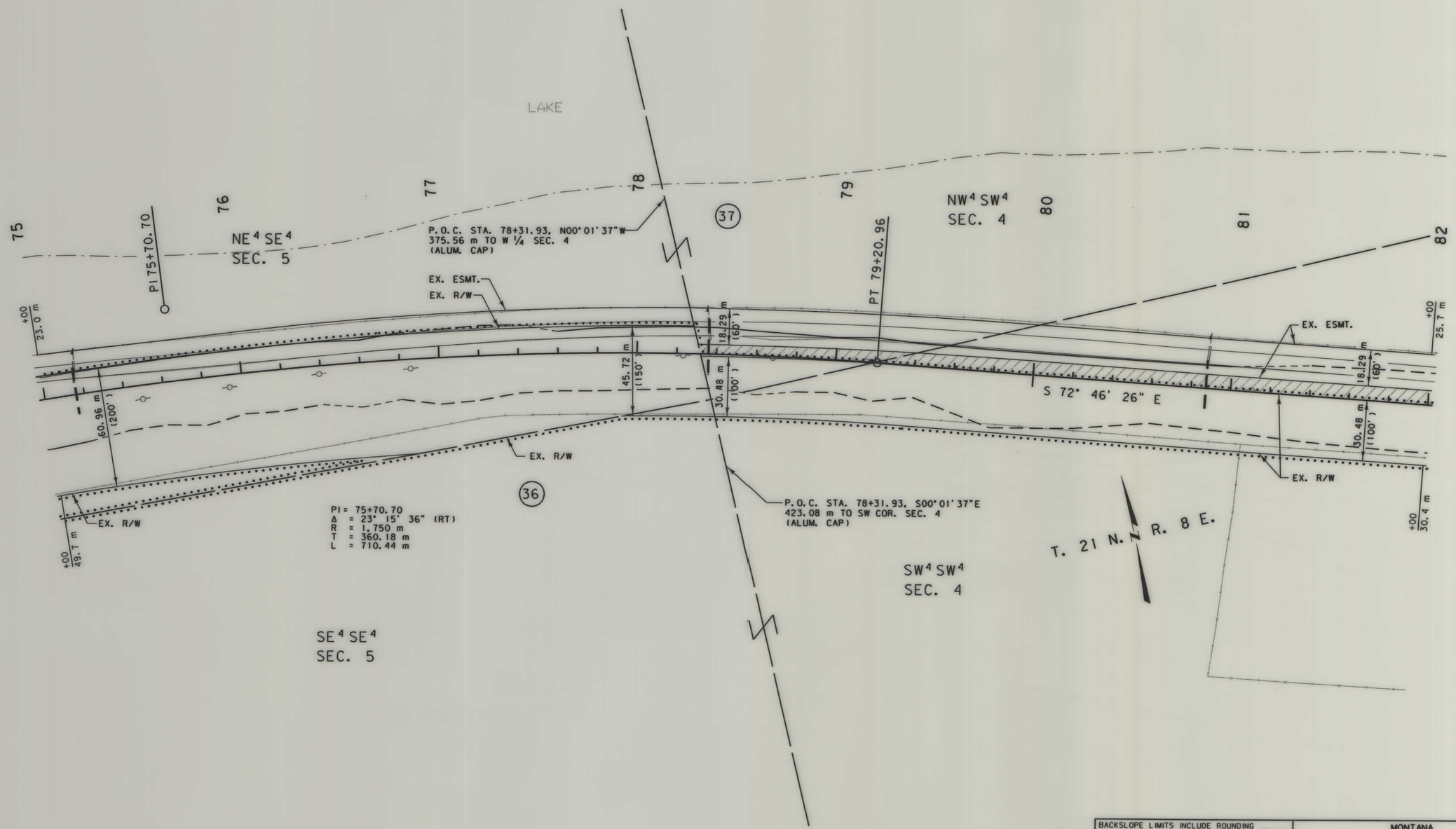

NOTES: 1. ALL MEASUREMENTS ARE METRIC EXCEPT AS NOTED
2. THE PROPOSED R/W LINE WHERE A SPIRAL CURVE TRANSITION IS USED IS A CHORD RATHER THAN A CONCENTRIC CURVE.
3. THE ENGLISH AREAS ARE FOR INFORMATIONAL PURPOSES ONLY.

BACKSLOPE LIMITS INCLUDE ROUNDING
CONSTRUCTION LIMITS: CUT SECTION (TOP OF CUT, DITCH BOTTOM) TOE OF FILL

FHWA/DOT APPROVAL 8-18-97

MAP REVISED 7-26-99

MONTANA
DEPARTMENT OF TRANSPORTATION

RIGHT OF WAY PLAN

CHOUTEAU COUNTY
SCALE 1:1000
0 50M 100M

MONTANA DEPARTMENT OF TRANSPORTATION
FORSGREN ASSOCIATES / INC.
MONTANA CADD
14:48:19 20 DEC 2000 U5628
RDROW
...\0857p04.row
3
1

STATE	RIGHT OF WAY ID.	SHEET NO.	TOTAL SHEETS
MONTANA	STPS 228-2(10)22	17	22
PROJECT NO. 0857-10			

HIGHWOOD - N. E.

SEE SHEET NO. 5 FOR OWNERSHIP NAMES, ADDRESSES, AREAS, ETC.

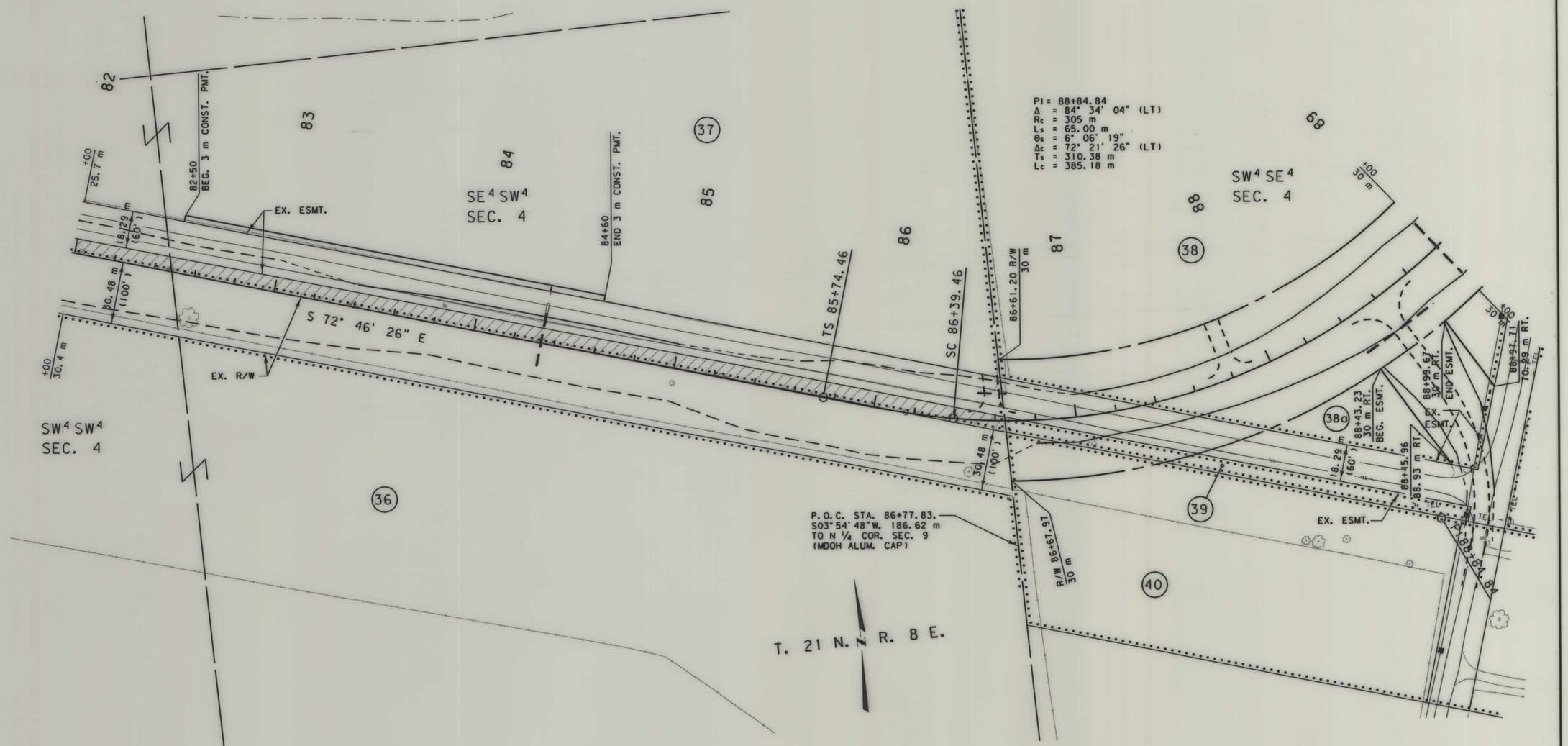

NOTES: 1. ALL MEASUREMENTS ARE METRIC EXCEPT AS NOTED
2. THE PROPOSED R/W LINE WHERE A SPIRAL CURVE TRANSITION IS USED IS A CHORD RATHER THAN A CONCENTRIC CURVE.
3. THE ENGLISH AREAS ARE FOR INFORMATIONAL PURPOSES ONLY.

BACKSLOPE LIMITS INCLUDE ROUNDING
CONSTRUCTION LIMITS: TOP OF CUT, CUT SECTION, DITCH BOTTOM, TOE OF FILL

FHWA/DOT APPROVAL 8-18-97

MAP REVISED 12-12-97, 7-26-99

MONTANA
DEPARTMENT OF TRANSPORTATION

RIGHT OF WAY PLAN
CHOUTEAU COUNTY
SCALE 1:1000
0 50M 100M

MONTANA DEPARTMENT OF TRANSPORTATION

FORSGREN ASSOCIATES / INC.

RDROW

14:48:20 20 DEC 2000 U5628

MONTANA CADD

...\0857p04.row 1 2

STATE	RIGHT OF WAY ID.	SHEET NO.	TOTAL SHEETS
MONTANA	STPS 228-2(10)22	18	22
PROJECT NO. 0857-10			

HIGHWOOD - N. E.

SEE SHEET NO. 5 FOR OWNERSHIP NAMES, ADDRESSES, AREAS, ETC.

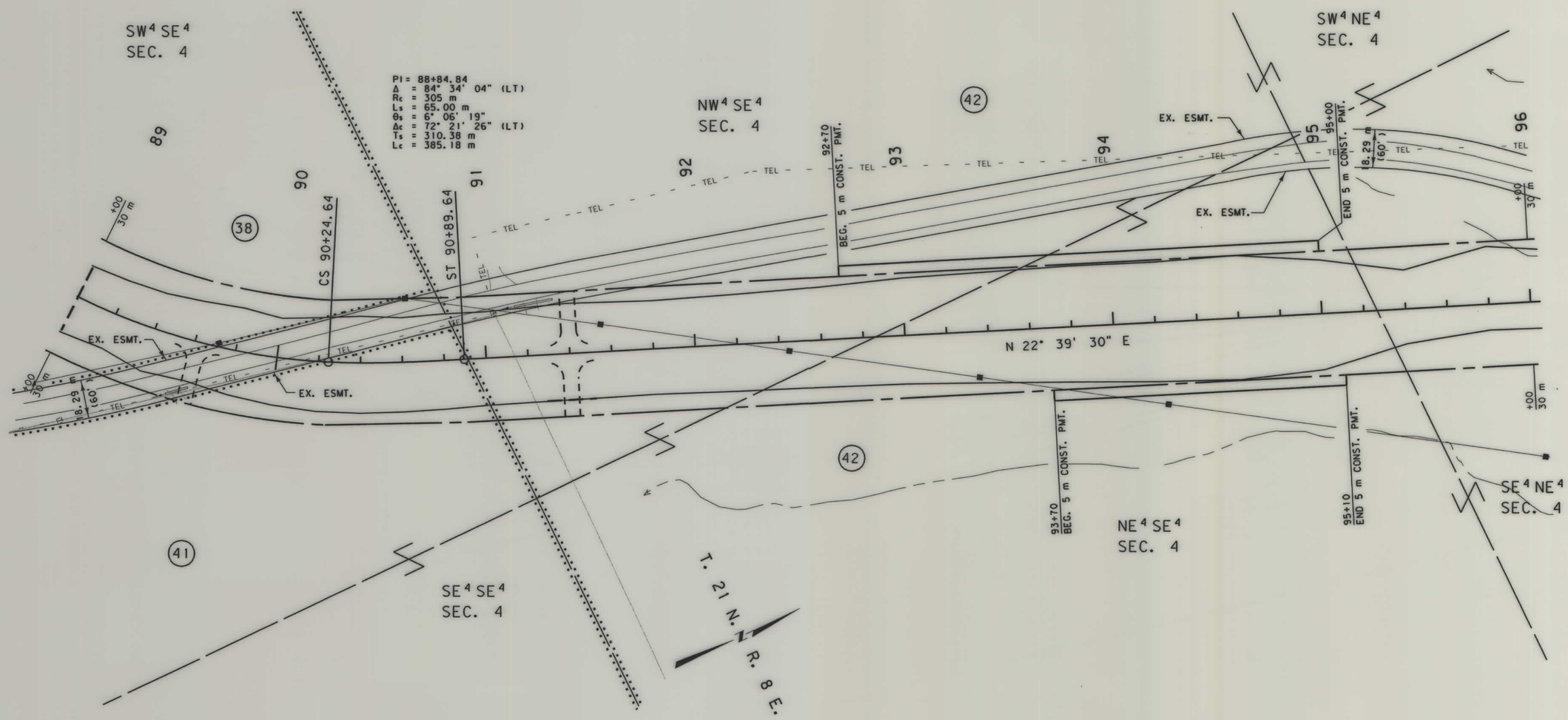

NOTES: 1. ALL MEASUREMENTS ARE METRIC EXCEPT AS NOTED
2. THE PROPOSED R/W LINE WHERE A SPIRAL CURVE TRANSITION IS USED IS A CHORD RATHER THAN A CONCENTRIC CURVE.
3. THE ENGLISH AREAS ARE FOR INFORMATIONAL PURPOSES ONLY.

BACKSLOPE LIMITS INCLUDE ROUNDING
CONSTRUCTION LIMITS: CUT SECTION — TOP OF CUT; TOE OF FILL — DITCH BOTTOM

FHWA/DOT APPROVAL 8-18-97

MAP REVISED 7-26-99

MONTANA
DEPARTMENT OF TRANSPORTATION

RIGHT OF WAY PLAN

CHOUTEAU COUNTY

SCALE 1:1000

0 50M 100M

MONTANA DEPARTMENT OF TRANSPORTATION

FORSGREN ASSOCIATES / INC.

RDROW

14:49:38 20 DEC 2000 U5628

MONTANA CADD

3 2

...\0857p05.row

STATE	RIGHT OF WAY ID.	SHEET NO.	TOTAL SHEETS
MONTANA	STPS 228-2(10)22	19	22
PROJECT NO. 0857-10			

HIGHWOOD - N. E.

SEE SHEET NO. 5 FOR OWNERSHIP NAMES, ADDRESSES, AREAS, ETC.

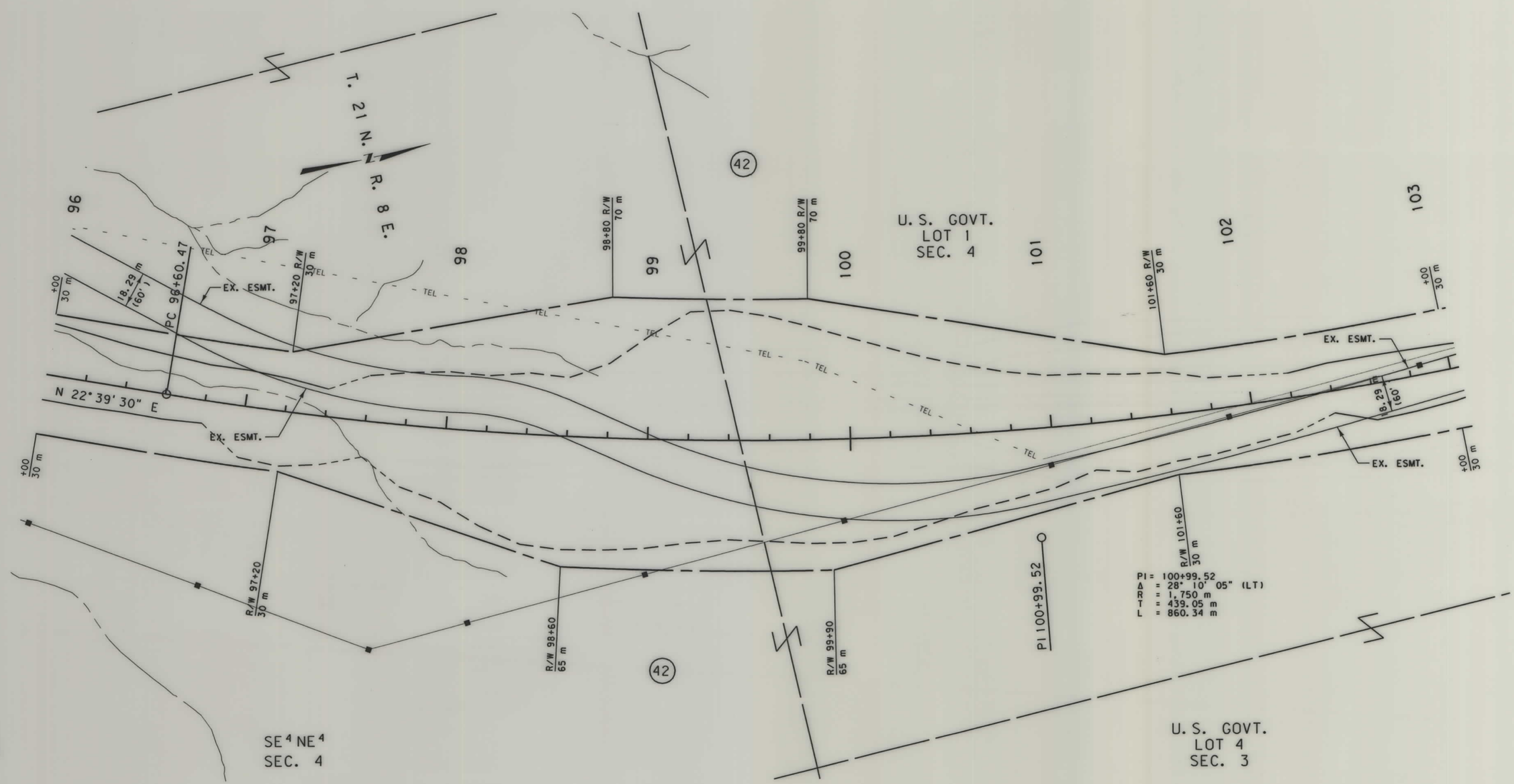

NOTES: 1. ALL MEASUREMENTS ARE METRIC EXCEPT AS NOTED
2. THE PROPOSED R/W LINE WHERE A SPIRAL CURVE TRANSITION IS USED IS A CHORD RATHER THAN A CONCENTRIC CURVE.
3. THE ENGLISH AREAS ARE FOR INFORMATIONAL PURPOSES ONLY.

BACKSLOPE LIMITS INCLUDE ROUNDING
CONSTRUCTION LIMITS: TOP OF CUT, CUT SECTION, TOE OF FILL, DITCH BOTTOM

FHWA/DOT APPROVAL 8-18-97

MAP REVISED 7-26-99

MONTANA
DEPARTMENT OF TRANSPORTATION

RIGHT OF WAY PLAN

CHOUTEAU COUNTY

SCALE 1:1000

0 50M 100M

MONTANA DEPARTMENT OF TRANSPORTATION

FORSGREN ASSOCIATES / INC.

RDROW

14:49:40 20 DEC 2000 U5628

MONTANA CADD

3 1

...\0857p05.row

STATE	RIGHT OF WAY ID.	SHEET NO.	TOTAL SHEETS
MONTANA	STPS 228-2(10)22	20	22
PROJECT NO. 0857-10			

HIGHWOOD - N. E.

SEE SHEET NO. 5 FOR OWNERSHIP NAMES, ADDRESSES, AREAS, ETC.

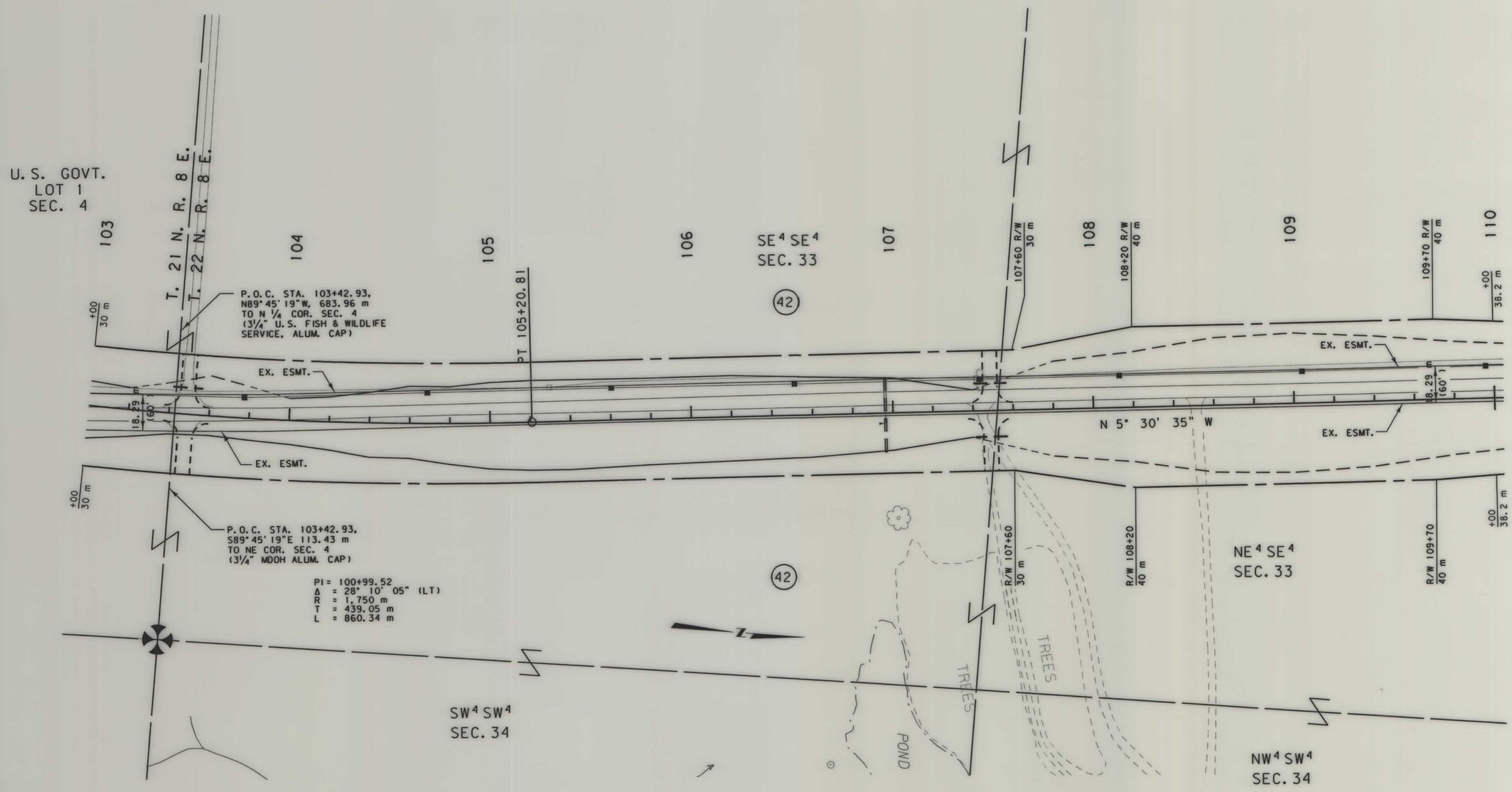

NOTES: 1. ALL MEASUREMENTS ARE METRIC EXCEPT AS NOTED
2. THE PROPOSED R/W LINE WHERE A SPIRAL CURVE TRANSITION IS USED IS A CHORD RATHER THAN A CONCENTRIC CURVE.
3. THE ENGLISH AREAS ARE FOR INFORMATIONAL PURPOSES ONLY.

BACKSLOPE LIMITS INCLUDE ROUNDING
CONSTRUCTION LIMITS: CUT SECTION (TOP OF CUT, DITCH BOTTOM) TOE OF FILL

FHWA/DOT APPROVAL 8-18-97

MAP REVISED 7-26-99

MONTANA
DEPARTMENT OF TRANSPORTATION

RIGHT OF WAY PLAN

CHOUTEAU COUNTY

SCALE 1:1000

0 50M 100M

MONTANA DEPARTMENT OF TRANSPORTATION

FORSGREN ASSOCIATES / INC.

RDROW

14:49:41
20 DEC 2000
U5628

MONTANA CADD

...\0857p05.row 2

STATE	RIGHT OF WAY ID.	SHEET NO.	TOTAL SHEETS
MONTANA	STPS 228-2(10)22	21	22
PROJECT NO. 0857-10			

HIGHWOOD - N. E.

SEE SHEET NO. 5 FOR OWNERSHIP NAMES, ADDRESSES, AREAS, ETC.

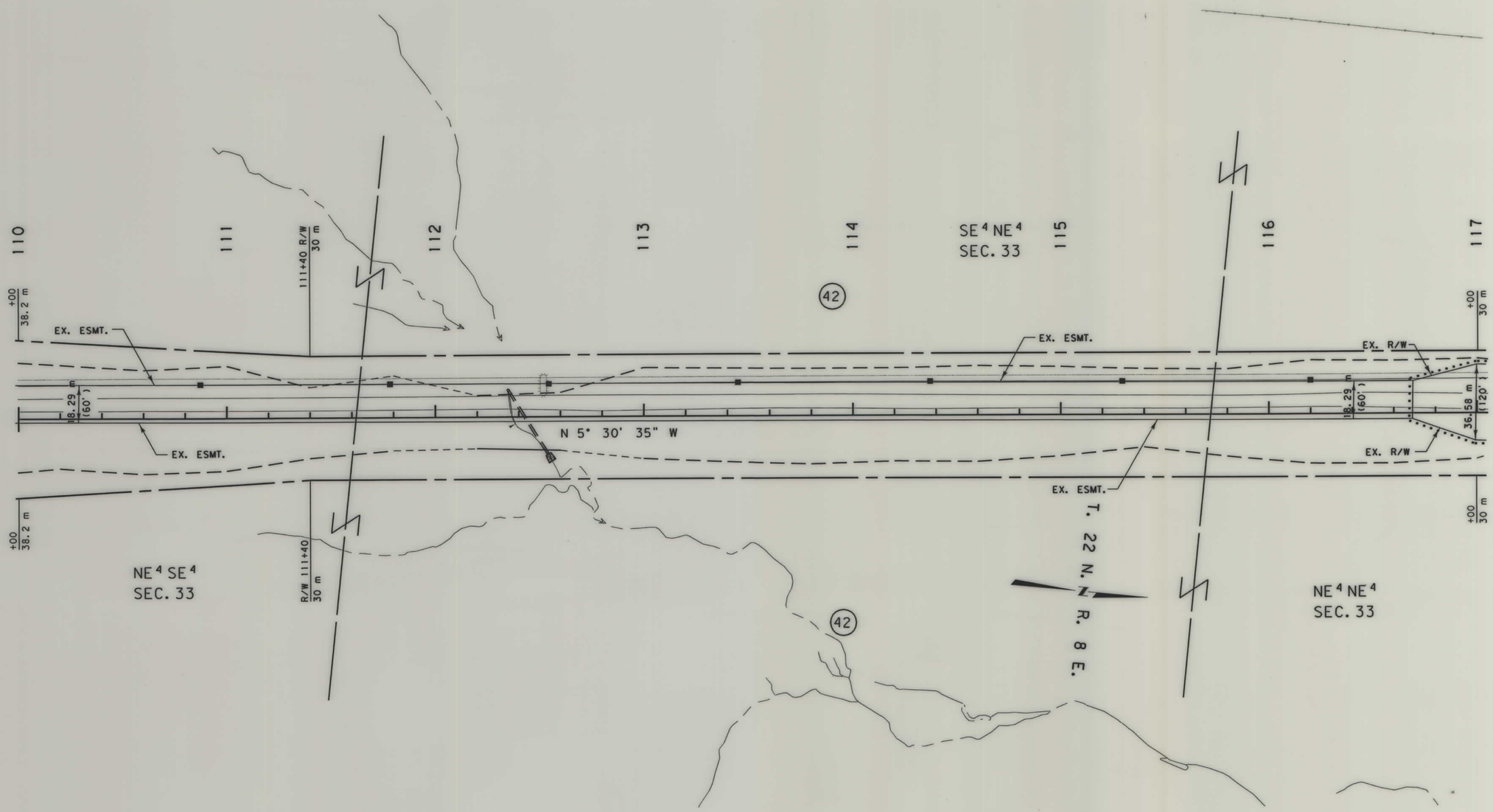

NOTES: 1. ALL MEASUREMENTS ARE METRIC EXCEPT AS NOTED
2. THE PROPOSED R/W LINE WHERE A SPIRAL CURVE TRANSITION IS USED IS A CHORD RATHER THAN A CONCENTRIC CURVE.
3. THE ENGLISH AREAS ARE FOR INFORMATIONAL PURPOSES ONLY.

BACKSLOPE LIMITS INCLUDE ROUNDING
CONSTRUCTION LIMITS:
CUT SECTION — TOP OF CUT, DITCH BOTTOM
TOE OF FILL

FHWA/DOT APPROVAL 8-18-97

MAP REVISED 7-26-99

MONTANA
DEPARTMENT OF TRANSPORTATION

RIGHT OF WAY PLAN

CHOUTEAU COUNTY

SCALE 1:1000

0 50M 100M

MONTANA DEPARTMENT OF TRANSPORTATION

FORSGREN ASSOCIATES / INC.

14:51:33 20 DEC 2000 U5628 RDROW

MONTANA CADD

3 2

...\0857p06.row

STATE	RIGHT OF WAY ID.	SHEET NO.	TOTAL SHEETS
MONTANA	STPS 228-2(10)22	22	22
PROJECT NO. 0857-10			

HIGHWOOD - N. E.

SEE SHEET NO. 5 FOR OWNERSHIP NAMES, ADDRESSES, AREAS, ETC.

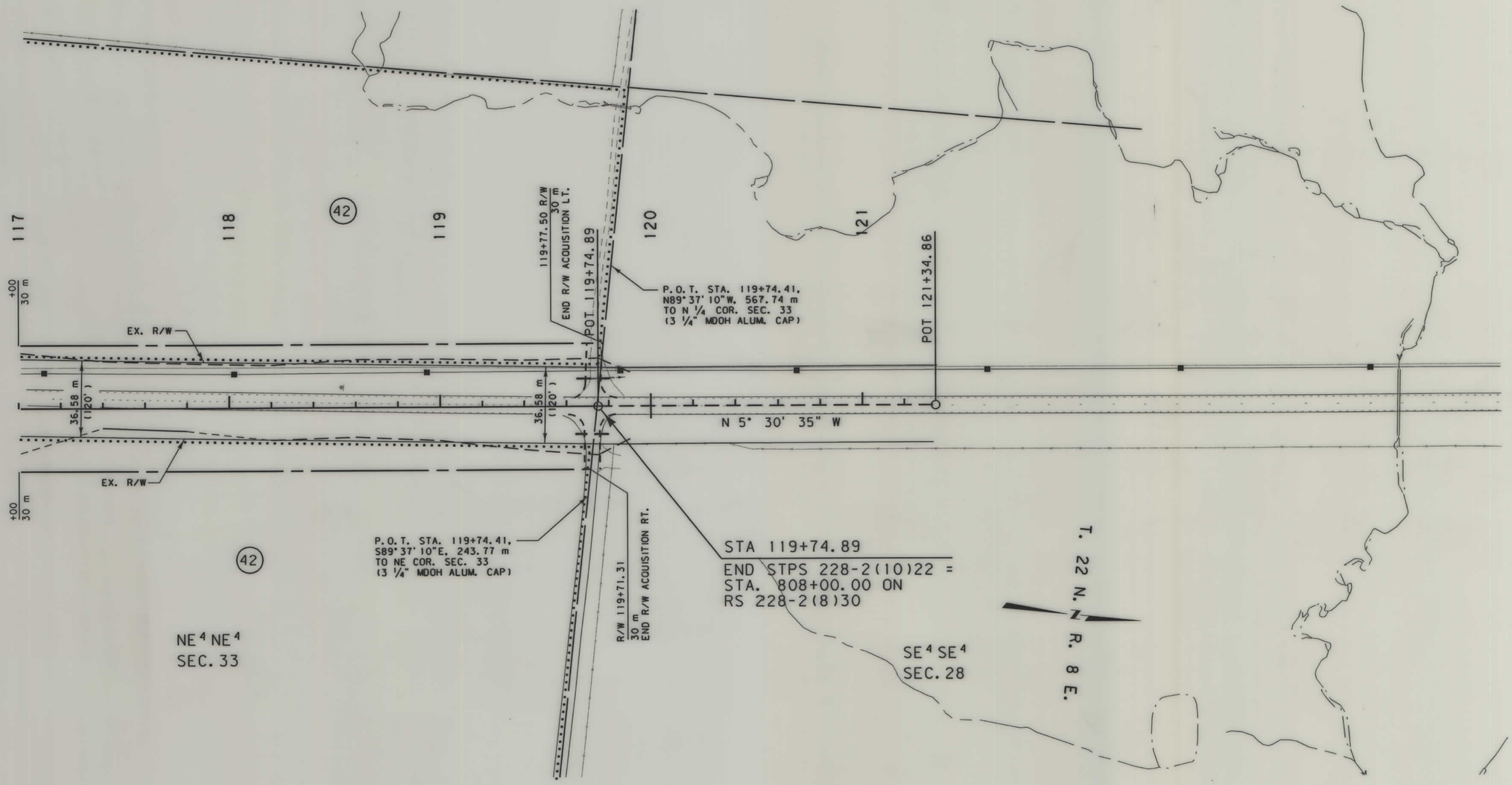

NOTES: 1. ALL MEASUREMENTS ARE METRIC EXCEPT AS NOTED
2. THE PROPOSED R/W LINE WHERE A SPIRAL CURVE TRANSITION IS USED IS A CHORD RATHER THAN A CONCENTRIC CURVE.
3. THE ENGLISH AREAS ARE FOR INFORMATIONAL PURPOSES ONLY.

BACKSLOPE LIMITS INCLUDE ROUNDING
CONSTRUCTION LIMITS: CUT SECTION (TOP OF CUT, DITCH BOTTOM) TOE OF FILL

FHWA/DOT APPROVAL 8-18-97

MAP REVISED 7-26-99

MONTANA
DEPARTMENT OF TRANSPORTATION

RIGHT OF WAY PLAN

CHOUTEAU COUNTY

SCALE 1:1000

0 50M 100M

MONTANA DEPARTMENT OF TRANSPORTATION

FORSGREN ASSOCIATES / INC.

RDROW

14:51:35 20 DEC 2000 US628

MONTANA CADD

3 -

...\0857p06.row