PLANS
NOT
TO
SCALE

FED. ROAD DIST. NO.	STATE	FED. AID PROJ. NO.	FISCAL YEAR	SHEET NO.	TOTAL SHEETS
1	MONT.	248-C		1	4

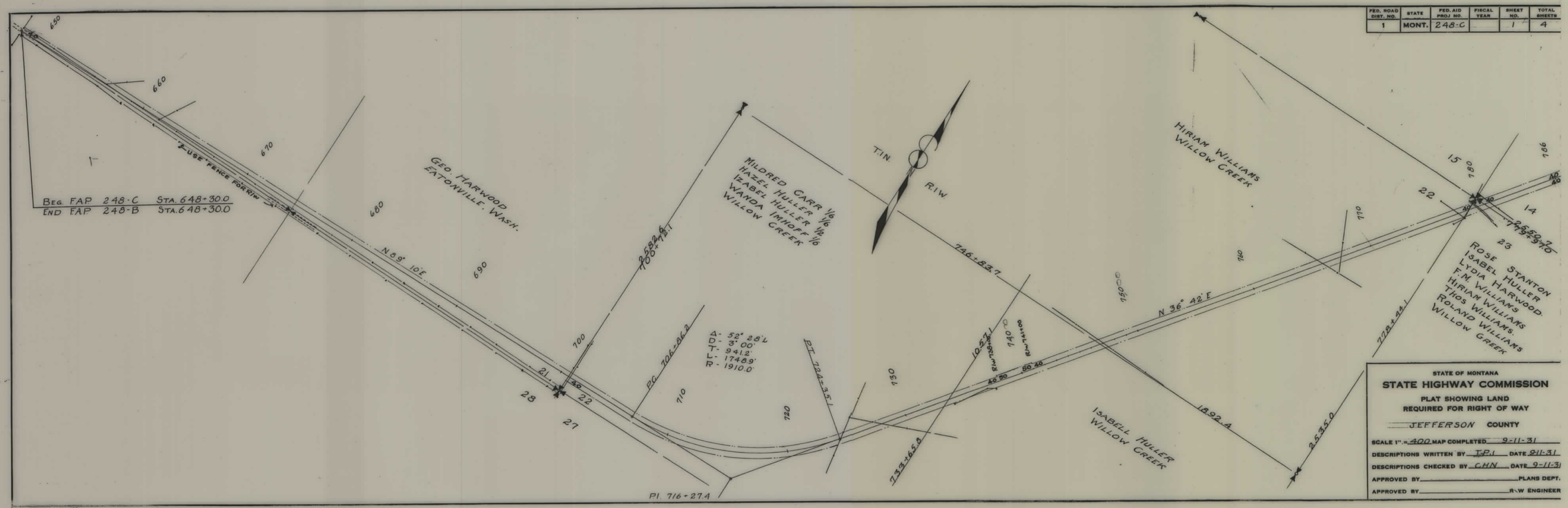

STATE OF MONTANA

STATE HIGHWAY COMMISSION

PLAT SHOWING LAND REQUIRED FOR RIGHT OF WAY

JEFFERSON COUNTY

SCALE 1" = 400 MAP COMPLETED 9-11-31

DESCRIPTIONS WRITTEN BY T.P.I. DATE 9-11-31

DESCRIPTIONS CHECKED BY C.H.N. DATE 9-11-31

APPROVED BY _____ PLANS DEPT.

APPROVED BY _____ R/W ENGINEER

FAP 248 C SHT 1 OF 4

4

FED. ROAD DIST. NO.	STATE	FED. AID PROJ. NO.	FISCAL YEAR	SHEET NO.	TOTAL SHEETS
1	MONT.	248-C	—	2	4

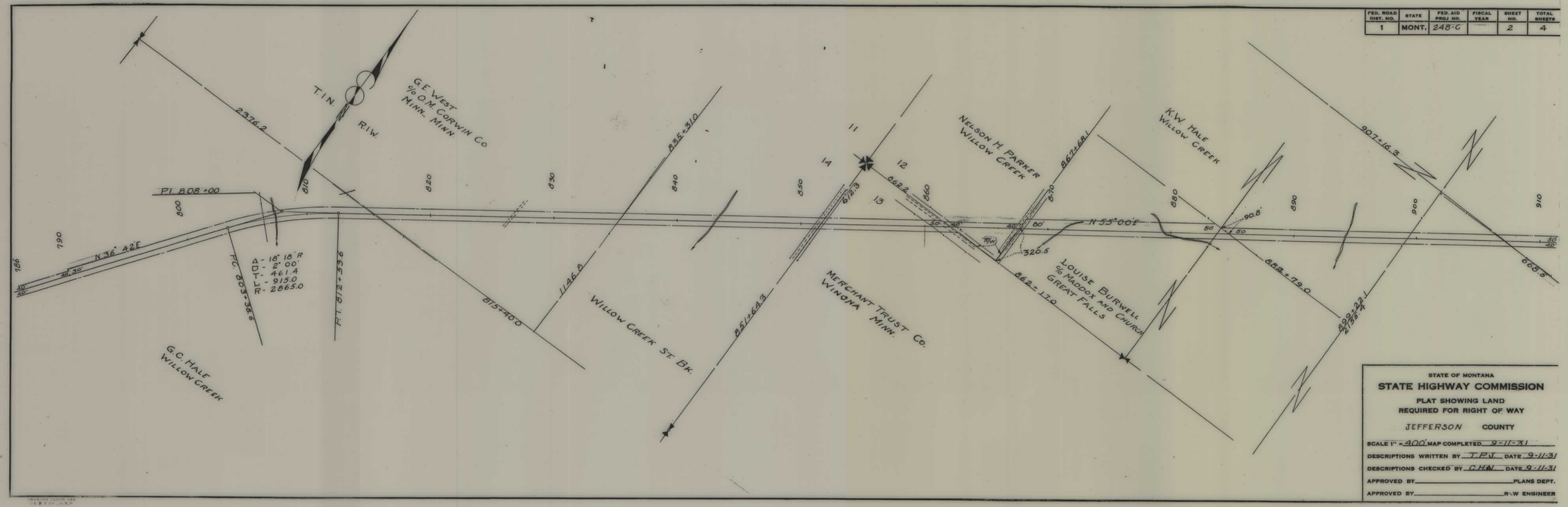

STATE OF MONTANA

STATE HIGHWAY COMMISSION

PLAT SHOWING LAND
REQUIRED FOR RIGHT OF WAY

JEFFERSON COUNTY

SCALE 1" = 400' MAP COMPLETED 9-11-31

DESCRIPTIONS WRITTEN BY T.P.J. DATE 9-11-31

DESCRIPTIONS CHECKED BY C.H.W. DATE 9-11-31

APPROVED BY _____ PLANS DEPT.

APPROVED BY _____ R\W ENGINEER

FAP 248 C SHT 2 OF 4

FED. ROAD DIST. NO.	STATE	FED. AID PROJ. NO.	FISCAL YEAR	SHEET NO.	TOTAL SHEETS
1	MONT.	248-C		3	4

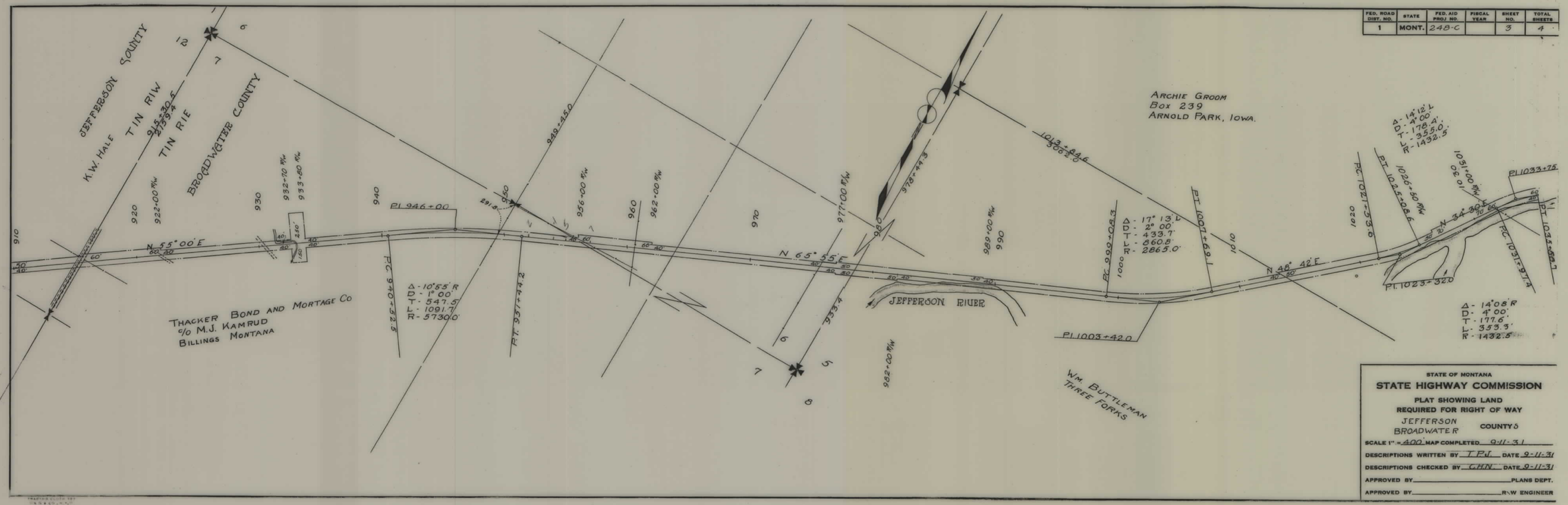

STATE OF MONTANA

STATE HIGHWAY COMMISSION

PLAT SHOWING LAND REQUIRED FOR RIGHT OF WAY

JEFFERSON
BROADWATER COUNTIES

SCALE 1" = 400' MAP COMPLETED 9-11-31

DESCRIPTIONS WRITTEN BY T.P.J. DATE 9-11-31

DESCRIPTIONS CHECKED BY G.H.N. DATE 9-11-31

APPROVED BY _____ PLANS DEPT.

APPROVED BY _____ R-W ENGINEER

FAP 248 C SHT 3 OF 4

4

FED. ROAD DIST. NO.	STATE	FED. AID PROJ. NO.	FISCAL YEAR	SHEET NO.	TOTAL SHEETS
1	MONT.	248-C		4	4

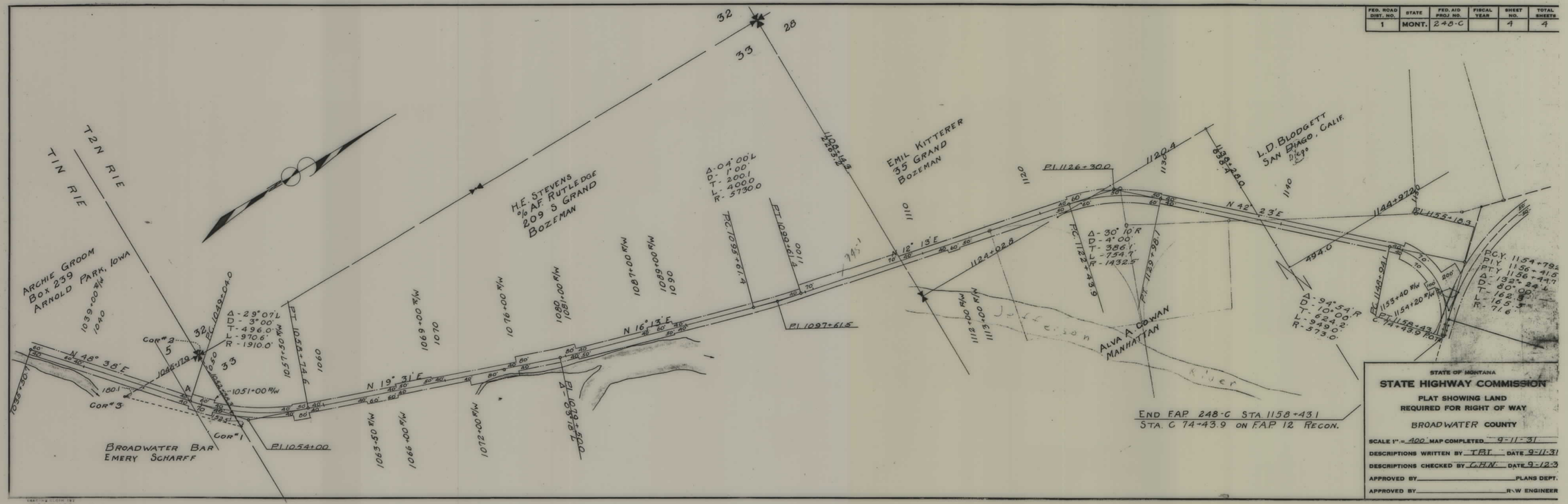

FAP 248 C SHT 4 OF 4