PLANS
NOT
TO
SCALE

FED. ROAD DIST. NO.	STATE OF MONTANA	FED. AID PROJECT NUMBERS CONST. NO.	R/W NO.	STATE NO.	SHEET NO.	TOTAL SHEETS
8			F-245 (21)	1245-21	1	22

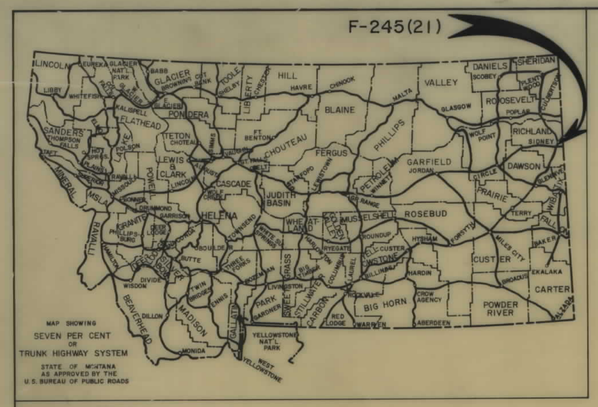

STATE OF MONTANA

STATE HIGHWAY COMMISSION

RIGHT OF WAY PLAN OF

FEDERAL AID PROJECT NO. F-245(21) R/W F-245( ) CONST.

CRANE – SIDNEY

11.191 MILES

CRANE – SIDNEY

CONVENTIONAL SIGNS

RIGHT OF WAY LINE
CENTERLINE (℄) OR PROJECTED LINE
STK'D. CENTERLINE
PARCEL NUMBER
OWNERSHIP BOUNDARY
R/W USE EXISTING R/W L.T. OR RT.
PRESENT TRAVELED WAY (P.T.W.)
R/W LINE FENCED
RAILROAD R/W
CONSTRUCTION LIMITS — CUT — FILL
FENCE LINE
CONTROL OF ACCESS WITH FENCE
CONTROL OF ACCESS WITHOUT FENCE
GATE IN FENCE
CATTLE GUARD=24'
STATE & NATIONAL BORDER LINES
CITY OR TOWN LIMITS LINE
COUNTY LINE
RESERVATION LINE
TOWNSHIP & SECTION LINE
1/2 SECTION LINE
1/4 SECTION LINE
SECTION CORNER — FOUND — UNFOUND
1/4 SECTION COR.
1/16 SECTION COR.
CENTER OF SECTION
TELEPHONE OR TELEGRAPH POLES IN PLACE
POWER POLES IN PLACE
TEL. OR TEL. OR POWER POLES TO BE MOVED
NEW PIPES
OLD PIPES IN PLACE
OUTLET DITCH
INLET DITCH
DITCHES
CHANNEL CHANGES
BRIDGE
RAILROADS

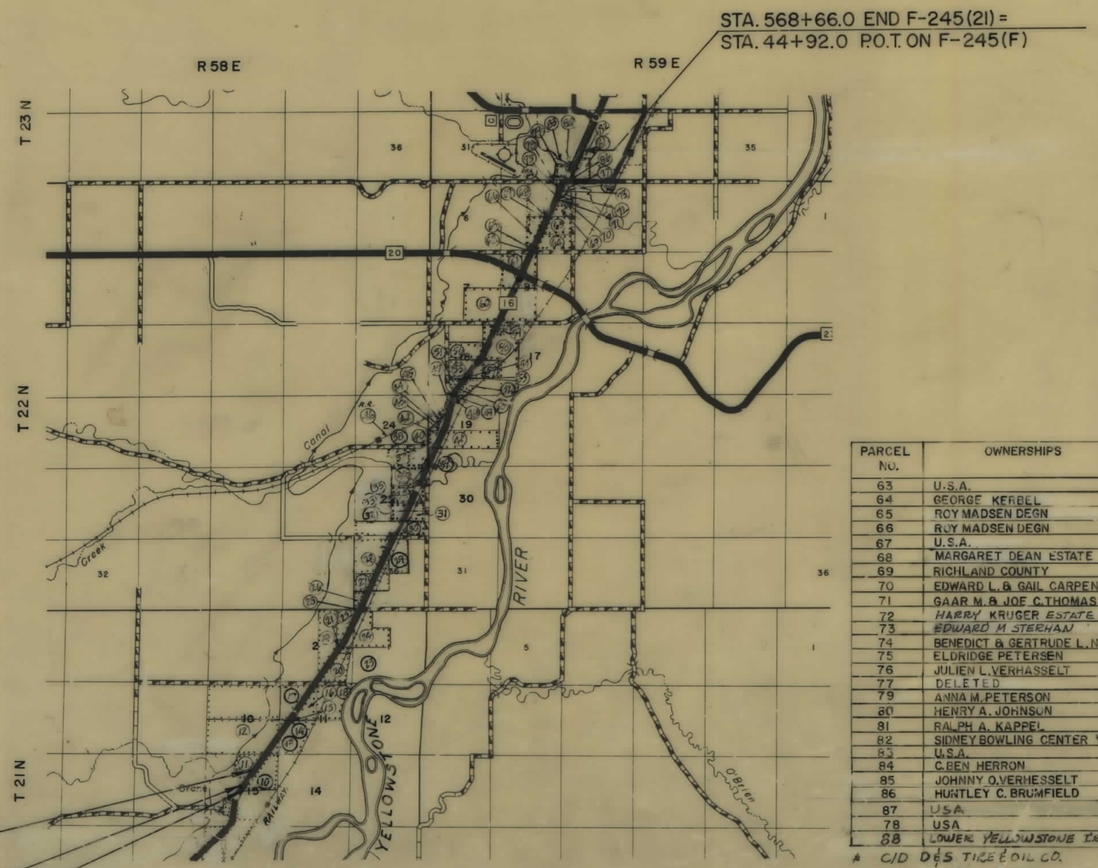

PARCEL NO.	OWNERSHIPS	SHEET NO.
63	U.S.A.	17
64	GEORGE KERBEL	17
65	ROY MADSEN DEGN	17
66	ROY MADSEN DEGN	17, 16
67	U.S.A.	18
68	MARGARET DEAN ESTATE	18
69	RICHLAND COUNTY	18
70	EDWARD L. & GAIL CARPENTER	18
71	GAAR M. & JOE C. THOMAS	18
72	HARRY KRUGER ESTATE	18
73	EDWARD M STERHAN	18
74	BENEDICT & GERTRUDE L. NESS	18
75	ELDRIDGE PETERSEN	18, 19
76	JULIEN L. VERHASSELT	18, 19
77	DELETED	19
79	ANNA M. PETERSON	19
80	HENRY A. JOHNSON	19
81	RALPH A. KAPPEL	19
82	SIDNEY BOWLING CENTER *	19, 20
83	U.S.A.	20
84	C. BEN HERRON	20
85	JOHNNY O. VERHESSELT	18
86	HUNTLEY C. BRUMFIELD	19
87	U.S.A.	7
78	USA	19
88	LOWER YELLOWSTONE IRR. CO.	O & M CHARGES

* C/D DES TIRE & OIL CO.
10-30-70, 12-8-70, -12-71
6-18-70, 8-24-70
9-8-70, 10-21-70
1-5-71

INDEX

PARCEL NO.	OWNERSHIPS	SHEET NO.
92	JOHN P. & MARY ANN MESCHKE	20
90	JESSE BAXTER	20
91	RALPH K. & SOLVEG BEIER	20
89	CLIFFORD & OCIE JUANITA JENSEN	12
10	JESSIE B. & HELEN ROBERTS	2, 3
11	SIDNEY LAND & LIVESTOCK CO.	2, 3
12	CHRISTINE NIELSON et al. C/D D. MYRON	3
13	LEVERNE BROWN	3, 4
14	S.F. DONALDSON	4
15	BERTHA CLEMMER	4
16	EDWIN D. CLEMMER	4, 5
17	ALPHA G. SIMARD	4, 5
18	MELVIN BARKEN	5
19	CHARLES A. CLARK ESTATE	5, 6
20	HARVEY W. LARSON	5, 6
21	HOLLY SUGAR CORP.	6
22	ESTHER HANSEN	6, 7
23	N.P.R.R. CO.	6, 7, 8, 9, 10, 11, 12
24	HARRY A. ANDERSON	6, 7
25	FAYE I. BERGER	7
26	WILLIAM F. SMITH	7
27	LEWIS S. & OLGA WHITEMAN	7, 8
28	LORETTA V. COWDEN et. al.	8, 9
29	AARON J. & EVA K. FRANDSEN ET. AL.	9
30	ORAN C. & EDNA L. KRUGLER JR.	9
31	SAMUEL H. SIMARD	9, 10
32	U.S.A.	10
33	SAMUEL H. SIMARD	10
34	D.W. & AGATHA PEER	10
35	THOMAS M. WYMAN	10, 11
36	URGEL "BUD" BOUCHARD	10, 11
37	DELETED	11
38	DELETED	11
39	DELETED	11, 12
40	U.S.A.	11, 12
41	BERTHA A. O'BRIEN	11, 12
42	PAULINE O'BRIEN KOPP	12
43	DONALD R. & LORNA L. EDEBURN	12
44	RITA GULBRAA	12
45	U.S.A.	12
46	G.N.R.R.CO.	12
47	REX GEBHARDT	12, 13
48	DELETED	13
49	REX & MARY GEBHARDT	13
50	DELETED	13
51	D.W. & AGATHEA PEER	13
52	FARMERS UNION CENTRAL EXCHANGE	13
53	WILLIAM H. & EDNA I. MERCIER	13
54	HAROLD L. ATKINSON	13
55	LYDIA H. GABEL I/E INT. et. al.	13, 14
56	LYDIA H. GABEL	14
57	N.P.R.R.	14
58	ALBERT H. & ANNE GROSKINSKY	14, 15
59	U.S.A.	15
60	BEAGLE LAND & LIVESTOCK CO.	15, 16
61	MARY BUXBAUM	16, 17
62	GEORGE KERBEL	17

STATE HIGHWAY COMMISSION OF MONTANA

APPROVED:

March 30 1970

STATE HIGHWAY ENGINEER

STATE OF MONTANA REGISTERED No. 1745 LEWIS M. CHITTIM CIVIL ENGINEER AND LAND SURVEYOR

U.S. DEPARTMENT OF TRANSPORTATION
FEDERAL HIGHWAY ADMINISTRATION
BUREAU OF PUBLIC ROADS

APPROVED:

DIVISION ENGINEER — DATE

FED. ROAD DIST. NO.	STATE OF MONTANA	FED. AID PROJECT NUMBERS CONST. NO.	R/W NO.	STATE NO.	SHEET NO.	TOTAL SHEETS
8			F-245(21)	1245-21	2	22

OWNERSHIPS

PARCEL	NAME	ADDRESS	TOTAL AREA	GROSS R/W AREA	P. T. W. AREA	AREA TO BE ACQUIRED	REMAINDER LEFT	REMAINDER RIGHT	CONST. PERMIT
10	JESSIE B. & HELEN ROBERTS	CRANE, MONTANA	SEE	SHEET	#	3			
11	SIDNEY LAND & LIVESTOCK CO.	BOX 688, SIDNEY, MONTANA	"	"	"	"			

NOTE- R/W PROJ. F-245(21) WAS SHORTENED TO BEGIN AT STA. 16+20 SO THE FIRST PARCEL NOW WILL BE 10.
PARCELS 1 THRU 9 WILL NOT BE USED AT THIS TIME.

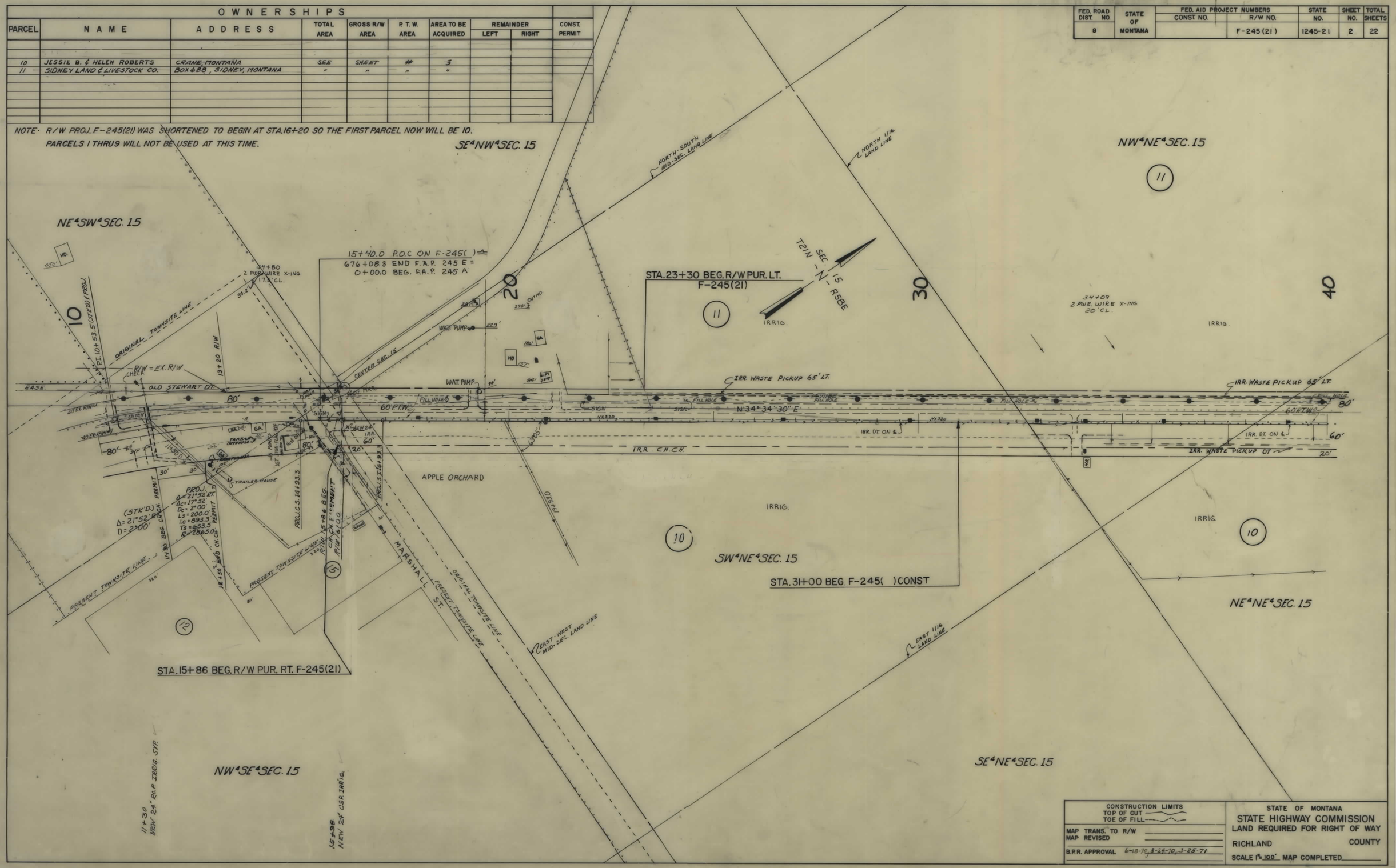

FED. ROAD DIST. NO.	STATE OF MONTANA	FED. AID PROJECT NUMBERS CONST. NO.	R/W NO.	STATE NO.	SHEET NO.	TOTAL SHEETS
8			F-245(21)	1245-21	3	22

OWNERSHIPS

PARCEL	NAME	ADDRESS	TOTAL AREA	GROSS R/W AREA	P. T. W. AREA	AREA TO BE ACQUIRED	REMAINDER LEFT	REMAINDER RIGHT	CONST. PERMIT	CONST EASEMENT
10	JESSIE B. & HELEN ROBERTS	CRANE, MONT.	116.2 AC.	4.6 AC.	-0-	4.6 AC.		111.6 AC.		1.5 Ac
11	SIDNEY LAND & LIVESTOCK CO.	BOX 688, SIDNEY, MONT.	72.4 AC.	2.6 AC.	1.9 AC.	0.7 AC.	69.8 AC.			
12	CHRISTINE NIELSON, et. al.	CRANE, MONT.								
	C/O DORIS MYRON		308.9 AC.	5.2 AC.	1.8 AC.	3.4 AC.	297.2 AC.	6.5 AC.	0.6 AC.	
13	LEVERNE BROWN	SIDNEY, MONT.	SEE	SHEET	#	6				

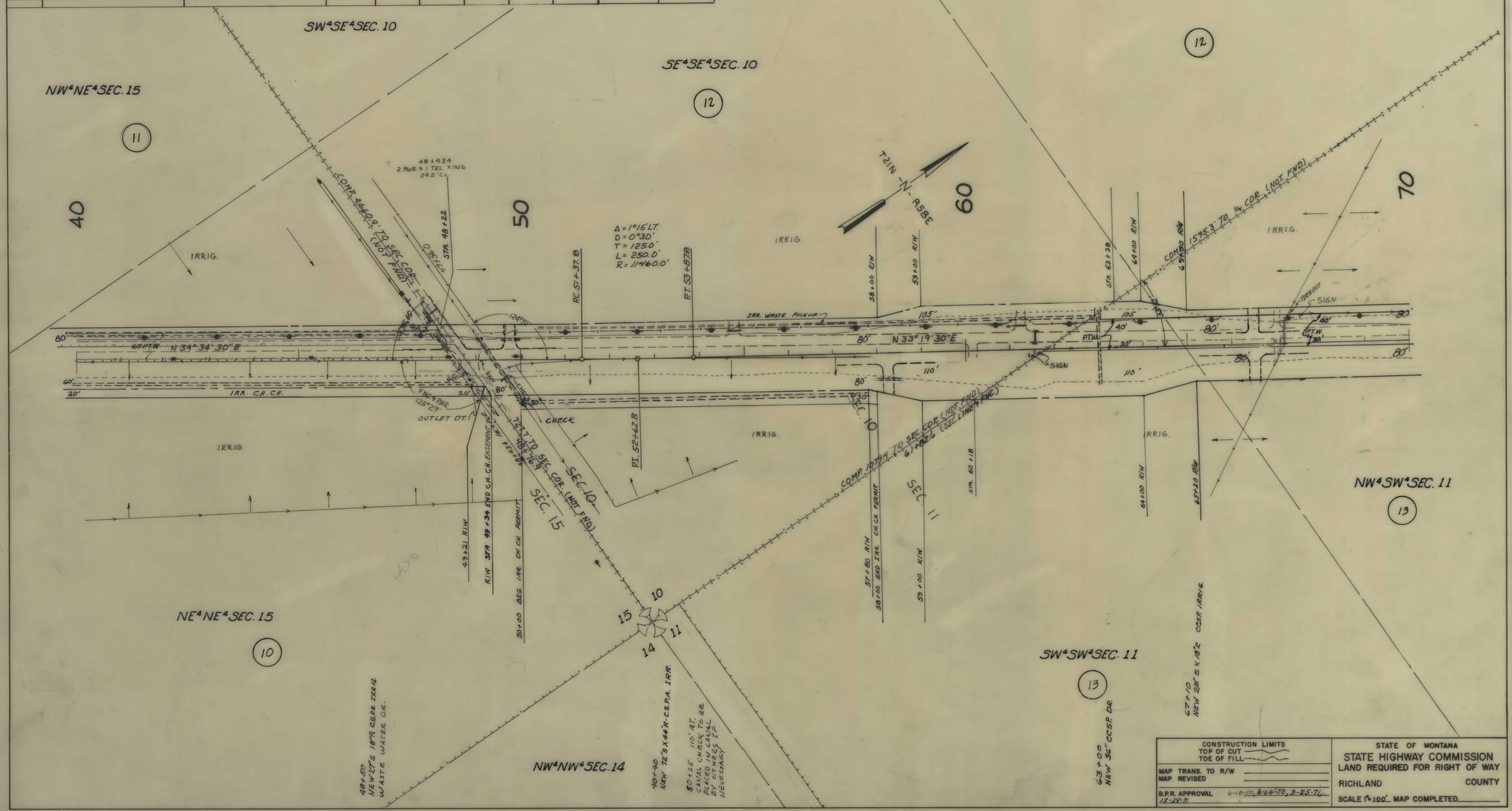

FED. ROAD DIST. NO.	STATE OF MONTANA	FED. AID PROJECT NUMBERS CONST. NO.	R/W NO.	STATE NO.	SHEET NO.	TOTAL SHEETS
8			F-245(21)	1245-21	4	22

OWNERSHIPS

PARCEL	NAME	ADDRESS	TOTAL AREA	GROSS R/W AREA	P. T. W. AREA	AREA TO BE ACQUIRED	REMAINDER LEFT	REMAINDER RIGHT	CONST. PERMIT
13	LEVERN BROWN	SIDNEY, MONT.	112.2 AC.	7.0 AC.	2.9 AC.	4.1 AC.	15.2	90.0 AC.	930 S.F.
14	S. F. DONALDSON		1.2 AC.	0.4 AC.	0.1 AC.	0.3 AC.		0.8 AC.	5400 S.F.
15	BERTHA CLEMMER	SAVAGE, MONT.	3.1 AC.	1.0 AC.	0.4 AC.	0.6 AC.		2.1 AC.	690 S.F.
16	EDWIN D. CLEMMER	" "	SEE	SHEET	#	7			
17	ALPHA G. SIMARD	SIDNEY MONT.	"	"	"	7			

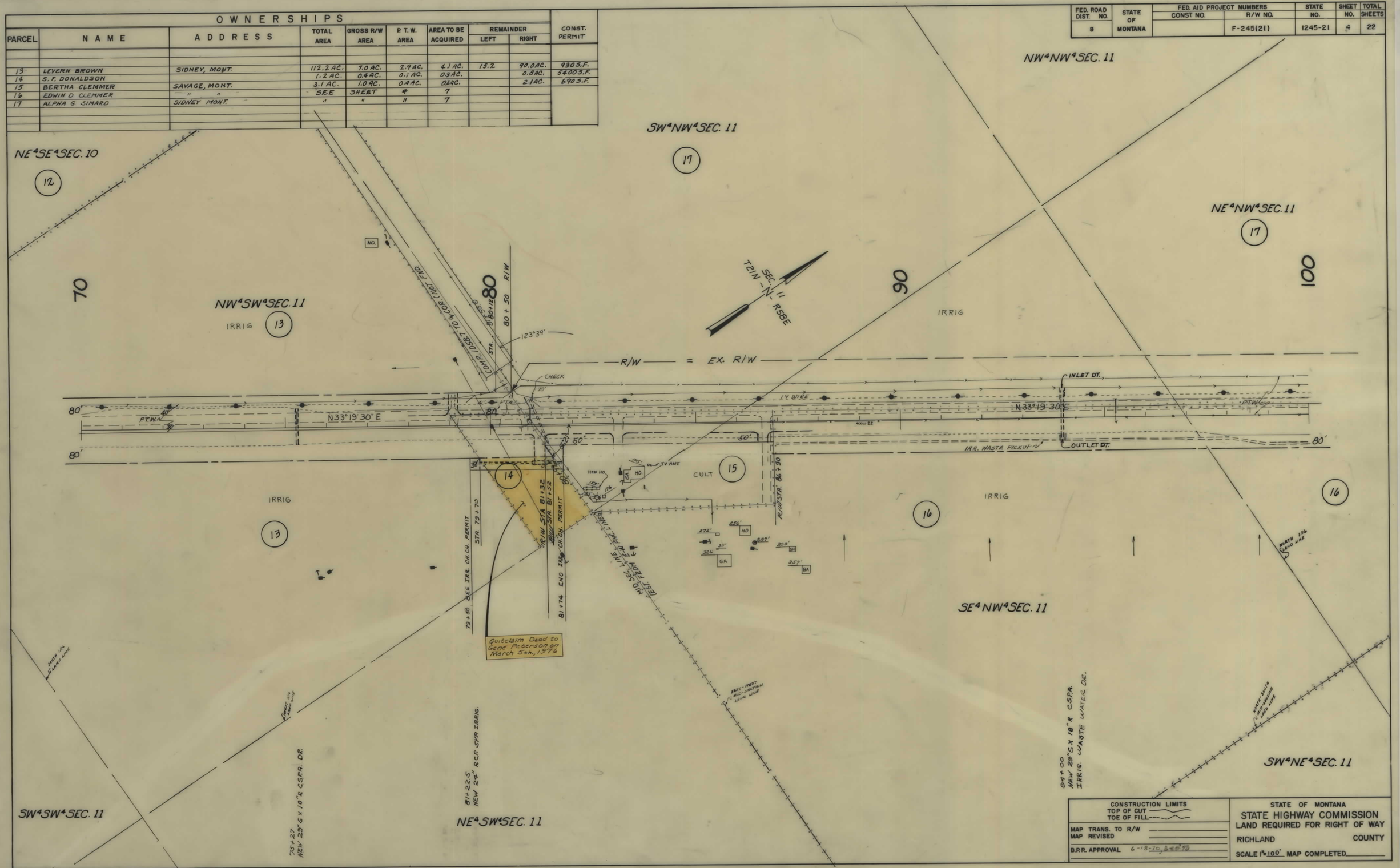

CONSTRUCTION LIMITS
TOP OF CUT
TOE OF FILL

MAP TRANS. TO R/W
MAP REVISED
B.P.R. APPROVAL 6-18-70, 8-28-70

STATE OF MONTANA
STATE HIGHWAY COMMISSION
LAND REQUIRED FOR RIGHT OF WAY
RICHLAND COUNTY
SCALE 1" = 100' MAP COMPLETED

FED. ROAD DIST. NO.	STATE OF MONTANA	FED. AID PROJECT NUMBERS CONST. NO.	R/W NO.	STATE NO.	SHEET NO.	TOTAL SHEETS
8			F-245(21)	1245-21	5	20

OWNERSHIPS

PARCEL	NAME	ADDRESS	TOTAL AREA	GROSS R/W AREA	P. T. W. AREA	AREA TO BE ACQUIRED	REMAINDER LEFT	REMAINDER RIGHT	CONST. PERMIT	CONST. EASE.
16	EDWIN D. CLEMMER	SAVAGE MONT.	40.4 AC.	5.5 AC.	1.5 AC.	4.0 AC.		34.9 AC.		
17	ALPHA G. SIMARD	SIDNEY "							0.4 AC.	
18	MELVIN BAKKEN	" "	154.5 AC.	1.2 AC.	0.5 AC.	0.7 AC.		153.3 AC.	0.3 AC.	
19	CHARLES A. CLARK ESTATE	CRANE, "	SEE	SHEET	#	6				0.2 AC.
20	HARVEY W. LARSON	RT. 1 BOX 221, SIDNEY, MONT.	"	"	"	"				900.0 SQ.FT.
19 A	CHARLES A. CLARK ESTATE	CRANE, MONT.								

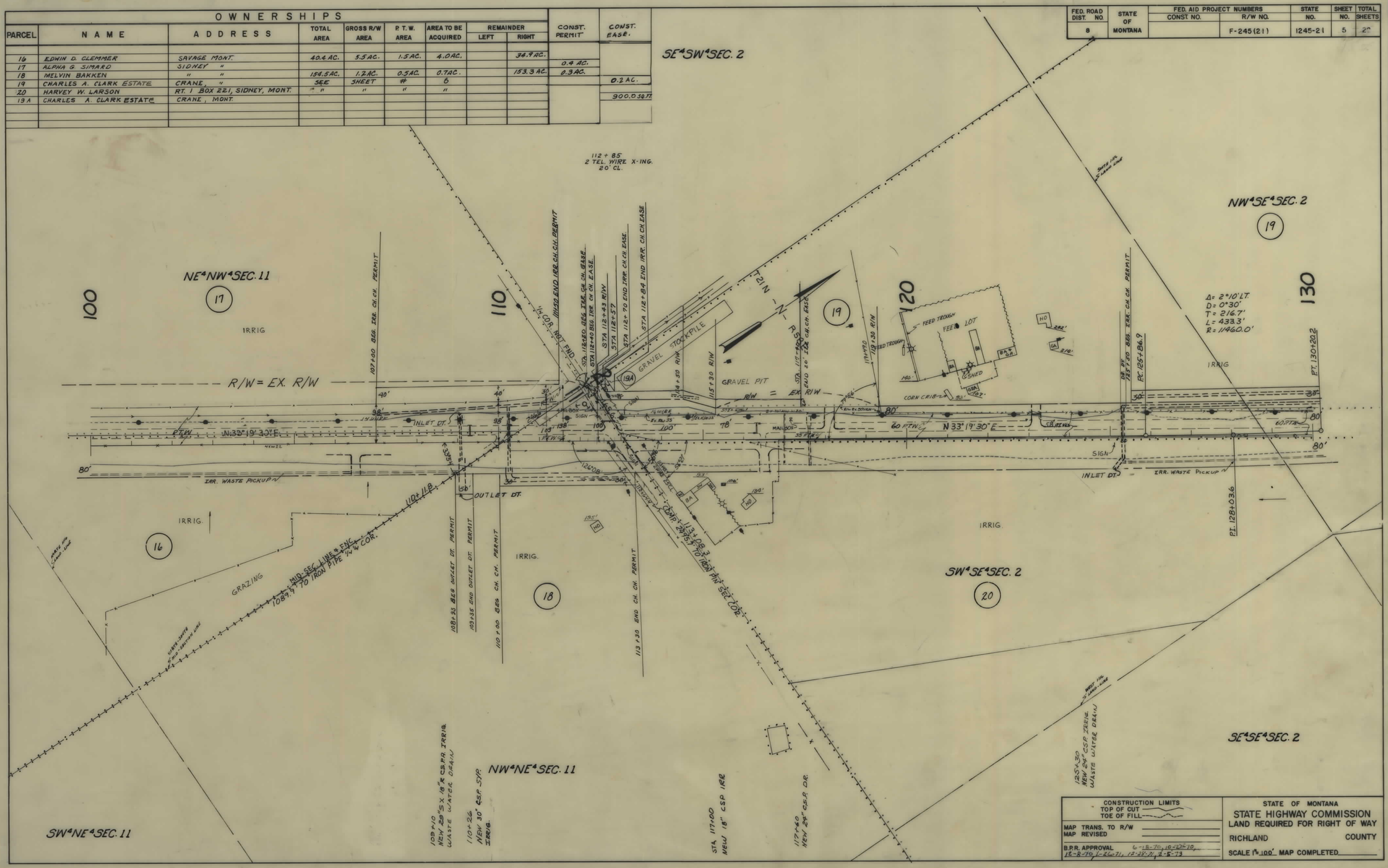

FED. ROAD DIST. NO.	STATE OF MONTANA	FED. AID PROJECT NUMBERS: CONST. NO.	FED. AID PROJECT NUMBERS: R/W NO.	STATE NO.	SHEET NO.	TOTAL SHEETS
8			F-245(21)	1245-21	6	22

OWNERSHIPS

PARCEL	NAME	ADDRESS	TOTAL AREA	GROSS R/W AREA	P. T. W. AREA	AREA TO BE ACQUIRED	REMAINDER LEFT	REMAINDER RIGHT	CONST. PERMIT
19	CHARLES A. CLARK ESTATE	CRANE,	130.1 AC.	1.9 AC.	-0-	1.9 AC.	128.2 AC.		1.0 AC.
20	HARVEY W. LARSON	RTE. 1, BOX 221, SIDNEY,	78.8 AC.	4.2 AC.	-0-	4.2 AC.		74.6 AC.	
21	HOLLY SUGAR CORP.	COLORADO SPRINGS, COLORADO	1.1 AC.	0.1 AC.	-0-	0.1 AC.		1.0 AC.	
22	ESTHER HANSEN		SEE	SHEET	#	7			
23	NORTHERN PACIFIC R.R. CO		"	"	"	12			
24	HARRY A. ANDERSON	SIDNEY, MONT.	"	"	"	7			

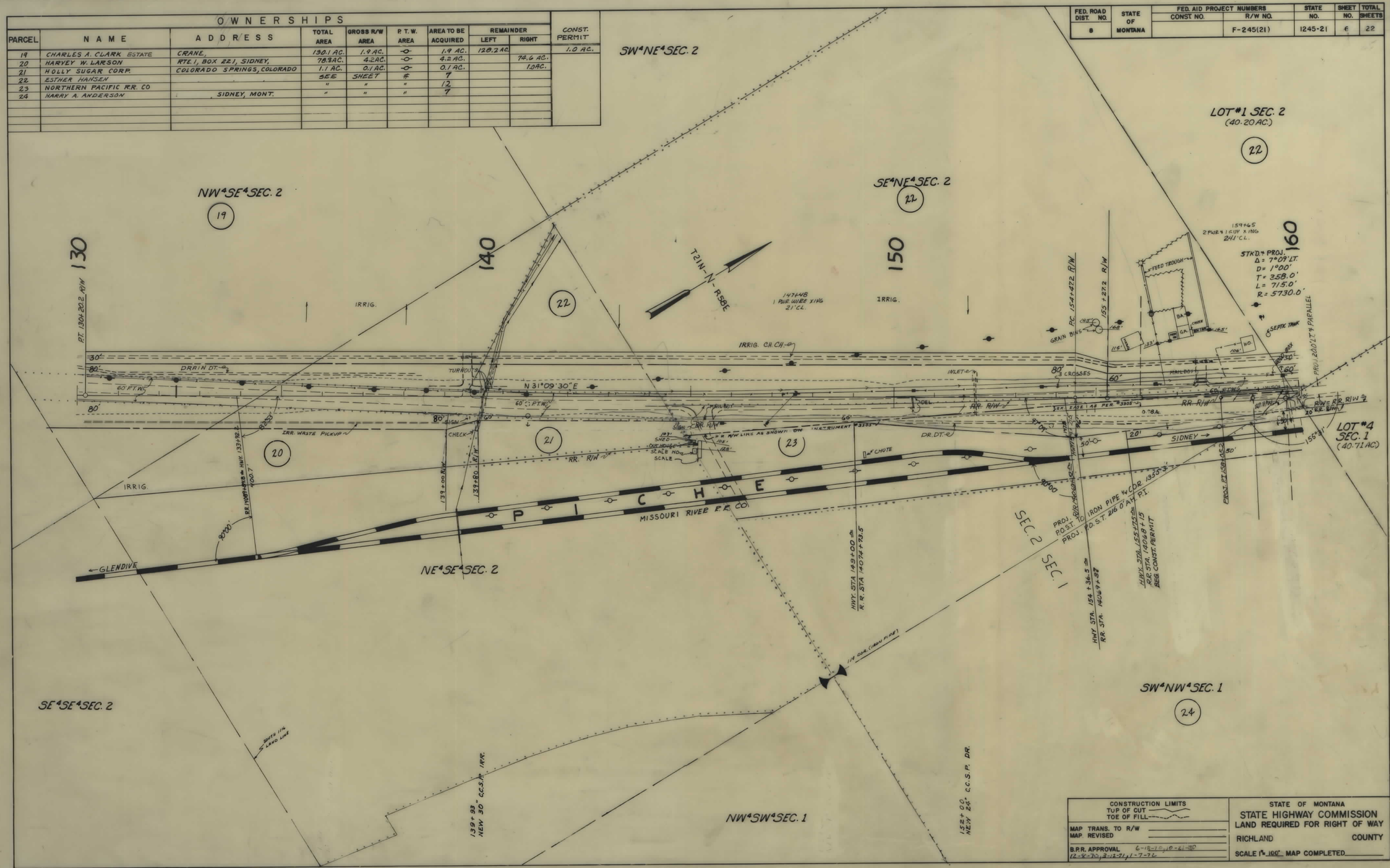

CONSTRUCTION LIMITS	STATE OF MONTANA
TOP OF CUT ———	STATE HIGHWAY COMMISSION
TOE OF FILL - - - -	LAND REQUIRED FOR RIGHT OF WAY
MAP TRANS. TO R/W ———	RICHLAND COUNTY
MAP REVISED ———	
B.P.R. APPROVAL 6-18-70, 10-21-70 12-8-70, 3-12-71, 1-7-76	SCALE 1" = 100' MAP COMPLETED ———

FED. ROAD DIST. NO.	STATE OF MONTANA	FED. AID PROJECT NUMBERS CONST. NO.	R/W NO.	STATE NO.	SHEET NO.	TOTAL SHEETS
8			F-245(21)	1245-21	7	22

OWNERSHIPS

PARCEL	NAME	ADDRESS	TOTAL AREA	GROSS R/W AREA	P. T. W. AREA	AREA TO BE ACQUIRED	REMAINDER LEFT	REMAINDER RIGHT	CONST. PERMIT
22	ESTHER HANSEN		72.7 AC.	3.7 AC.	1.1 AC.	2.6 AC.	69.0 AC.		1.5 AC.
23	N. P. RY. CO.		SEE	SHEET	#	12			
24	HARRY A ANDERSON	SIDNEY MONTANA.	114.5 AC.	3.9 AC.	2.4 AC.	1.5 AC.	6.4 AC.	104.2 AC.	0.6 AC.
25	FAYE I. BERGER	BOX 402, " "	0.84 AC.	0.34 AC.	-0-	0.34 AC.	0.50 AC.		
26	WILLIAM F. SMITH	" "	28.6 AC.	2.7 AC.	0.3 AC.	2.4 AC.	25.9 AC.		1.0 AC.
27	LEWIS S. & OLGA WHITEMAN	ROUTE 1, BOX 228 SIDNEY, MONT.	SEE	SHEET	#	8			
87	USA								

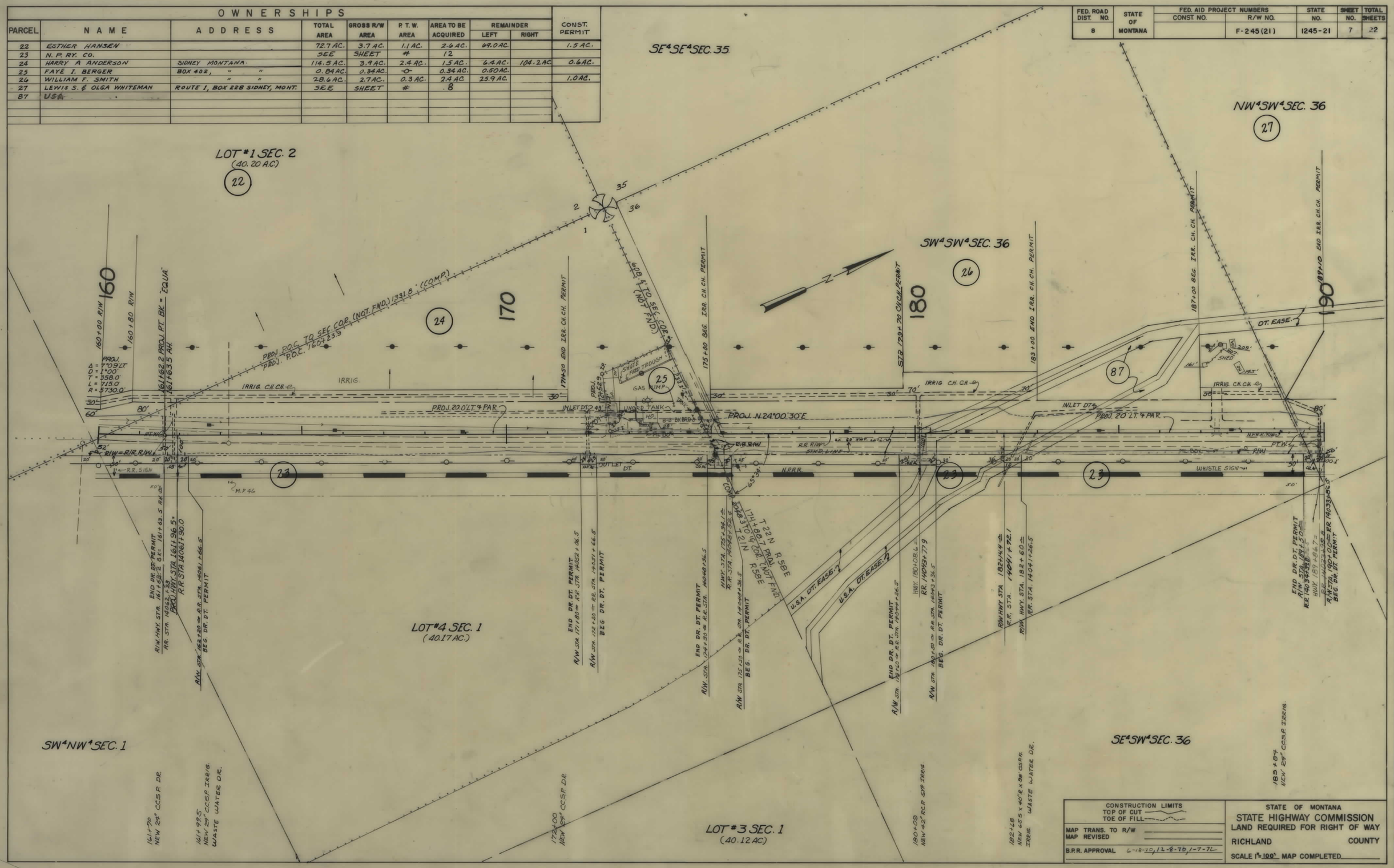

FED. ROAD DIST. NO.	STATE OF MONTANA	FED. AID PROJECT NUMBERS CONST. NO.	R/W NO.	STATE NO.	SHEET NO.	TOTAL SHEETS
8			F-245(21)	1245-21	8	22

OWNERSHIPS

PARCEL	NAME	ADDRESS	TOTAL AREA	GROSS R/W AREA	P. T. W. AREA	AREA TO BE ACQUIRED	REMAINDER LEFT	REMAINDER RIGHT
23	N. P. RY. CO.		SEE	SHEET	#	12		
27	LEWIS & OLGA WHITEMAN	RTE 1, BOX 228, SIDNEY, MONTANA	43.3 AC.	3.8 AC.	1.8 AC.	2.0 AC.	39.5 AC.	
28	LORETTA V. COWDEN AND	WASHINGTON D.C.						
	RUTH C. SAWYER	MARGARITA CANAL ZONE	SEE	SHEET	# 11			

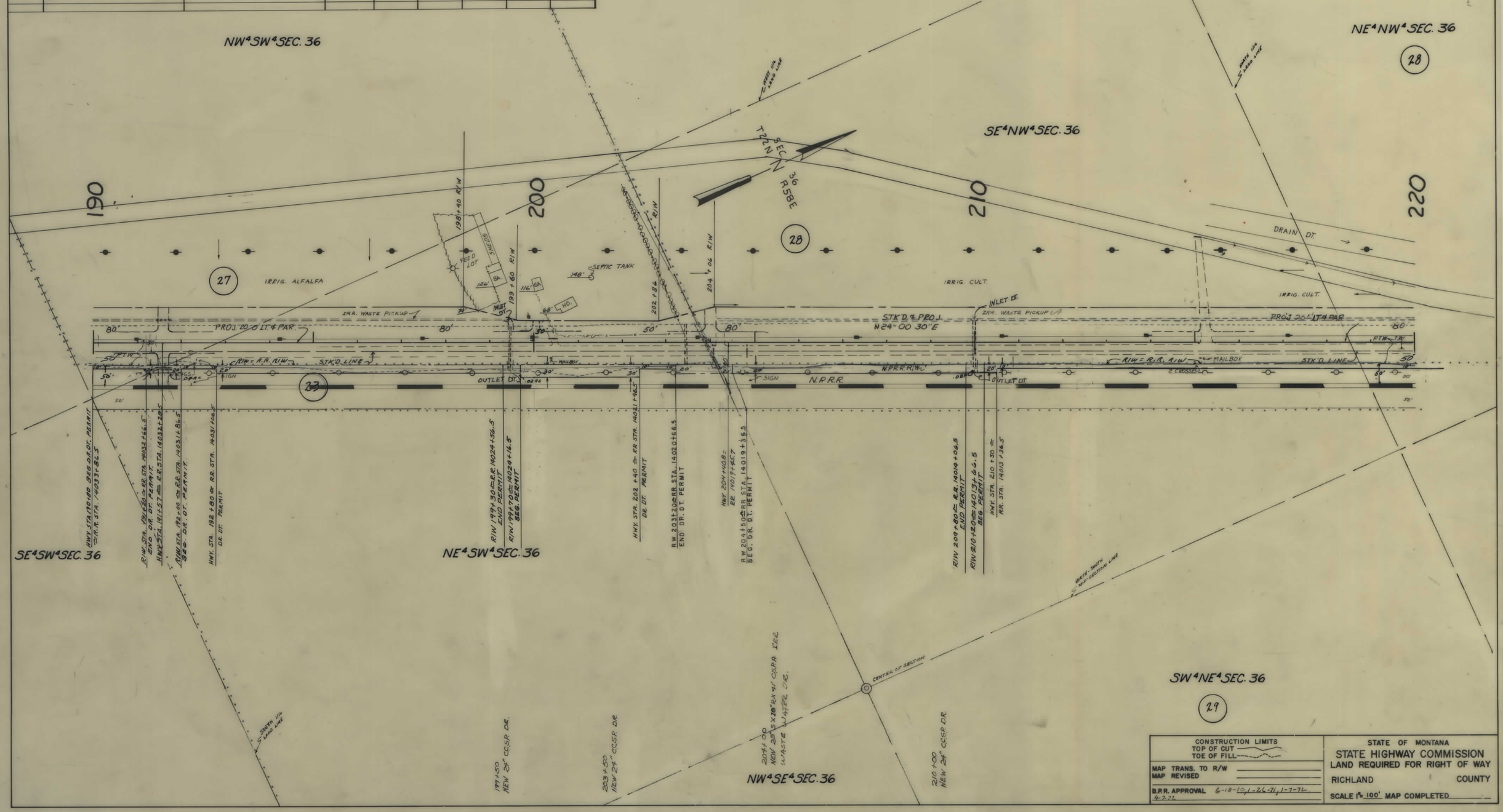

FED. ROAD DIST. NO.	STATE OF MONTANA	FED. AID PROJECT NUMBERS CONST. NO.	R/W NO.	STATE NO.	SHEET NO. *	TOTAL SHEETS
8			F-245(21)	1245-21	9	22

OWNERSHIPS

PARCEL	NAME	ADDRESS	TOTAL AREA	GROSS R/W AREA	P. T. W. AREA	AREA TO BE ACQUIRED	REMAINDER LEFT	REMAINDER RIGHT
23	N.P.R.R.		SEE	SHEET	#	12		
28	LORETTA Y. COWDEN &	APT. 601, 1850 HARVARD ST, N.W. WASH. D.C.						
	RUTH C. SAWYER	BOX 493, MARGARITS, CANAL ZONE	143.5 AC.	6.1 AC.	2.9 AC.	3.2 AC.	137.4 AC.	
29	AARON J. & EVA K. FRANDSEN ET. AL.		107.0 AC.	2.3 AC.	1.1 AC.	1.2 AC.	*1.4 AC.	103.3 AC.
30	ORAN C. & EONA L. KRUGLER JR.	SIDNEY, MONTANA	153.7 AC.	3.8 AC.	1.7 AC.	2.1 AC.	56 AC.	53.5 AC.
31	SAMUEL H. & ALBERTA M. SIMARD	" "	SEE	SHEET	#	10		

*0.68 AC. TO BE PURCHASED WITH STATE FUNDS

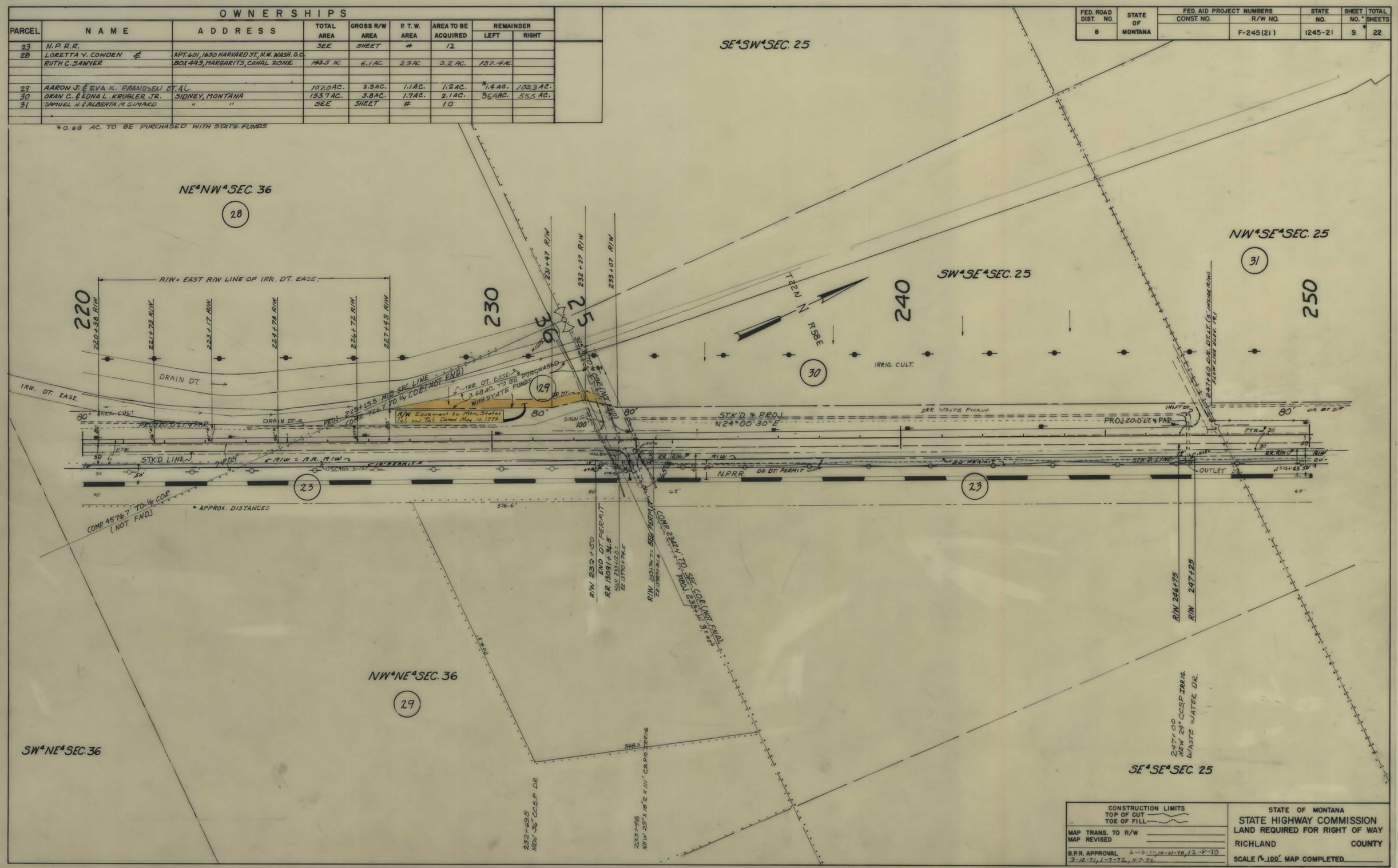

CONSTRUCTION LIMITS	STATE OF MONTANA
TOP OF CUT / TOE OF FILL	STATE HIGHWAY COMMISSION
MAP TRANS. TO R/W	LAND REQUIRED FOR RIGHT OF WAY
MAP REVISED	RICHLAND COUNTY
B.P.R. APPROVAL 6-18-70, 10-21-70, 12-8-70, 3-16-71, 1-7-72, 4-7-72	SCALE 1" = 100' MAP COMPLETED

FED. ROAD DIST. NO.	STATE OF MONTANA	FED. AID PROJECT NUMBERS CONST. NO.	R/W NO.	STATE NO.	SHEET NO.	TOTAL SHEETS
8			F-245(21)	1245-21	10	22

OWNERSHIPS

PARCEL	NAME	ADDRESS	TOTAL AREA	GROSS R/W AREA	P. T. W. AREA	AREA TO BE ACQUIRED	REMAINDER LEFT	REMAINDER RIGHT	CONST. EASE.
23	NORTHERN PACIFIC R.R. CO.	SIDNEY, MONTANA	SEE	SHEET	#	12			
31	SAMUEL H. & ALBERTA SIMARD	" "		2.0 AC.	1.0 AC.	1.0 AC.			
32	U.S.A.			3000 S.F.	1950 S.F.	1050 S.F.			
33	SAMUEL H. & ALBERTA SIMARD	SIDNEY, MONTANA		1.7 AC.	1.3 AC.	0.4 AC.			450 S.F.
31 & 33	" " " "	" "	133.2 AC.	3.7 AC.	2.3 AC.	1.4 AC.			450 S.F.
34	D. W. & AGETHA PEER	SIDNEY, MONTANA	150.5 AC.	3.2 AC.	2.0 AC.	1.2 AC.			
35	THOMAS M. WYMAN	RT. 2, SIDNEY, MONTANA	SEE	SHEET	#	13			
36	URGEL "BUD" BOUCHARD	SIDNEY, MONTANA	"	"	"	"			

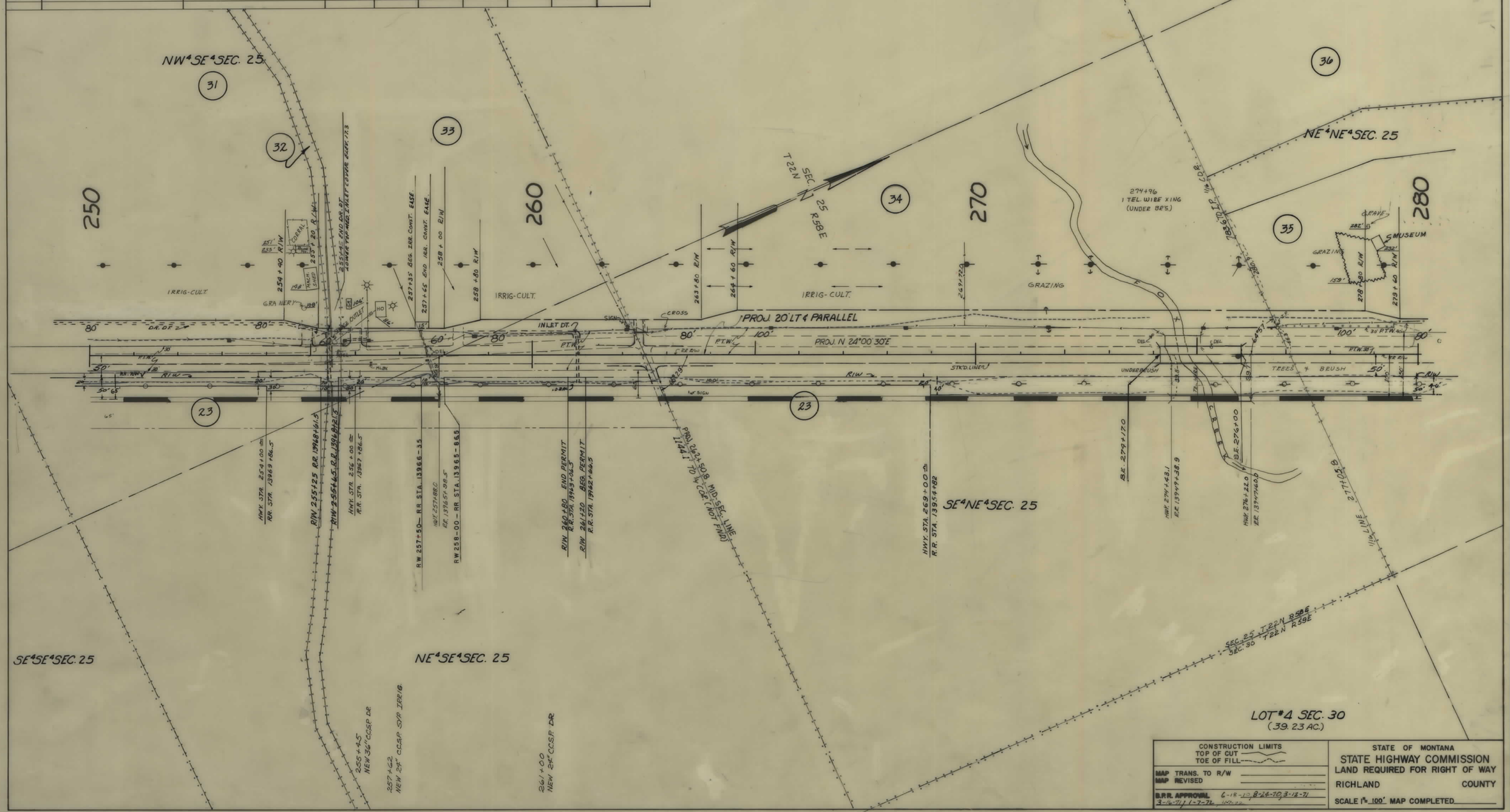

CONSTRUCTION LIMITS
TOP OF CUT
TOE OF FILL

MAP TRANS. TO R/W
MAP REVISED

B.P.R. APPROVAL 6-18-70, 8-26-70, 3-12-71, 3-16-71, 1-7-72

STATE OF MONTANA
STATE HIGHWAY COMMISSION
LAND REQUIRED FOR RIGHT OF WAY
RICHLAND COUNTY
SCALE 1" = 100' MAP COMPLETED

FED. ROAD DIST. NO.	STATE OF MONTANA	FED. AID PROJECT NUMBERS		STATE NO.	SHEET NO.	TOTAL SHEETS
		CONST. NO.	R/W NO.			
8			F-245(21)	1245-21	11	22

OWNERSHIPS

PARCEL	NAME	ADDRESS	TOTAL AREA	GROSS R/W AREA	P. T. W. AREA	AREA TO BE ACQUIRED	REMAINDER LEFT	REMAINDER RIGHT
23	N.P.R.R.		SEE	SHEET	4	12		
35	THOMAS M. WYMAN	RT. 2, SIDNEY, MONTANA	11.7 AC.	0.5 AC.	-0-	0.5 AC.	11.2 AC.	
** 36	URSEL "BUD" BOUCHARD	" "	4.9 AC.	0.5 AC.	0.3 AC	0.2 AC.	4.4 AC.	
37	DELETED							
38	DELETED							
39	DELETED							
40	U.S.A.			0.13 AC.	0.10 AC.	0.03 AC.		
41	BERTHA A. O'BRIEN	" "	SEE	SHEET	NO.	14		

** AREA WITHIN COTS IS PORTION OF AREA OWNED BY JOSEPH BOUCHARD

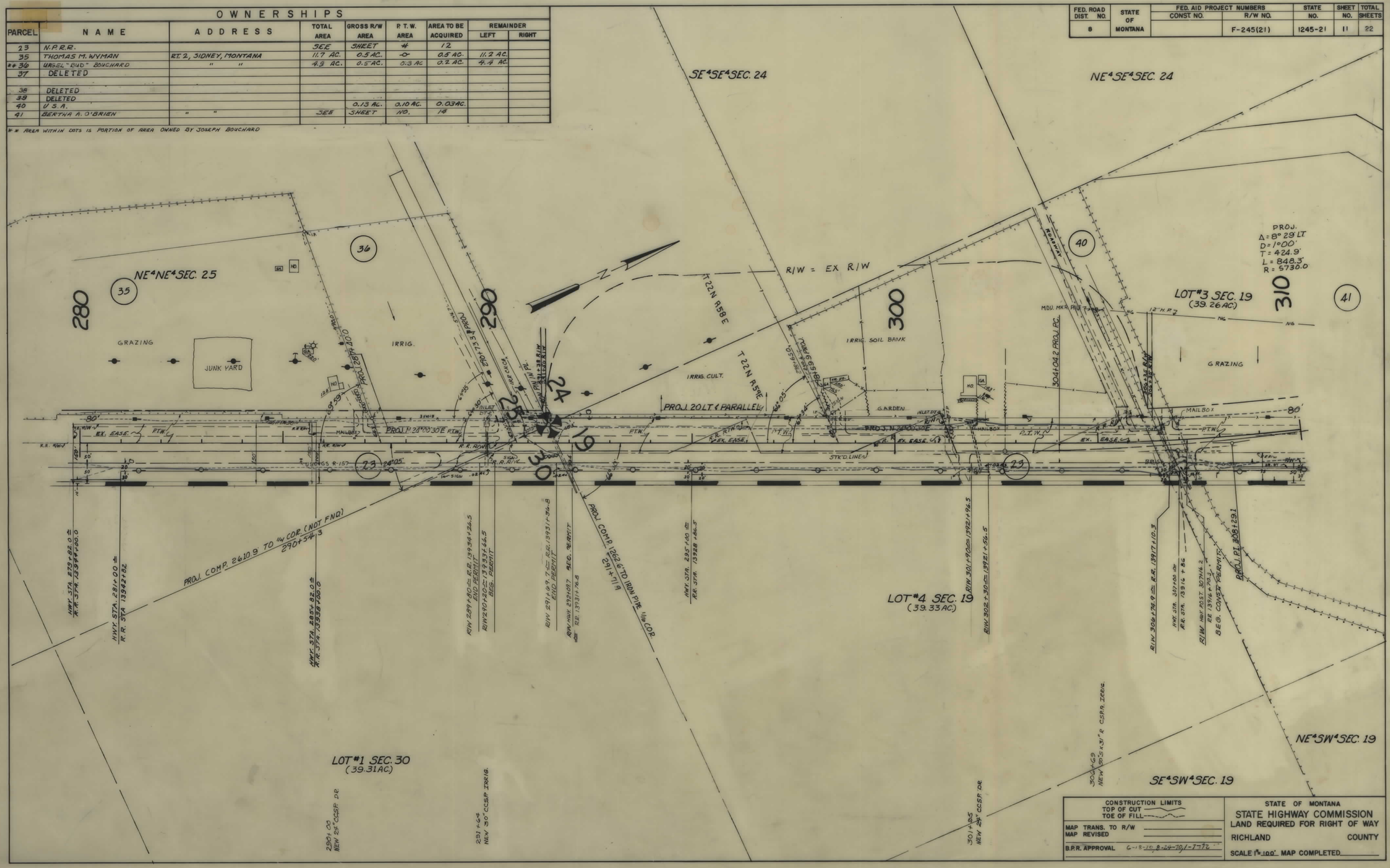

CONSTRUCTION LIMITS	STATE OF MONTANA
TOP OF CUT ~~~~	STATE HIGHWAY COMMISSION
TOE OF FILL -----	LAND REQUIRED FOR RIGHT OF WAY
MAP TRANS. TO R/W	RICHLAND COUNTY
MAP REVISED	
B.P.R. APPROVAL 6-18-70, 8-24-70, 1-7-72	SCALE 1" = 100' MAP COMPLETED

FED. ROAD DIST. NO.	STATE OF MONTANA	FED. AID PROJECT NUMBERS CONST. NO.	R/W NO.	STATE NO.	SHEET NO.	TOTAL SHEETS
8			F-245(21)	1245-21	12	22

OWNERSHIPS

PARCEL	NAME	ADDRESS	TOTAL AREA	GROSS R/W AREA	P. T. W. AREA	AREA TO BE ACQUIRED	REMAINDER LEFT	REMAINDER RIGHT	CONST. PERMIT
23	N.P.R.R.CO.			6.9 AC.	-0-	6.9 AC.			7.2 AC.
39	DELETED								
40	U.S.A.	" "	"	"	"	"			
41	BERTHA O'BRIEN	" "		4.43 AC.	2.07 AC.	2.36 AC.			
39 & 41	" "	" "	146.65 AC.	4.43 AC.	2.09 AC.	2.38 AC.	19.43 AC.	122.79 AC.	
42	PAULINE O'BRIEN KOPP	" "	4.1 AC.	0.9 AC.	0.2 AC.	0.7 AC.	3.2 AC.		
43	DONALD R. & LORNA EDEBURN	" "	1.0 AC.	0.6 AC.	-0-	0.6 AC.	0.4 AC.		
44	RITA GULBRAA	" "	41.3 AC.	4.7 AC.	-0-	4.7 AC	34.2 AC.	2.4 AC.	
45	U.S.A.	" "		0.8 AC	-0-	0.8 AC.			
46	G.N.R.R.			0.6 AC.	-0-	0.6 AC.			
47	REX GEBHARDT	" "	SEE	SHEET	#	15			

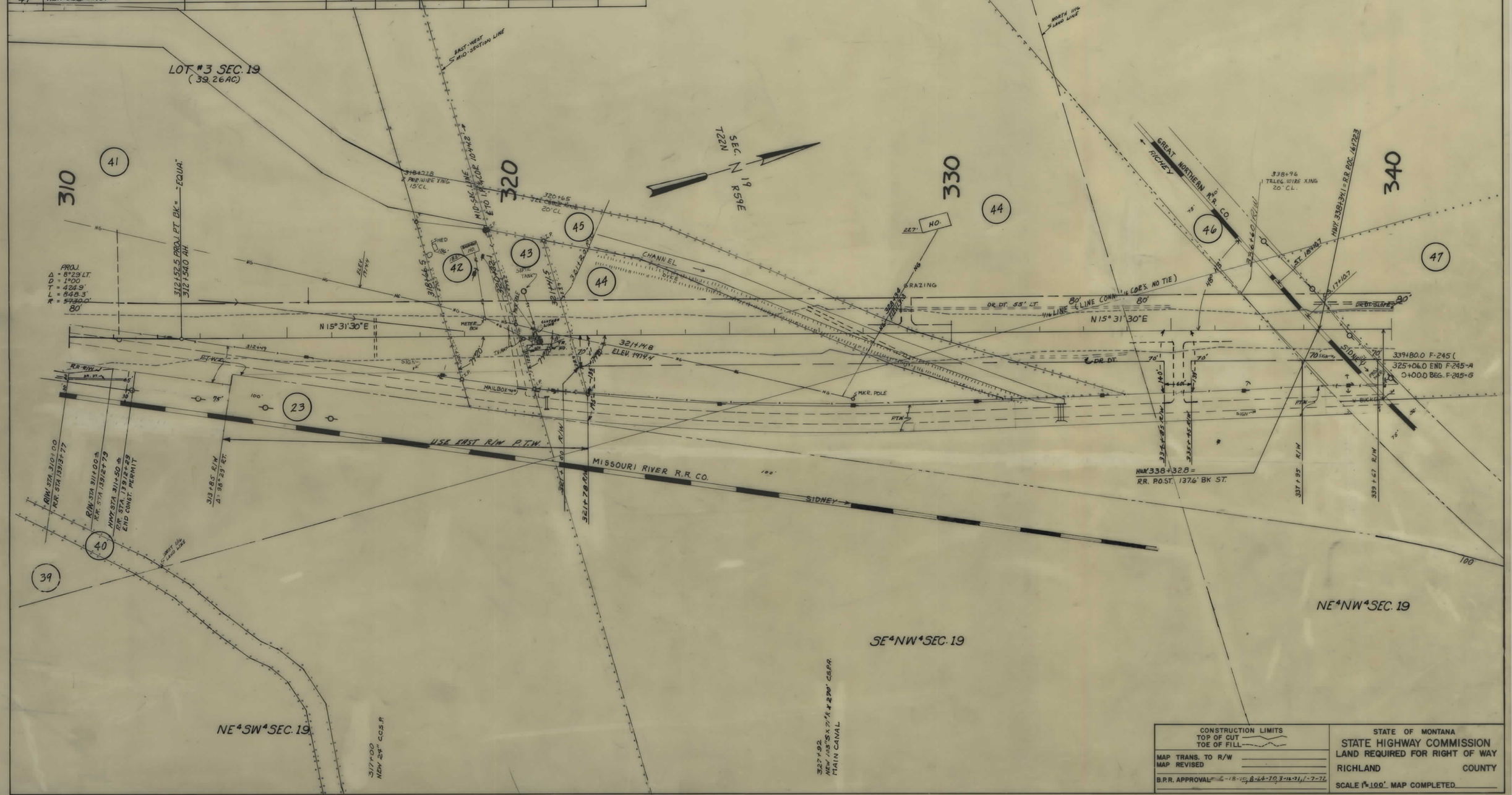

CONSTRUCTION LIMITS
TOP OF CUT
TOE OF FILL

MAP TRANS. TO R/W
MAP REVISED

B.P.R. APPROVAL 6-18-70, 8-6-70, 3-16-71, 1-7-72

STATE OF MONTANA
STATE HIGHWAY COMMISSION
LAND REQUIRED FOR RIGHT OF WAY
RICHLAND COUNTY

SCALE 1" = 100' MAP COMPLETED

FED. ROAD DIST. NO.	STATE OF MONTANA	FED. AID PROJECT NUMBERS CONST. NO.	R/W NO.	STATE NO.	SHEET NO.	TOTAL SHEETS
8			F-245(21)	1245-21	13	22

OWNERSHIPS

PARCEL	NAME	ADDRESS	TOTAL AREA	GROSS R/W AREA	P. T. W. AREA	AREA TO BE ACQUIRED	REMAINDER LEFT	REMAINDER RIGHT	CONST. PERMIT
47	REX GEBHARDT	SIDNEY, MONTANA	9.4 AC.	4.5 AC.	0.6 AC.	3.9 AC.	4.9 AC.		0.2 AC.
48	DELETED								
49	REX & MARY GEBHARDT	" "	9.5 AC.	0.7 AC.	0.3 AC.	0.4 AC.	8.8 AC.		
50	DELETED								
51	D.W. & AGATHEA PEER		16.7 AC.	1.7 AC.	1.4 AC.	0.3 AC.	15.0 AC.		
52	FARMERS UNION CENTRAL EXCHANGE	SIDNEY MONTANA	29.5 AC.	0.7 AC.	-0-	0.7 AC.		28.8 AC.	
53	W.H. & EDNA I. MERCIER	SIDNEY, MONTANA	0.89 AC.	0.06 AC.	-0-	0.06 AC.	0.83 AC.		
54	HAROLD L. & GLADYS ATKINSON	" "	0.86 AC.	0.11 AC.	-0-	0.11 AC.	0.75 AC.		
55	LYDIA A. GABEL, 1/3 INT., GLORIA HUSE, 1/9 INT. ELIZABETH SNOW, 1/9 INT. JANET KEMMER, 1/9 INT., SHIRLEY JOHNSON, 1/9 INT., MARGIE KAY GABEL, 1/9 INT., JOHN G. GABEL, 1/9 INT.	SIDNEY, MONTANA							

LOT #4 SEC. 18 (39.11 AC.) SEE SHEET # 14

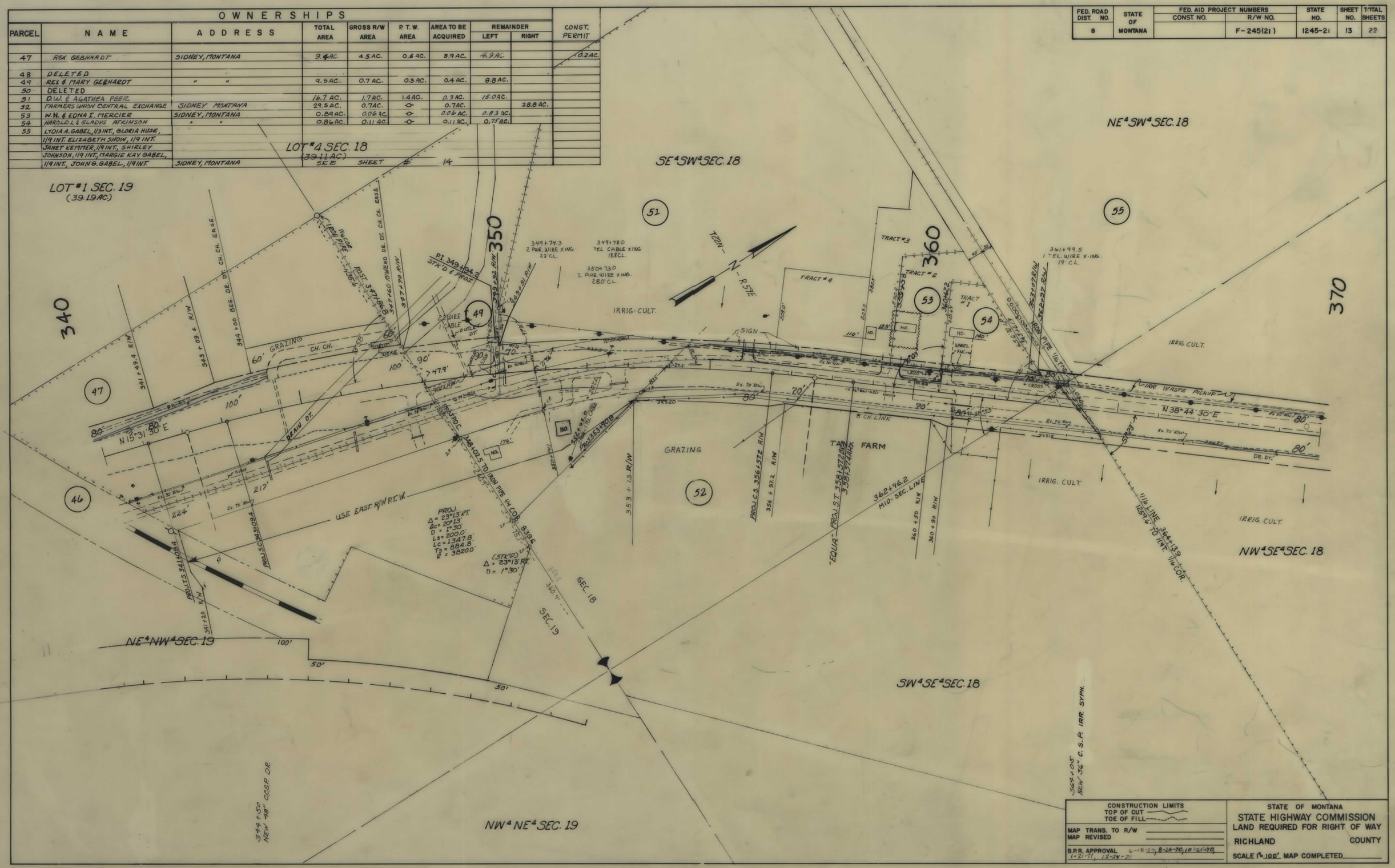

CONSTRUCTION LIMITS	STATE OF MONTANA
TOP OF CUT / TOE OF FILL	STATE HIGHWAY COMMISSION LAND REQUIRED FOR RIGHT OF WAY
MAP TRANS. TO R/W / MAP REVISED	RICHLAND COUNTY
B.P.R. APPROVAL 6-18-70, 8-26-70, 10-26-70, 1-21-71, 12-29-71	SCALE 1" = 100' MAP COMPLETED

FED. ROAD DIST. NO.	STATE OF MONTANA	FED. AID PROJECT NUMBERS CONST. NO.	R/W NO.	STATE NO.	SHEET NO.	TOTAL SHEETS
8			F-245(21)	1245-21	14	22

OWNERSHIPS

PARCEL	NAME	ADDRESS	TOTAL AREA	GROSS R/W AREA	P. T. W. AREA	AREA TO BE ACQUIRED	REMAINDER LEFT	REMAINDER RIGHT	CONST. PERMIT
55	LYDIA A. GABEL, 1/3 INT., ET. AL.	SIDNEY, MONTANA	72.0 AC.	6.0 AC.	3.8 AC.	2.2 AC.	15.8 AC.	50.2 AC.	
56	LYDIA HAFFNER GABEL		78.8 AC.	1.5 AC.	1.2 AC.	0.3 AC.	76.7 AC.	0.8 AC.	0.3 AC.
57	N.P.R.R.								0.4 AC.
58	ALBERT H. & ANNE GROSKINSKY	RT. 1, BOX 195, SIDNEY, MONTANA	SEE	SHEET	#	15			

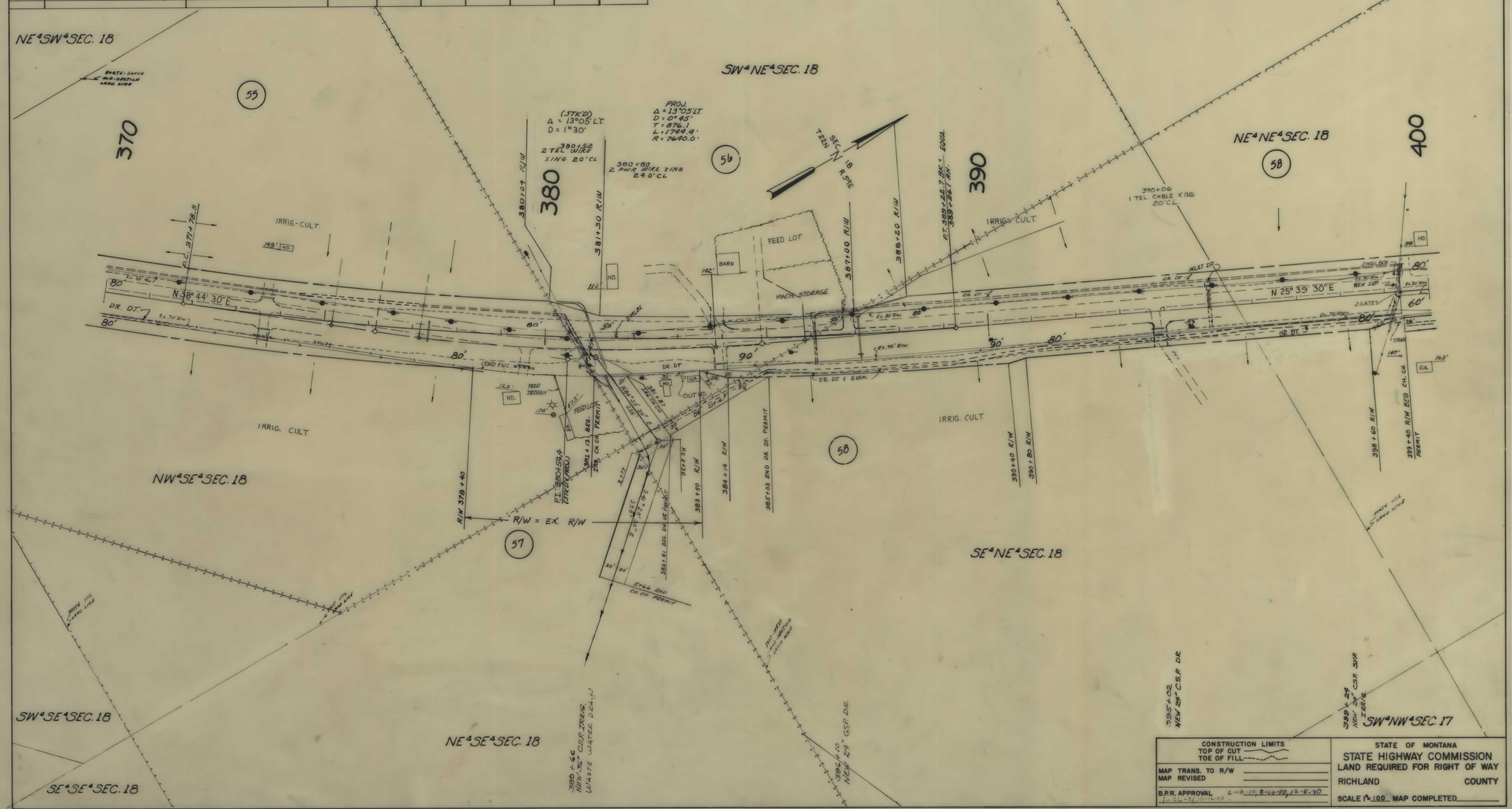

CONSTRUCTION LIMITS	STATE OF MONTANA
TOP OF CUT ———	STATE HIGHWAY COMMISSION
TOE OF FILL - - - -	LAND REQUIRED FOR RIGHT OF WAY
MAP TRANS. TO R/W _____	RICHLAND COUNTY
MAP REVISED _____	
B.P.R. APPROVAL 1-26-71, 10-16-73, 6-18-70, 8-24-70, 12-8-70	SCALE 1" = 100' MAP COMPLETED _____

FED. ROAD DIST. NO.	STATE OF MONTANA	FED. AID PROJECT NUMBERS CONST. NO.	R/W NO.	STATE NO.	SHEET NO.	TOTAL SHEETS
8			F-245(21)	1245-21	15	22

OWNERSHIPS

PARCEL	NAME	ADDRESS	TOTAL AREA	GROSS R/W AREA	P. T. W. AREA	AREA TO BE ACQUIRED	REMAINDER LEFT	REMAINDER RIGHT	CONST. PERMIT
58	ALBERT H. & ANNE GROSKINSKY	RT. 1, BOX 195, SIDNEY, MONTANA	204.0 AC.	8.5 AC.	5.3 AC.	3.2 AC.	22.9 AC.	172.6 AC.	0.58 AC.
59	U. S. A.			0.1 AC.		0.1 AC.			0.05 AC.
60	BEAGLE LAND & LIVESTOCK CO.	120 2ND. AVE. S.W., SIDNEY, MONTANA	SEE	SHEET	#	16			

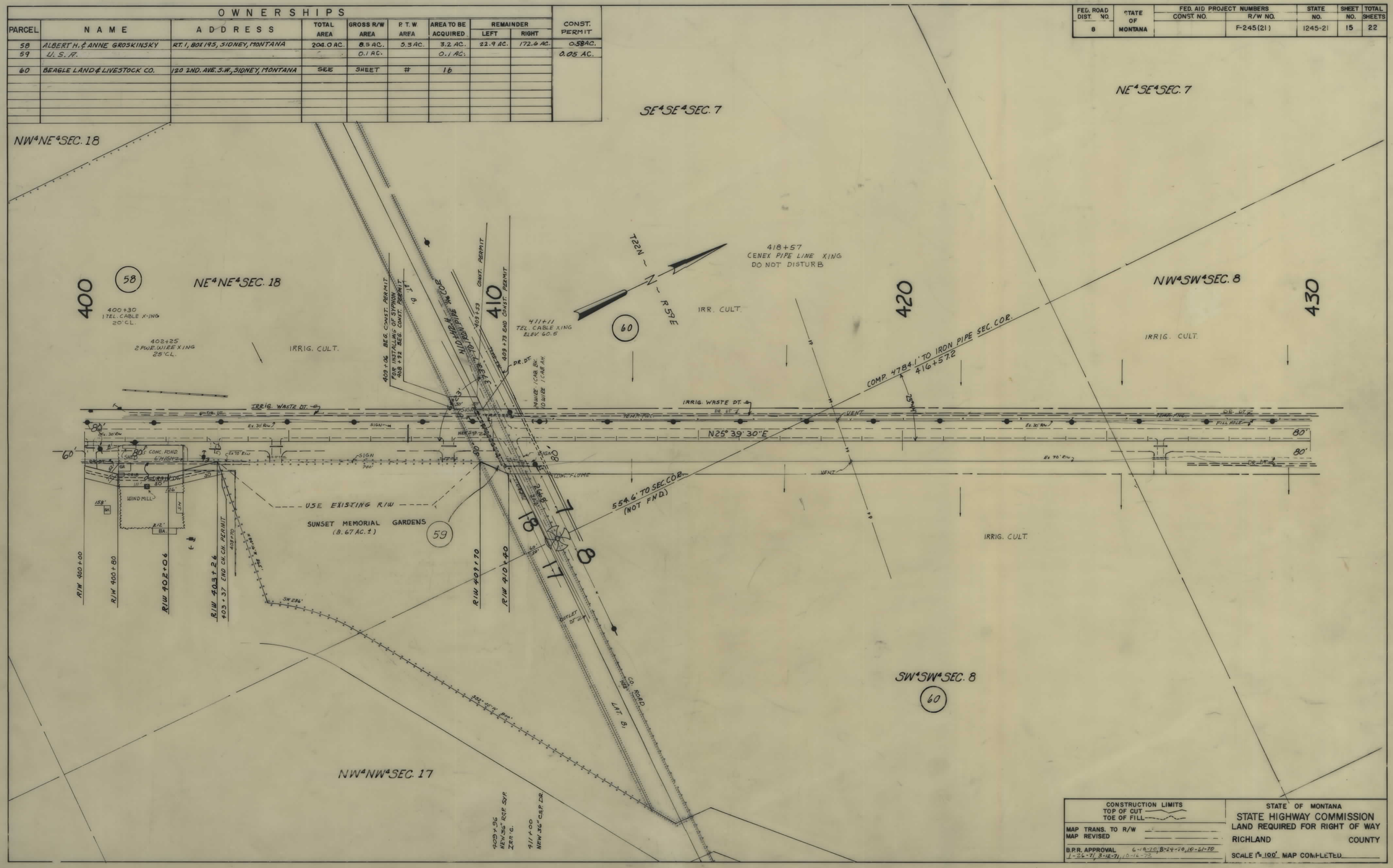

CONSTRUCTION LIMITS	STATE OF MONTANA
TOP OF CUT TOE OF FILL	STATE HIGHWAY COMMISSION LAND REQUIRED FOR RIGHT OF WAY
MAP TRANS. TO R/W MAP REVISED	RICHLAND COUNTY
B.P.R. APPROVAL 6-18-70, 8-24-70, 10-21-70 1-26-71, 3-18-71, 10-16-72	SCALE 1" = 100' MAP COMPLETED

FED. ROAD DIST. NO.	STATE OF MONTANA	FED. AID PROJECT NUMBERS CONST. NO.	R/W NO.	STATE NO.	SHEET NO.	TOTAL SHEETS
8			F-245(21)	1245-21	16	22

OWNERSHIPS

PARCEL	NAME	ADDRESS	TOTAL AREA	GROSS R/W AREA	P. T. W. AREA	AREA TO BE ACQUIRED	REMAINDER LEFT	REMAINDER RIGHT
60	BEAGLE LAND & LIVESTOCK CO.	120 2ND. AVE. S.W., SIDNEY, MONTANA	306.6 AC.	10.5 AC.	6.8 AC.	3.7 AC.	163.8 AC.	132.3 AC.
61	MARY BUXBAUM	" "	SEE	SHEET	#	17		

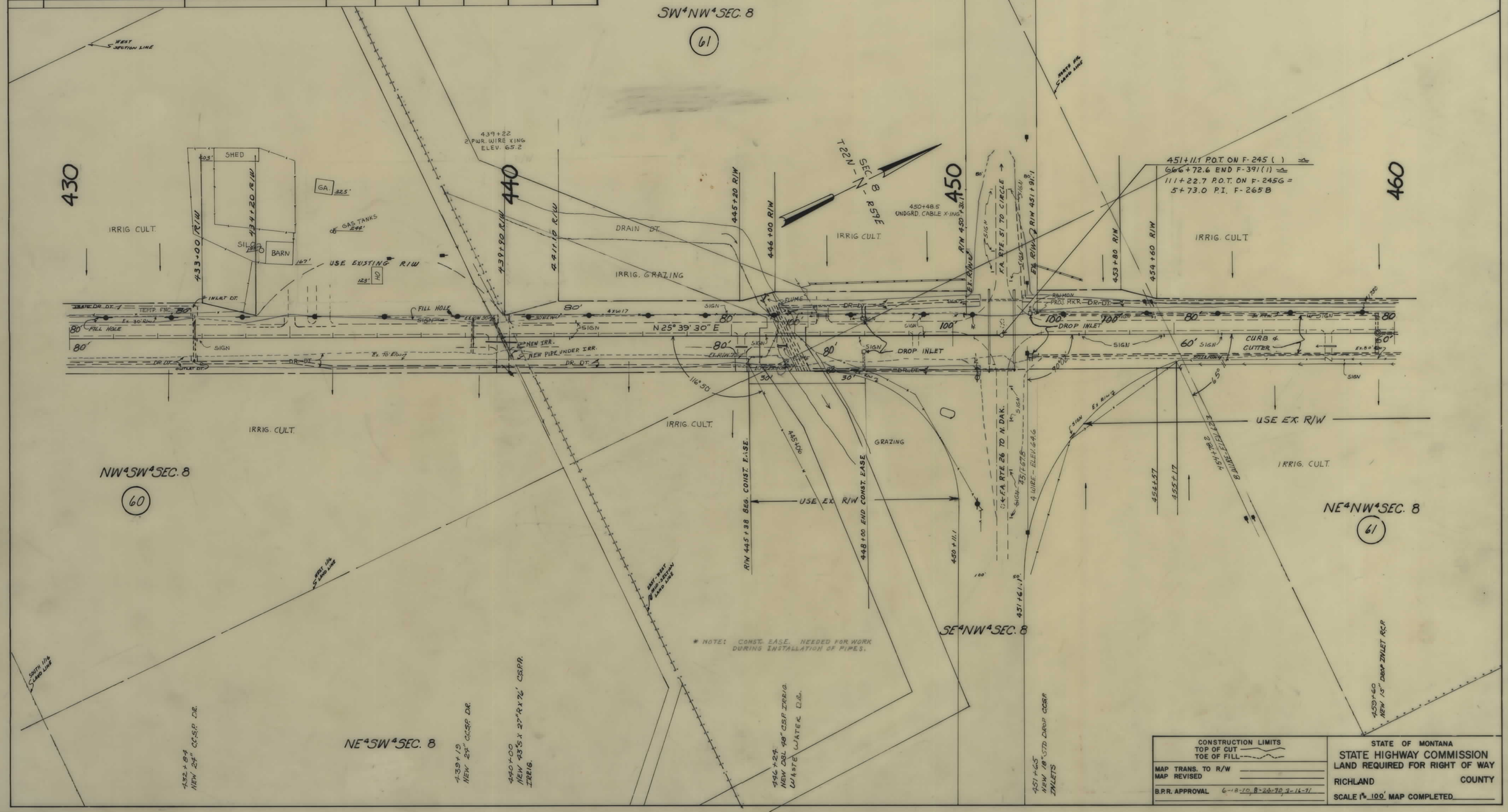

CONSTRUCTION LIMITS	STATE OF MONTANA
TOP OF CUT ———	STATE HIGHWAY COMMISSION
TOE OF FILL - - - -	LAND REQUIRED FOR RIGHT OF WAY
MAP TRANS. TO R/W	RICHLAND COUNTY
MAP REVISED	
B.P.R. APPROVAL 6-18-70, 8-26-70, 3-16-71	SCALE 1" = 100' MAP COMPLETED

FED. ROAD DIST. NO.	STATE OF MONTANA	FED. AID PROJECT NUMBERS CONST. NO.	R/W NO.	STATE NO.	SHEET NO.	TOTAL SHEETS
8			F-245(21)	1245-21	17	22

OWNERSHIPS

PARCEL	NAME	ADDRESS	TOTAL AREA	GROSS R/W AREA	P.T.W. AREA	AREA TO BE ACQUIRED	REMAINDER LEFT	REMAINDER RIGHT	CONST. PERMIT OR EASE.	CH. CH. EASE.
61	MARY BUXBAUM	SIDNEY, MONTANA	139.3 AC.	10.4 AC.	7.6 AC.	2.8 AC.	104.9 AC.	24.0 AC.	0.3 AC.	"
62	GEORGE KERBEL	RTE. 1, BOX 183, SIDNEY, MONTANA		1.1 AC.	-0-	1.1 AC.				
63	U.S.A.			0.9 AC.	-0-	0.9 AC.			1.8 AC.	
64	GEORGE KERBEL	" " " "		0.3 AC.	-0-	0.3 AC.				1.1 AC.
62 & 64	" "	" " " "	82.3 AC.	1.4 AC.	-0-	1.4 AC.		80.9 AC.		1.1 AC.
65	ROY MADSEN DESN	SIDNEY, MONTANA								0.2 AC.
66	ROY MADSEN DEGN	BOX 180, SIDNEY, MONTANA	SEE	SHEET	# 18					

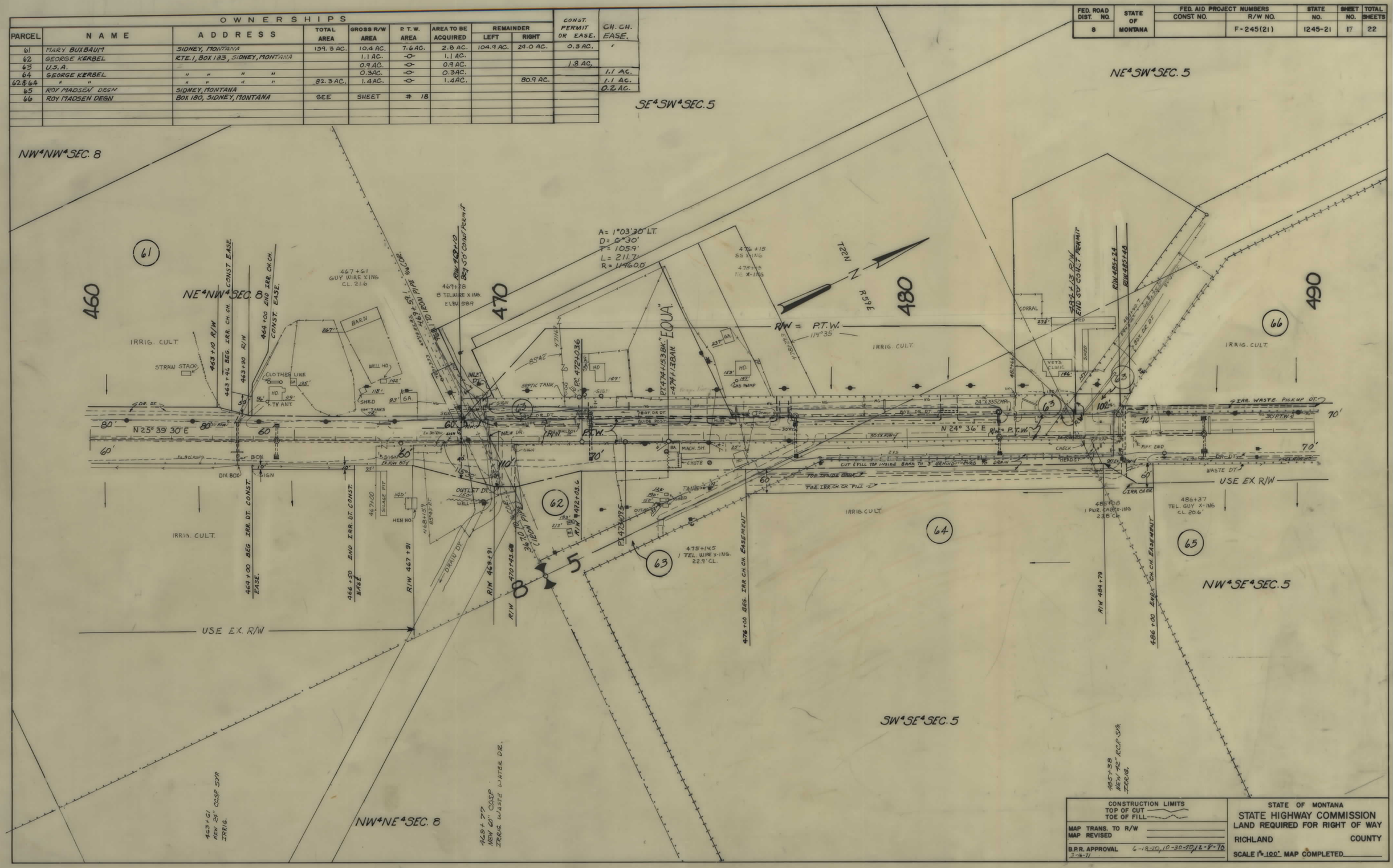

FED. ROAD DIST. NO.	STATE OF MONTANA	FED. AID PROJECT NUMBERS CONST. NO.	R/W NO.	STATE NO.	SHEET NO.	TOTAL SHEETS
8			F-245(21)	1245-21	18	22

OWNERSHIPS

PARCEL	NAME	ADDRESS	TOTAL AREA	GROSS R/W AREA	P. T. W. AREA	AREA TO BE ACQUIRED	REMAINDER LEFT	REMAINDER RIGHT	CONST. PERMIT
66	ROY MADSEN DEGN	BOX 180, SIDNEY, MONTANA	77.8 AC.	0.5 AC.	-0-	0.5 AC.	77.3 AC.		
67	U.S.A.			56,155 S.F.	51955 S.F.	4200 S.F.			
68	MARGARET DEAN ESTATE	SIDNEY, MONTANA	0.67 AC.	0.02 AC		0.02 AC.	0.65 AC		
69	RICHLAND COUNTY								0.2 AC.
70	EDWARD L. & GAIL CARPENTER	RT. 1, BOX 178A, SIDNEY, MONTANA							850 S.F.
71	GAAR M. & JOE C. THOMAS	BOX 407, SIDNEY, MONTANA							780 S.F.
72	HARRY KRUGER ESTATE	NONE							1510 S.F.
73	EDWARD M STERHAU	SIDNEY, MONTANA							1200 S.F.
74	BENEDICT & GERTRUDE L. NESS	BOX 151, SIDNEY, MONTANA	27,930 S.F.	2793 S.F.	-0-	2793 S.F.	25,137 S.F.		
75	ELDRIDGE PETERSEN	BOX 3511, BUTTE, MONTANA	SEE	SHEET	NO	19			
76	JULIEN L. VERHASSELT	RT. 1, BOX 172, SIDNEY, MONTANA	SEE	SHEET	NO.	19			
85	JOHNNY O. & DOROTHY P VERHASSELT	SIDNEY, MONTANA	52,350 S.F.	3850 S.F.		5820 S.F.	46,500 S.F.		

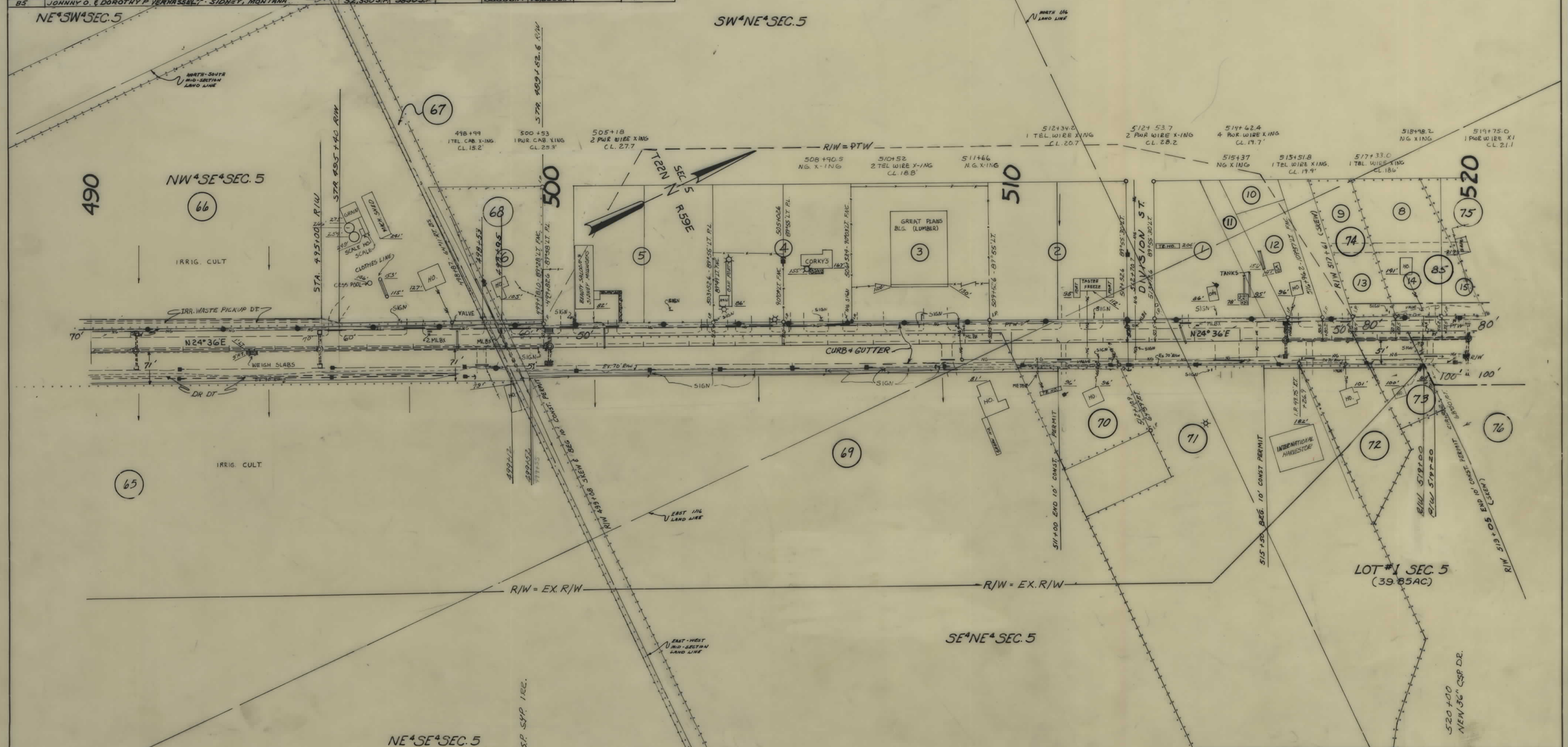

CONSTRUCTION LIMITS	STATE OF MONTANA
TOP OF CUT ———	STATE HIGHWAY COMMISSION
TOE OF FILL - - - -	LAND REQUIRED FOR RIGHT OF WAY
MAP TRANS. TO R/W	RICHLAND COUNTY
MAP REVISED	
B.P.R. APPROVAL 6-18-70 9-2-70 10-21-70 12-8-70	SCALE 1" = 100' MAP COMPLETED

FED. ROAD DIST. NO.	STATE OF MONTANA	FED. AID PROJECT NUMBERS CONST. NO.	R/W NO.	STATE NO.	SHEET NO.	TOTAL SHEETS
8			F-245 (21)	1245-21	19	22

OWNERSHIPS

PARCEL	NAME	ADDRESS	TOTAL AREA	GROSS R/W AREA	P. T. W. AREA	AREA TO BE ACQUIRED	REMAINDER LEFT	REMAINDER RIGHT	CONST. PERMIT AREA	EASEMENT AREA
75	ELDRIDGE PETERSEN	BOX 3511, BUTTE, MONTANA	224,920 S.F.	8735 S.F.	-0-	8735 S.F.	213,085 S.F.		5729 S.F.	
76	JULIEN L. VERHASSELT	RTE. NO. 1, BOX 172, SIDNEY, MONTANA	13.9 AC.	0.9 AC.	0.6 AC.	0.3 AC.		13.0 AC.	0.12 AC.	
77	DELETED									
78	U. S. A.			730 S.F.	-0-	730 S.F.			4500 S.F.	
79	ANNA M. PETERSON	SIDNEY, MONTANA								
80	HENRY A. JOHNSON	RTE. NO. 1, BOX 166, SIDNEY, MONTANA								0.5 AC.
81	RALPH A. KAPPEL	" "								1.7 AC.
82	SIDNEY BOWLING CENTER	C/O D & S TIRE & OIL CO.	SEE	SHEET	#	20				
86	HUNTLEY C. BRUMFIELD	SIDNEY, MONTANA	0.22 AC.	0.01 AC.	-0-	0.01 AC.		0.21 AC.	585 S.F.	
89	CLIFFORD + OCIE JANITA JENSEN	BOX 287 SIDNEY MONTANA							0.31 AC.	

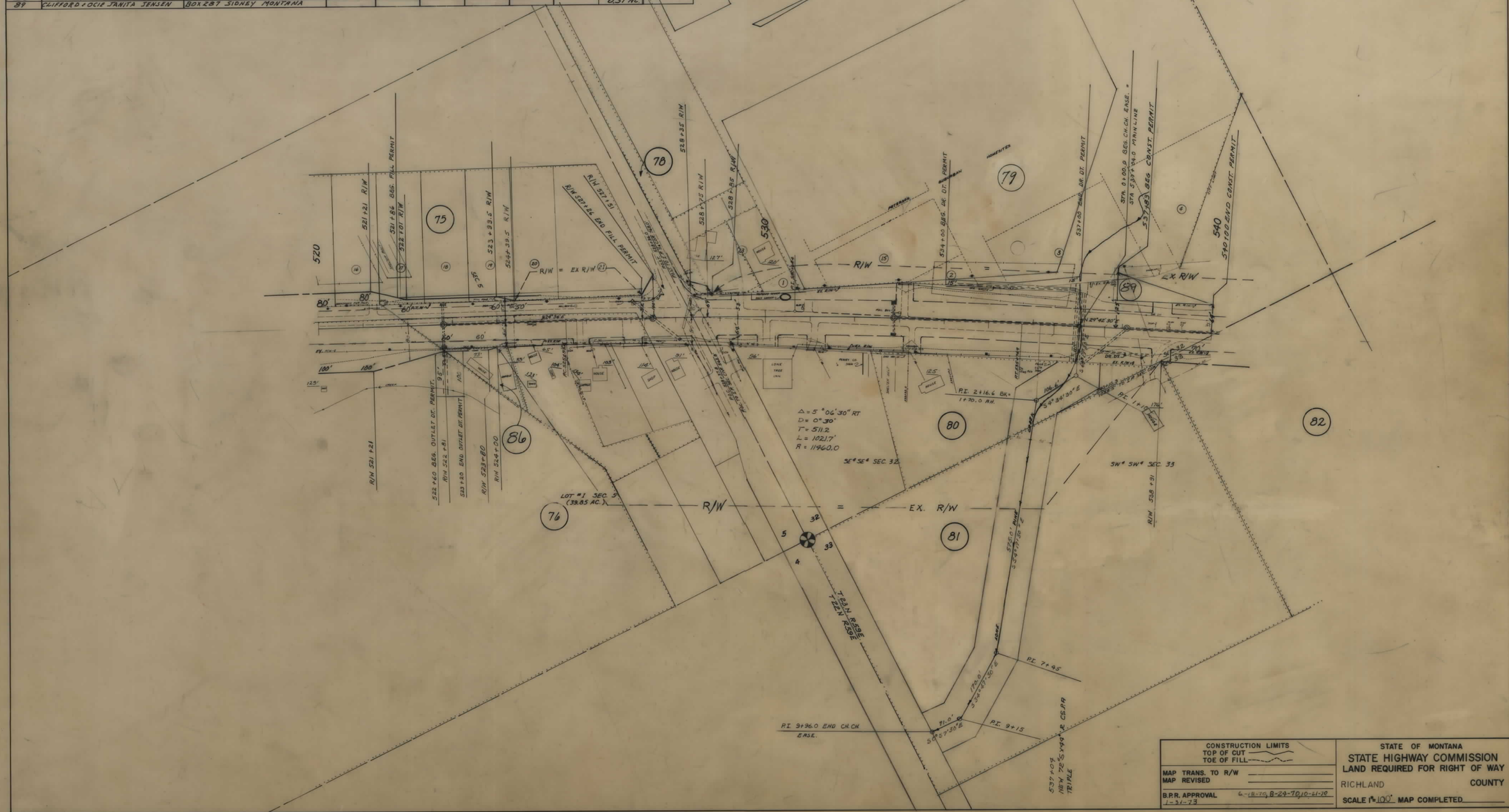

CONSTRUCTION LIMITS	STATE OF MONTANA
TOP OF CUT ———	STATE HIGHWAY COMMISSION
TOE OF FILL - - - -	LAND REQUIRED FOR RIGHT OF WAY
MAP TRANS. TO R/W	RICHLAND COUNTY
MAP REVISED	
B.P.R. APPROVAL 1-31-73	6-18-70, 8-24-70, 10-21-70
	SCALE 1" = 100' MAP COMPLETED

FED. ROAD DIST. NO.	STATE OF MONTANA	FED. AID PROJECT NUMBERS CONST. NO.	R/W NO.	STATE NO.	SHEET NO.	TOTAL SHEETS
8			F-245(21)	1245-21	20	22

OWNERSHIPS

PARCEL	NAME	ADDRESS	TOTAL AREA	GROSS R/W AREA	P. T. W. AREA	AREA TO BE ACQUIRED	REMAINDER LEFT	REMAINDER RIGHT	CONST. PERMIT AREA
82	SIDNEY BOWLING CENTER	C/O D&S TIRE & OIL CO.	7.0 AC.	0.05 AC.	-0-	0.05 AC.		6.95 AC.	
83	U.S.A.								1875 S.F.
84	C. BEN HERRON	751 S. CENTRAL, SIDNEY, MONTANA	32,141 S.F.	6696 S.F.	5952 S.F.	744 S.F.	25,445 S.F.		
92	JOHN P. & MARY ANN MESCHKE	RTE. 1, SIDNEY, MONTANA	11,861 S.F.	646 S.F.	248 S.F.	398 S.F.	11,215 S.F.		700 S.F.
90	JESSE BAXTER	" "	13,168 S.F.	2054 S.F.	1661 S.F.	393 S.F.	11,114 S.F.		315 S.F.
91	RALPH K. & SOLVEG BEIER	" "	30,437 S.F.	1863 S.F.	1303 S.F.	560 S.F.	28,574 S.F.		

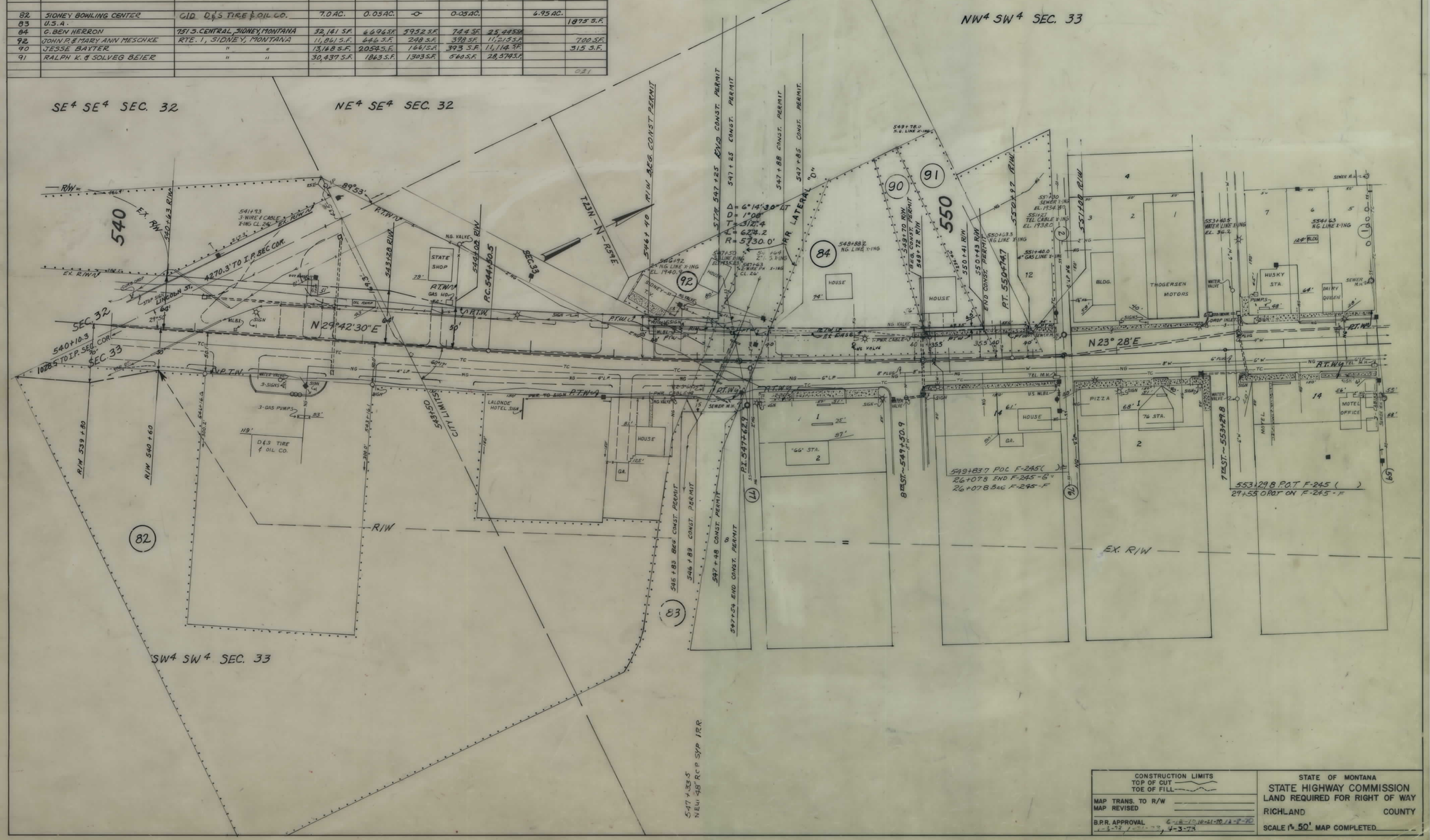

CONSTRUCTION LIMITS	STATE OF MONTANA
TOP OF CUT / TOE OF FILL	STATE HIGHWAY COMMISSION
MAP TRANS. TO R/W	LAND REQUIRED FOR RIGHT OF WAY
MAP REVISED	RICHLAND COUNTY
B.P.R. APPROVAL 6-18-70, 10-21-70, 12-8-70, 1-5-72, 1-21-72, 4-3-72	SCALE 1" = 50' MAP COMPLETED

FED. ROAD DIST. NO.	STATE OF MONTANA	FED. AID PROJECT NUMBERS		STATE NO.	SHEET NO.	TOTAL SHEETS
		CONST. NO.	R/W NO.			
8			F-245 (21)	1245-21	21	22

OWNERSHIPS

PARCEL	NAME	ADDRESS	TOTAL AREA	GROSS R/W AREA	P. T. W. AREA	AREA TO BE ACQUIRED	REMAINDER LEFT	REMAINDER RIGHT	CONST. PERMIT AREA

NW4SW4 SEC. 33

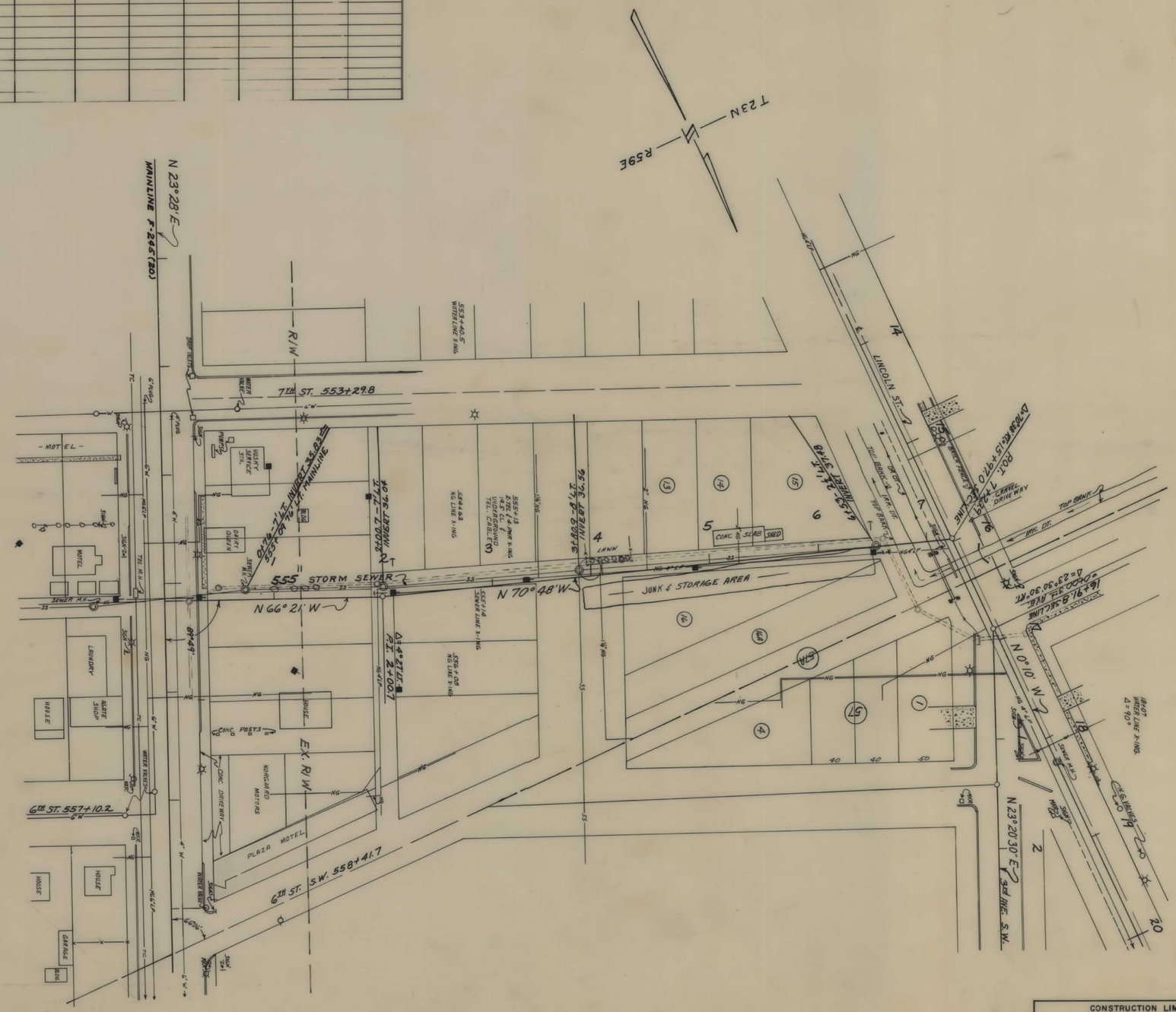

CONSTRUCTION LIMITS	STATE OF MONTANA
TOP OF CUT ———	STATE HIGHWAY COMMISSION
TOE OF FILL - - - -	LAND REQUIRED FOR RIGHT OF WAY
MAP TRANS. TO R/W	RICHLAND COUNTY
MAP REVISED	
B.P.R. APPROVAL 6-12-70	SCALE 1" = 50' MAP COMPLETED

FED. ROAD DIST. NO.	STATE OF MONTANA	FED. AID PROJECT NUMBERS CONST. NO.	R/W NO.	STATE NO.	SHEET NO.	TOTAL SHEETS
8			F-245(21)	1245-21	22	22

OWNERSHIPS

PARCEL	NAME	ADDRESS	TOTAL AREA	GROSS R/W AREA	P. T. W. AREA	AREA TO BE ACQUIRED	REMAINDER LEFT	REMAINDER RIGHT	CONST. PERMIT AREA

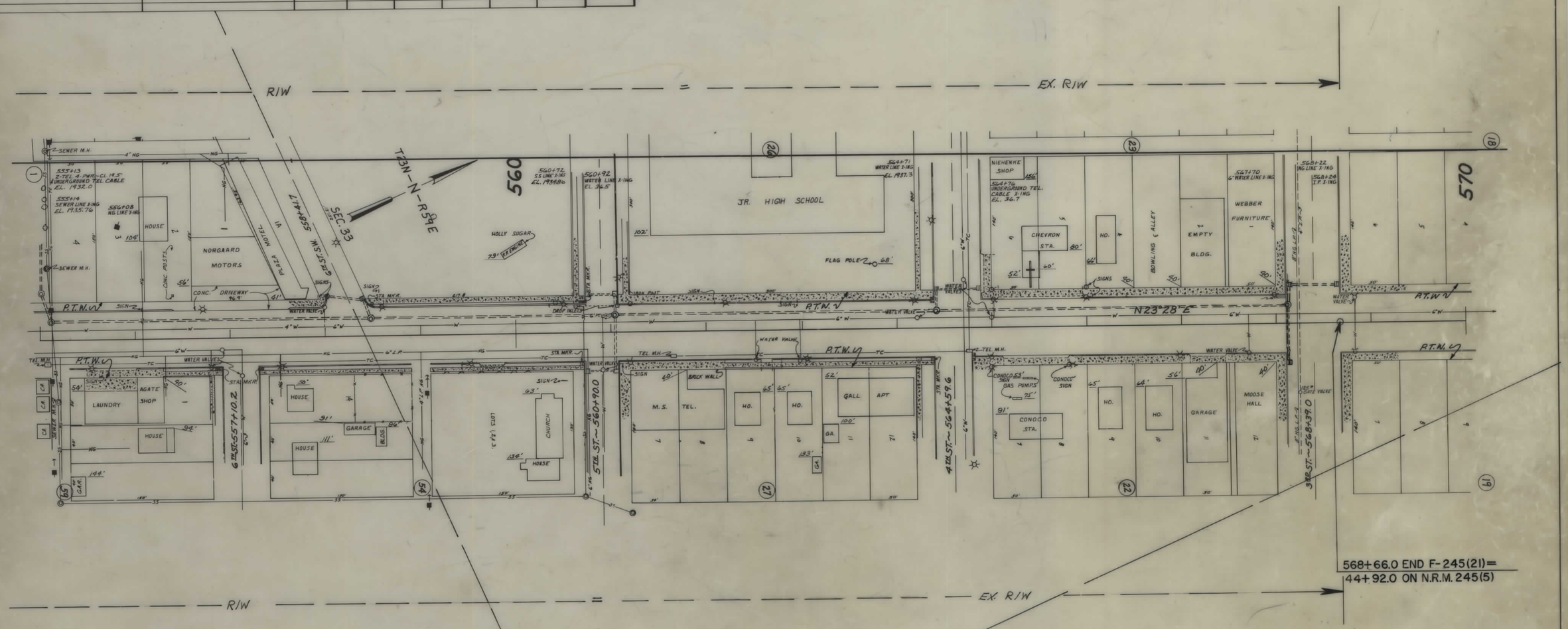

CONSTRUCTION LIMITS
TOP OF CUT
TOE OF FILL

MAP TRANS. TO R/W
MAP REVISED
B.P.R. APPROVAL 6-18-70

STATE OF MONTANA
STATE HIGHWAY COMMISSION
LAND REQUIRED FOR RIGHT OF WAY
RICHLAND COUNTY
SCALE 1" = 50' MAP COMPLETED