PLANS
NOT
TO
SCALE

FED. ROAD DIST. NO.	STATE	FED. AID PROJ. NO.	FISCAL YEAR	SHEET NO.	TOTAL SHEETS
1	MONT.	251-C		1	7

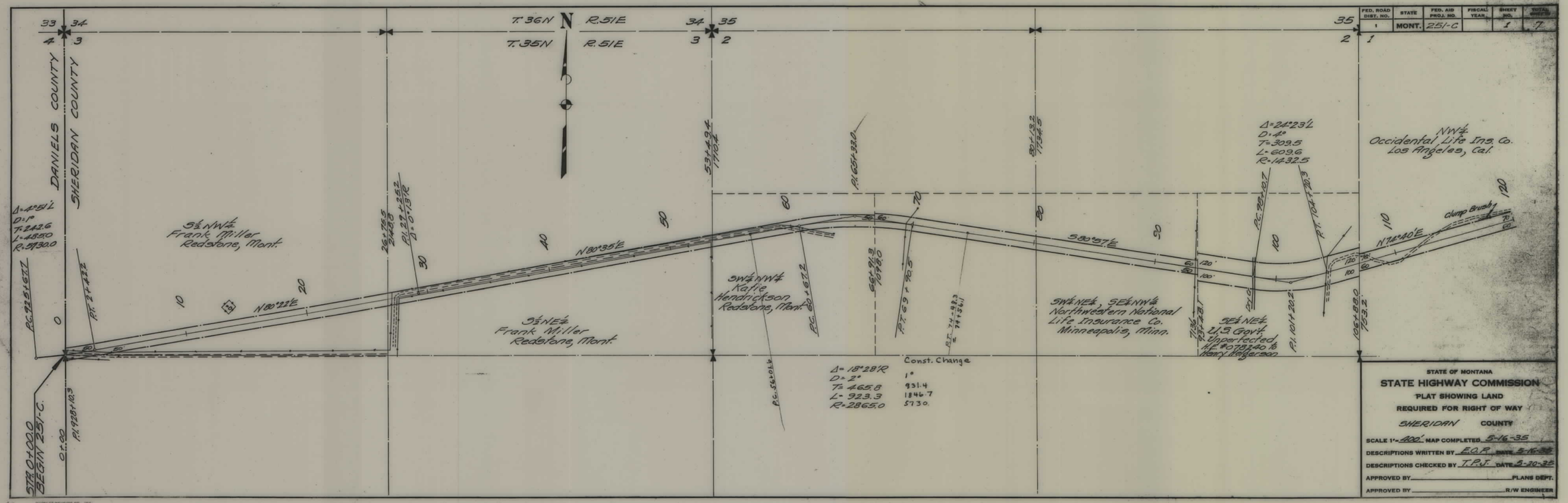

STATE OF MONTANA

STATE HIGHWAY COMMISSION

PLAT SHOWING LAND
REQUIRED FOR RIGHT OF WAY

SHERIDAN COUNTY

SCALE 1" = 400' MAP COMPLETED 5-16-35

DESCRIPTIONS WRITTEN BY E.Q.P. DATE 5-16-35

DESCRIPTIONS CHECKED BY T.P.J. DATE 5-20-35

APPROVED BY _____ PLANS DEPT.

APPROVED BY _____ R/W ENGINEER

FAP 251-C SHT 1 OF 7

4

FED. ROAD DIST. NO.	STATE	FED. AID PROJ. NO.	FISCAL YEAR	SHEET NO.	TOTAL SHEETS
1	MONT.	251-C		2	7

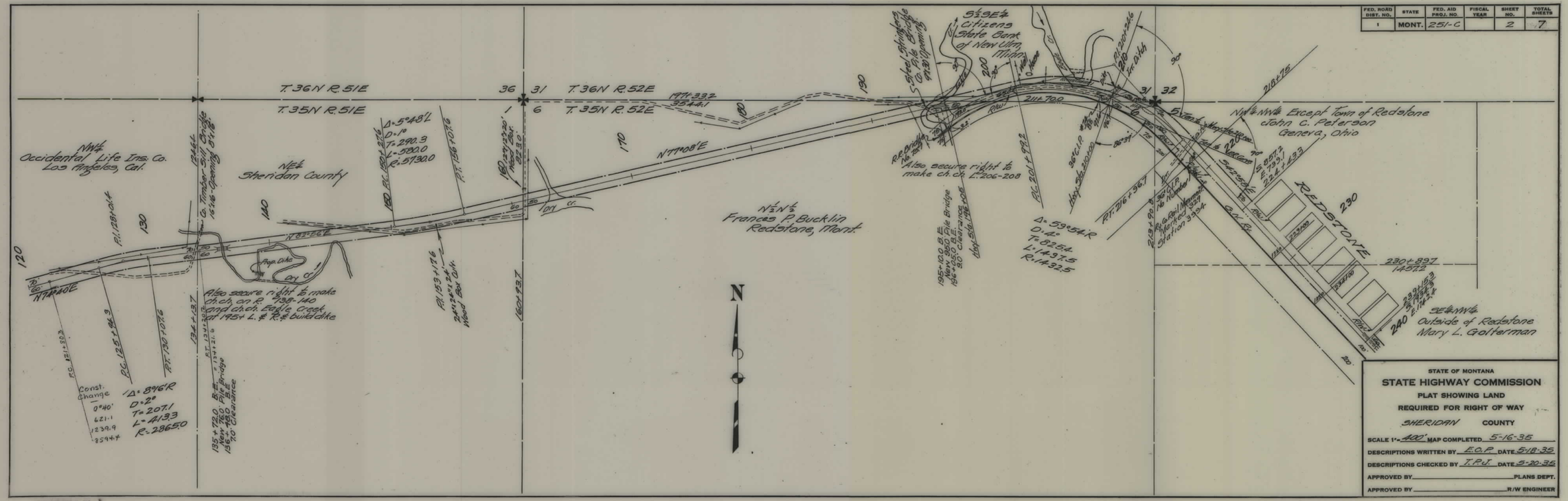

FAP 251-C SHT 2 OF 7

4

FED. ROAD DIST. NO.	STATE	FED. AID PROJ. NO.	FISCAL YEAR	SHEET NO.	TOTAL SHEETS
1	MONT.	251-C		3	7

STATE OF MONTANA

STATE HIGHWAY COMMISSION

PLAT SHOWING LAND

REQUIRED FOR RIGHT OF WAY

SHERIDAN COUNTY

SCALE 1" = 400' MAP COMPLETED 5-16-35

DESCRIPTIONS WRITTEN BY E.O.P. DATE 5-17-35

DESCRIPTIONS CHECKED BY T.P.J. DATE 5-20-35

APPROVED BY ________ PLANS DEPT.

APPROVED BY ________ R/W ENGINEER

FAP 251-C SHT 3 OF 7

FED. ROAD DIST. NO.	STATE	FED. AID PROJ. NO.	FISCAL YEAR	SHEET NO.	TOTAL SHEETS
1	MONT.	251-C		4	7

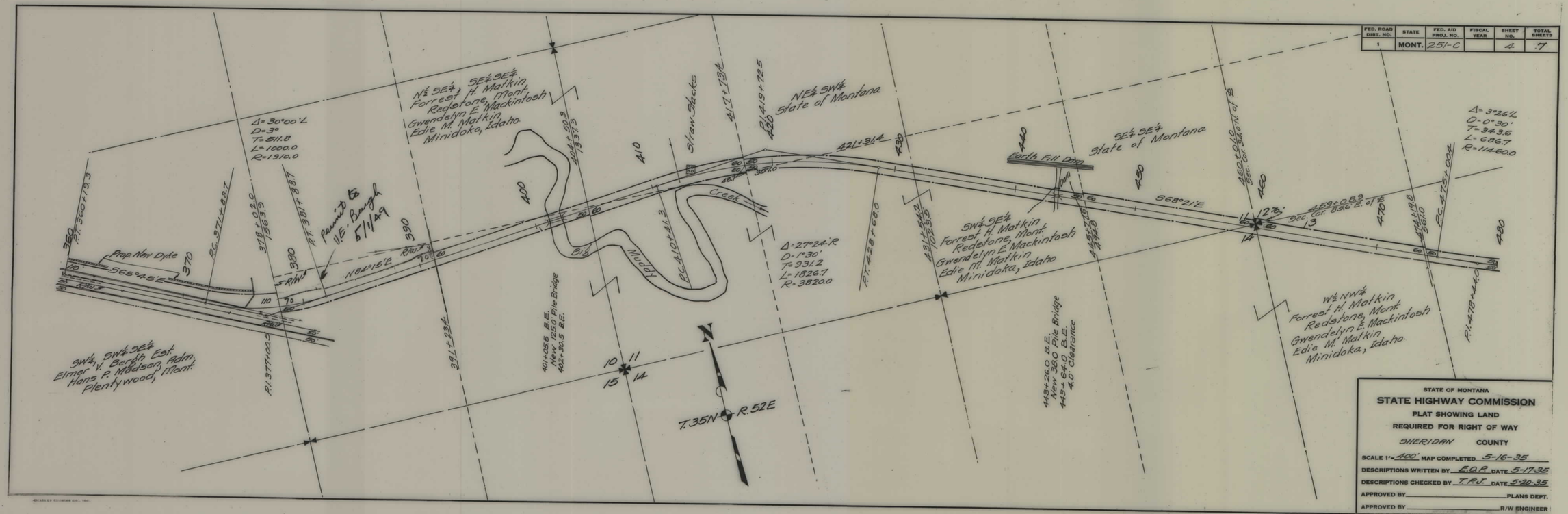

STATE OF MONTANA

STATE HIGHWAY COMMISSION

PLAT SHOWING LAND REQUIRED FOR RIGHT OF WAY

SHERIDAN COUNTY

SCALE 1" = 400' MAP COMPLETED 5-16-35

DESCRIPTIONS WRITTEN BY E.O.P. DATE 5-17-35

DESCRIPTIONS CHECKED BY T.R.J. DATE 5-20-35

APPROVED BY _____ PLANS DEPT.

APPROVED BY _____ R/W ENGINEER

FAP 251-C SHT 4 OF 7

5

FED. ROAD DIST. NO.	STATE	FED. AID PROJ. NO.	FISCAL YEAR	SHEET NO.	TOTAL SHEETS
1	MONT.	251-C		5	7

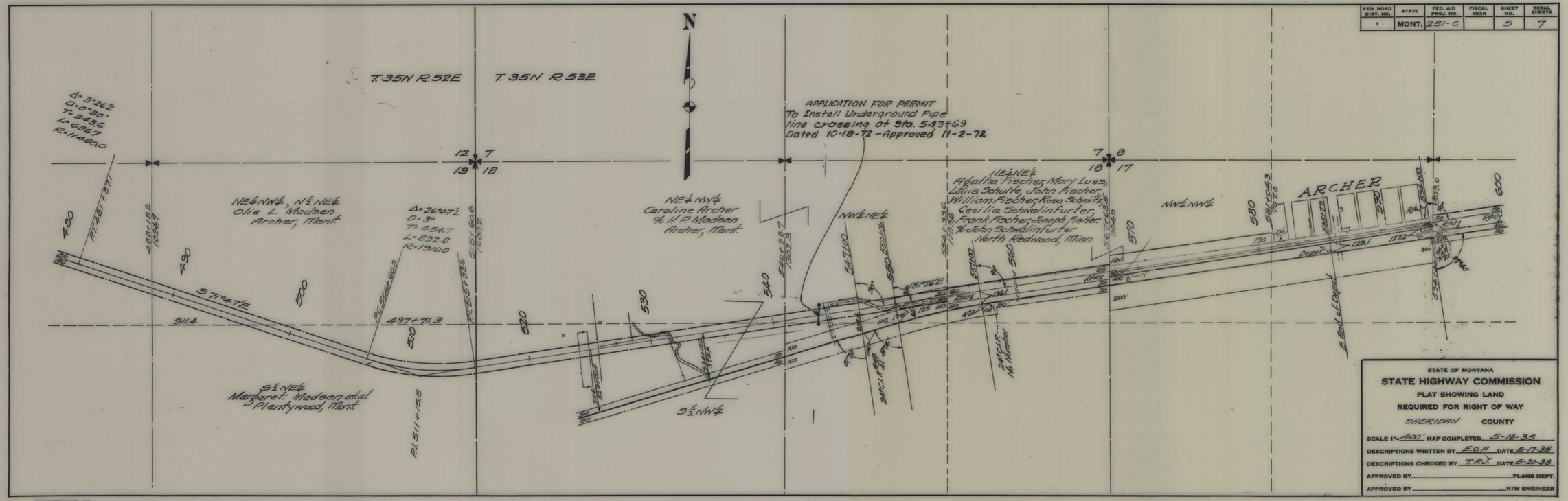

STATE OF MONTANA

STATE HIGHWAY COMMISSION

PLAT SHOWING LAND

REQUIRED FOR RIGHT OF WAY

SHERIDAN COUNTY

SCALE 1"= 400' MAP COMPLETED 5-16-35

DESCRIPTIONS WRITTEN BY E.O.R. DATE 5-17-35

DESCRIPTIONS CHECKED BY T.R.J. DATE 5-20-35

APPROVED BY _____ PLANS DEPT.

APPROVED BY _____ R/W ENGINEER

FAP 251-C SHT 5 OF 7

4

FED. ROAD DIST. NO.	STATE	FED. AID PROJ. NO.	FISCAL YEAR	SHEET NO.	TOTAL SHEETS
1	MONT.	251-C		6	7

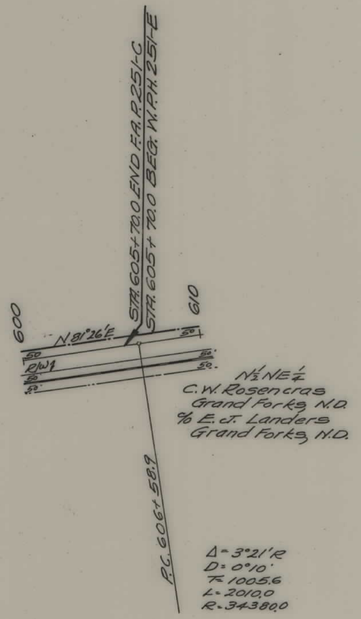

STATE OF MONTANA

STATE HIGHWAY COMMISSION

PLAT SHOWING LAND
REQUIRED FOR RIGHT OF WAY

SHERIDAN COUNTY

SCALE 1" = 100 MAP COMPLETED 5-16-35

DESCRIPTIONS WRITTEN BY E.D.P. DATE 5-18-35

DESCRIPTIONS CHECKED BY T.P.J. DATE 5-20-35

APPROVED BY _____ PLANS DEPT.

APPROVED BY _____ R/W ENGINEER

FAP 251-C SHT 6 OF 7

4

FED. ROAD DIST. NO.	STATE	FED. AID PROJ. NO.	FISCAL YEAR	SHEET NO.	TOTAL SHEETS
1	MONT.	251-C		7	7

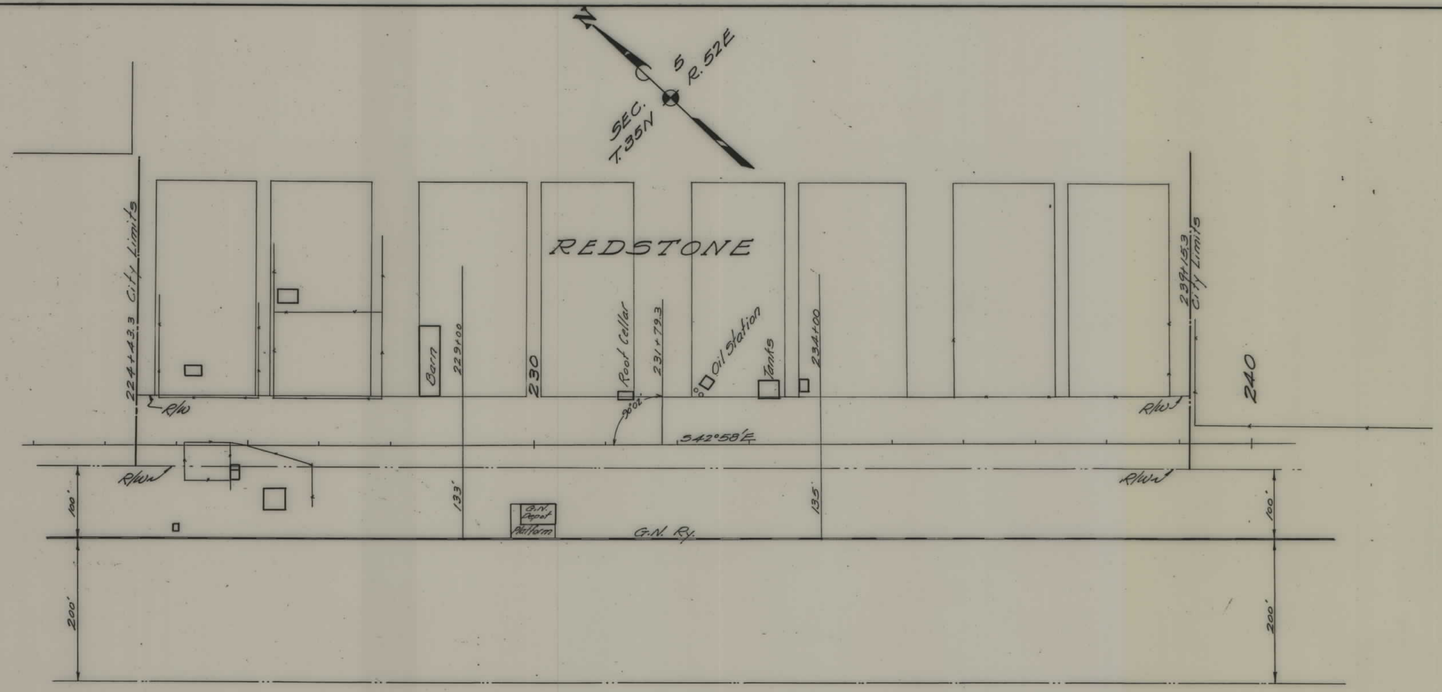

STATE OF MONTANA

STATE HIGHWAY COMMISSION

PLAT SHOWING LAND

REQUIRED FOR RIGHT OF WAY

SHERIDAN COUNTY

SCALE 1"= 100' MAP COMPLETED _____

DESCRIPTIONS WRITTEN BY _____ DATE _____

DESCRIPTIONS CHECKED BY _____ DATE _____

APPROVED BY _____ PLANS DEPT.

APPROVED BY _____ R/W ENGINEER

FAP 251-C SHT 7 OF 7

4