PLANS
NOT
TO
SCALE

FED. ROAD DIST. NO.	STATE OF MONTANA	FED. AID PROJECT NUMBERS		STATE NO.	SHEET NO.	TOTAL SHEETS
		CONST. NO.	R/W NO.			
8			F-252 (23)	1252-23	1	3

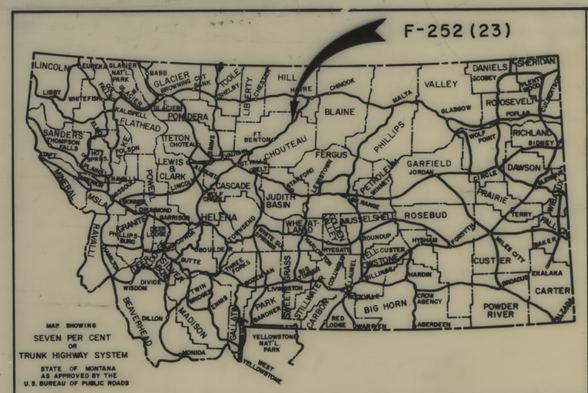

STATE OF MONTANA

STATE HIGHWAY COMMISSION

RIGHT OF WAY PLAN OF FEDERAL AID PROJECT NO. F-252(23) R/W CONS'T.

FORT BENTON-HAVRE

1.223 MILES

FORT BENTON-HAVRE
(SAFETY)

INDEX

PARCEL NO.	OWNERSHIPS	SHEET NO.
1	GREAT NORTHERN RY. CO.	2-3
2	KENNETH W. HAGAN	2-3

CONVENTIONAL SIGNS

- RIGHT OF WAY LINE
- CENTERLINE (℄) OR PROJECTED LINE
- STK'D. CENTERLINE
- PARCEL NUMBER
- OWNERSHIP BOUNDARY
- R/W USE EXISTING R/W LT. OR RT.
- PRESENT TRAVELED WAY (P.T.W.)
- R/W LINE FENCED
- RAILROAD R/W
- CONSTRUCTION LIMITS — CUT — FILL
- FENCE LINE
- CONTROL OF ACCESS WITH FENCE
- CONTROL OF ACCESS WITHOUT FENCE
- GATE IN FENCE
- CATTLE GUARD=24'
- STATE & NATIONAL BORDER LINES
- CITY OR TOWN LIMITS LINE
- COUNTY LINE
- RESERVATION LINE
- TOWNSHIP & SECTION LINE
- 1/2 SECTION LINE
- 1/4 SECTION LINE
- SECTION CORNER — FOUND / UNFOUND
- 1/4 SECTION COR.
- 1/16 SECTION COR.
- CENTER OF SECTION
- TELEPHONE OR TELEGRAPH POLES IN PLACE
- POWER POLES IN PLACE
- TEL. OR TEL. OR POWER POLES TO BE MOVED
- NEW PIPES
- OLD PIPES IN PLACE
- OUTLET DITCH
- INLET DITCH
- DITCHES
- CHANNEL CHANGES — CH. CH.
- BRIDGE
- RAILROADS

N

R. 13 E.

T. 29 N.

T. 28 N.

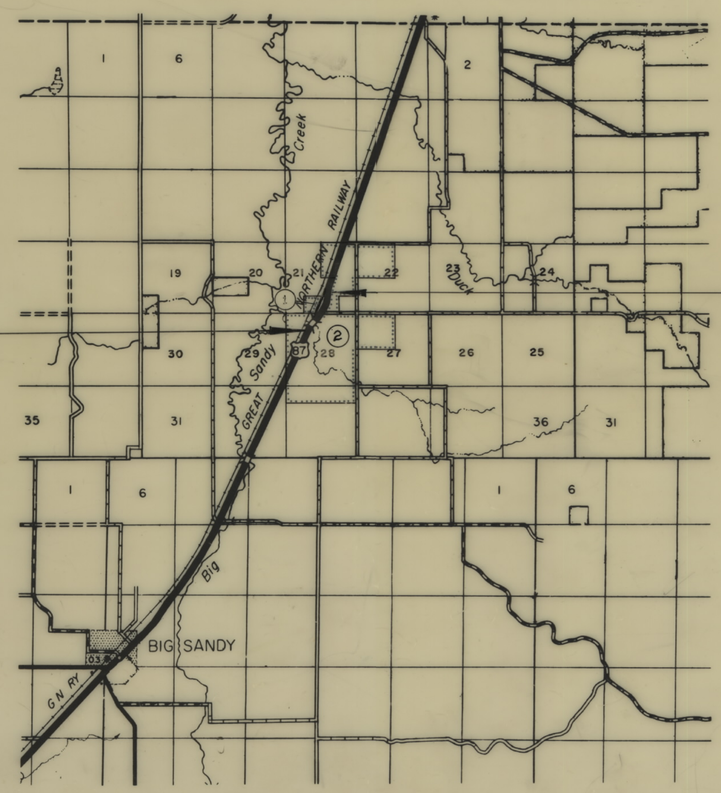

STATE HIGHWAY COMMISSION OF MONTANA

APPROVED:

12-26 1967

Lewis M. Cultins
STATE HIGHWAY ENGINEER

STATE OF MONTANA REGISTERED No. 1745 LEWIS M. CHITTIM CIVIL ENGINEER AND LAND SURVEYOR

U.S. DEPARTMENT OF TRANSPORTATION
FEDERAL HIGHWAY ADMINISTRATION
BUREAU OF PUBLIC ROADS

APPROVED:

DIVISION ENGINEER — DATE

6-13-69
2-2-68

F252(21)PE

FED. ROAD DIST. NO.	STATE OF MONTANA	FED. AID PROJECT NUMBERS CONST. NO.	R/W NO.	STATE NO.	SHEET NO.	TOTAL SHEETS
8			F-252 (23)	1252-23	2	3

OWNERSHIPS

PARCEL	NAME	ADDRESS	TOTAL AREA	GROSS R/W AREA	P. T. W. AREA	AREA TO BE ACQUIRED	REMAINDER LEFT	REMAINDER RIGHT	PERMIT AREA
1	GREAT NORTHERN RY. CO.	ST. PAUL, MINN.		9.45		9.45		*10.54	⊗ 0.52
2	KENNETH. W. HAGAN	BIG SANDY, MONT.							⊗ 0.45

* AREA TO BE ACQUIRED WITH STATE FUNDS
⊗ TEMPORARY CONSTRUCTION EASEMENT

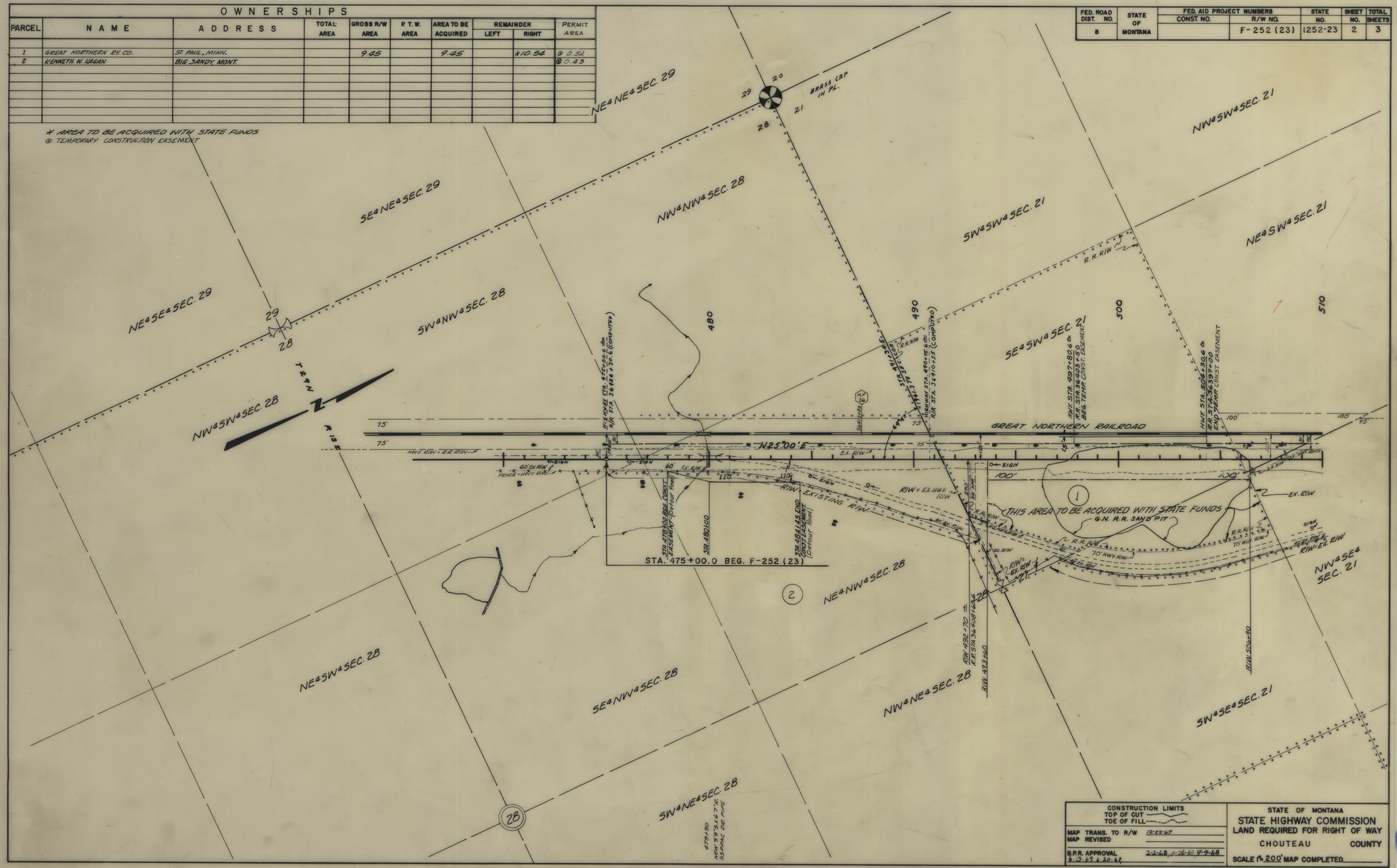

CONSTRUCTION LIMITS	
TOP OF CUT	
TOE OF FILL	
MAP TRANS. TO R/W	12-22-67
MAP REVISED	
B.P.R. APPROVAL	2-2-68, 4-26-68, 9-9-68
6-13-69, 6-20-69	

STATE OF MONTANA
STATE HIGHWAY COMMISSION
LAND REQUIRED FOR RIGHT OF WAY
CHOUTEAU COUNTY
SCALE 1" = 200' MAP COMPLETED

FED. ROAD DIST. NO.	STATE OF MONTANA	FED. AID PROJECT NUMBERS		STATE NO.	SHEET NO.	TOTAL SHEETS
		CONST. NO.	R/W NO.			
8			F-252-(23)	1252-23	3	3

OWNERSHIPS

PARCEL	NAME	ADDRESS	TOTAL AREA	GROSS R/W AREA	P. T. W. AREA	AREA TO BE ACQUIRED	REMAINDER LEFT	REMAINDER RIGHT
1	GREAT NORTHERN RY. CO.	ST. PAUL, MINN.		9.45		9.45		* 10.54
2	KENNETH W. HAGAN	BIG SANDY, MONT.						⊗ 0.48

* AREA TO BE ACQUIRED WITH STATE FUNDS
⊗ TEMPORARY CONST. EASE.

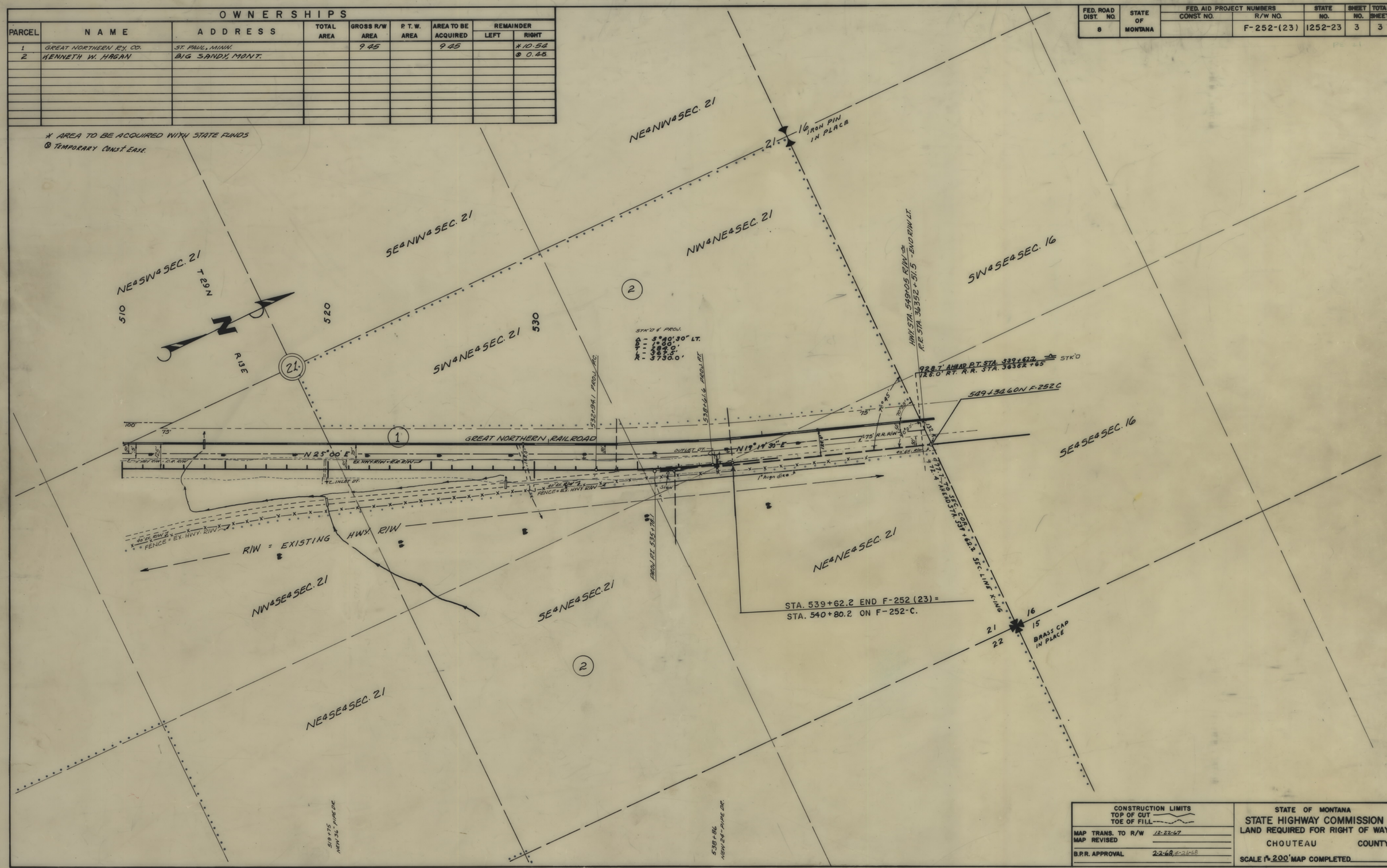

CONSTRUCTION LIMITS	STATE OF MONTANA
TOP OF CUT ———	STATE HIGHWAY COMMISSION
TOE OF FILL - - - -	LAND REQUIRED FOR RIGHT OF WAY
MAP TRANS. TO R/W 12-22-67	CHOUTEAU COUNTY
MAP REVISED	
B.P.R. APPROVAL 2-2-68, 4-26-68	SCALE 1" = 200' MAP COMPLETED