PLANS
NOT
TO
SCALE

FED. ROAD DIST. NO.	STATE	FED. AID PROJ. NO.	FISCAL YEAR	SHEET NO.	TOTAL SHEETS
1	MONT.	257-D		1	3

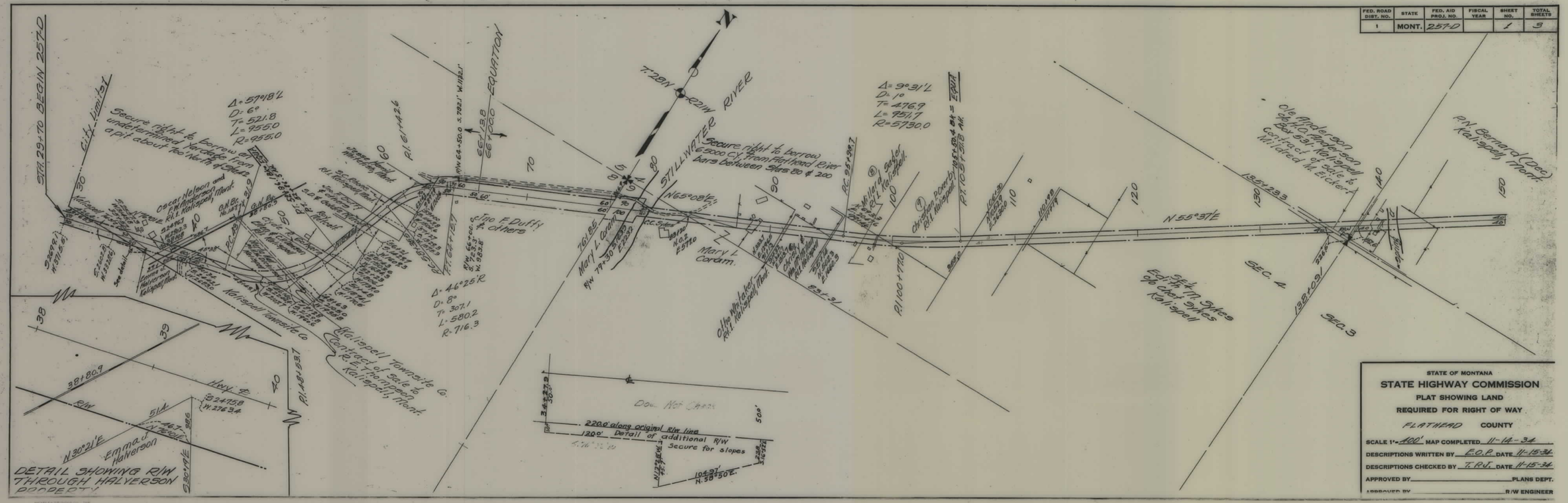

STATE OF MONTANA

STATE HIGHWAY COMMISSION

PLAT SHOWING LAND REQUIRED FOR RIGHT OF WAY

FLATHEAD COUNTY

SCALE 1"=400' MAP COMPLETED 11-14-34

DESCRIPTIONS WRITTEN BY E.O.P. DATE 11-15-34

DESCRIPTIONS CHECKED BY T.R.J. DATE 11-15-34

APPROVED BY _____ PLANS DEPT.

APPROVED BY _____ R/W ENGINEER

NRH 257 D SHT 1 OF 3

5

FED. ROAD DIST. NO.	STATE	FED. AID PROJ. NO.	FISCAL YEAR	SHEET NO.	TOTAL SHEETS
1	MONT.	257-D		2	3

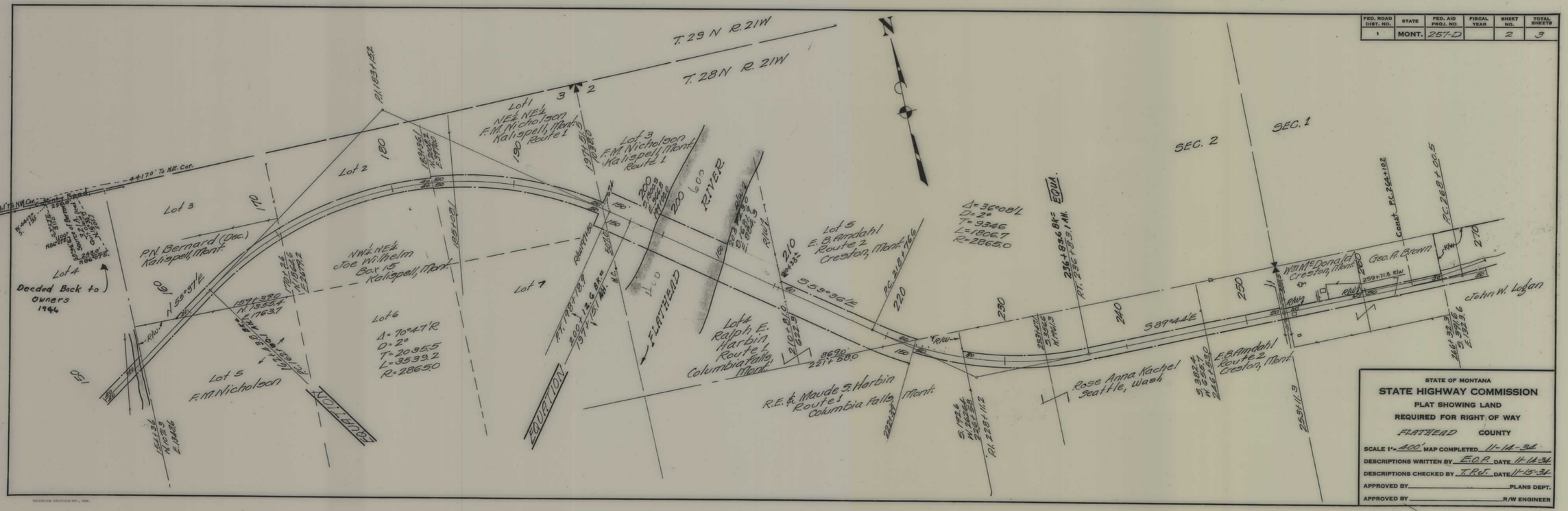

NRH 257 D SHT 2 OF 3

4

FED. ROAD DIST. NO.	STATE	FED. AID PROJ. NO.	FISCAL YEAR	SHEET NO.	TOTAL SHEETS
1	MONT.	257-D		3	3

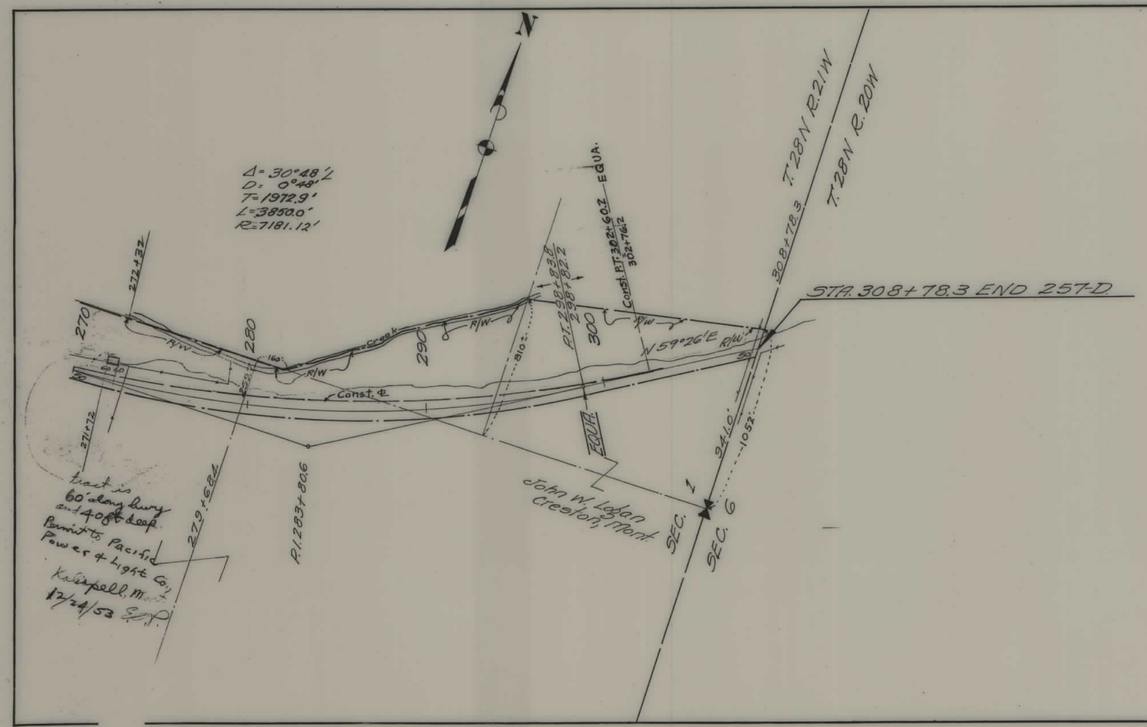

STATE OF MONTANA

STATE HIGHWAY COMMISSION

PLAT SHOWING LAND

REQUIRED FOR RIGHT OF WAY

FLATHEAD COUNTY

SCALE 1" = 400' MAP COMPLETED 11-14-34

DESCRIPTIONS WRITTEN BY E.O.R. DATE 11-14-34

DESCRIPTIONS CHECKED BY T.P.J. DATE 11-15-34

APPROVED BY _____ PLANS DEPT.

APPROVED BY _____ R/W ENGINEER

NRH 257 D SHT 3 OF 3

4