PLANS
NOT
TO
SCALE

FED. ROAD DIST. NO.	STATE	FED. AID PROJ. NO.	R/W NO.	SHEET NO.	TOTAL SHEETS
8	MONT.	S-291(3)	3291-03	1	6

1. N. P. RAILWAY
2. N. P. RAILWAY
3. GEORGE V. DAVIS
4. ARNO CLAUSNITZER
5. HOWARD T. PARKER
6. HENRY PRICE
7. GEORGE V. DAVIS
8. MOLLIE B. KNIGHT
9. MOLLIE B. KNIGHT
10. WALTER I. & DORIS I. BRANDER

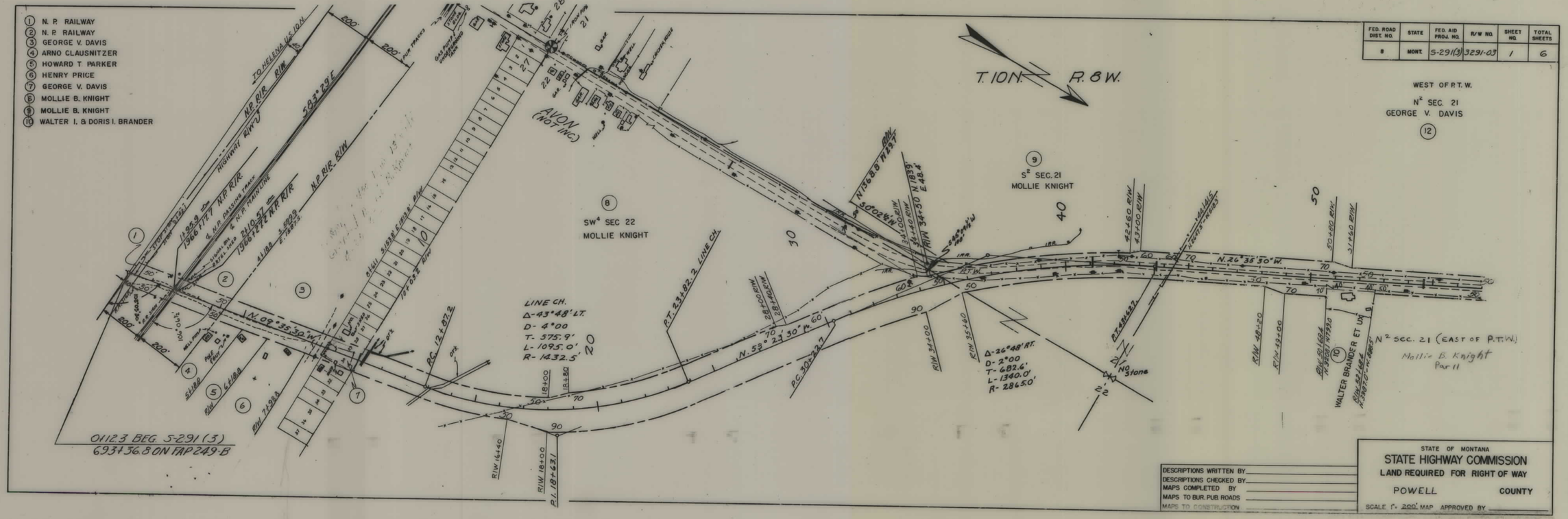

DESCRIPTIONS WRITTEN BY
DESCRIPTIONS CHECKED BY
MAPS COMPLETED BY
MAPS TO BUR. PUB. ROADS
MAPS TO CONSTRUCTION

STATE OF MONTANA
STATE HIGHWAY COMMISSION
LAND REQUIRED FOR RIGHT OF WAY
POWELL COUNTY
SCALE 1" = 200' MAP APPROVED BY

S 291(3) SHT 1 OF 6

4

FED. ROAD DIST. NO.	STATE	FED. AID PROJ. NO.	R/W NO.	SHEET NO.	TOTAL SHEETS
8	MONT.	S-291(3)	3291-03	2	6

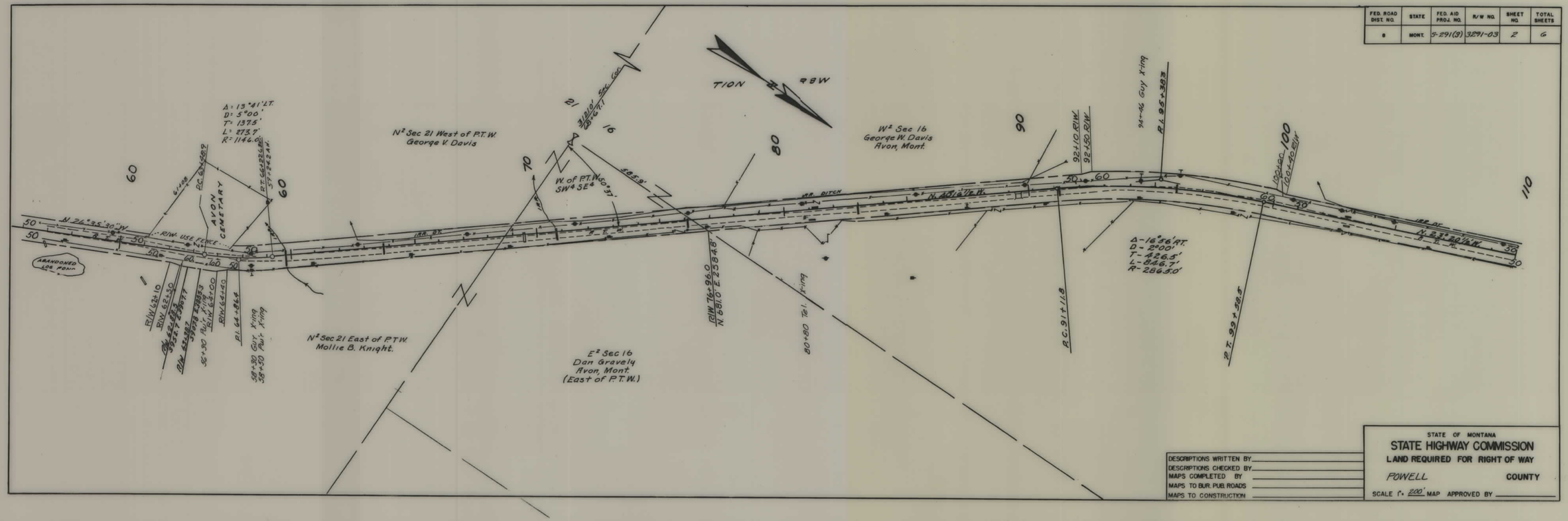

DESCRIPTIONS WRITTEN BY _____
DESCRIPTIONS CHECKED BY _____
MAPS COMPLETED BY _____
MAPS TO BUR. PUB. ROADS _____
MAPS TO CONSTRUCTION _____

STATE OF MONTANA
STATE HIGHWAY COMMISSION
LAND REQUIRED FOR RIGHT OF WAY

POWELL COUNTY

SCALE 1" = 200' MAP APPROVED BY _____

S 291(3) SHT 2 OF 6

4

FED. ROAD DIST. NO.	STATE	FED. AID PROJ. NO.	R/W NO.	SHEET NO.	TOTAL SHEETS
8	MONT.	S-291(3)	3.291-03	3	6

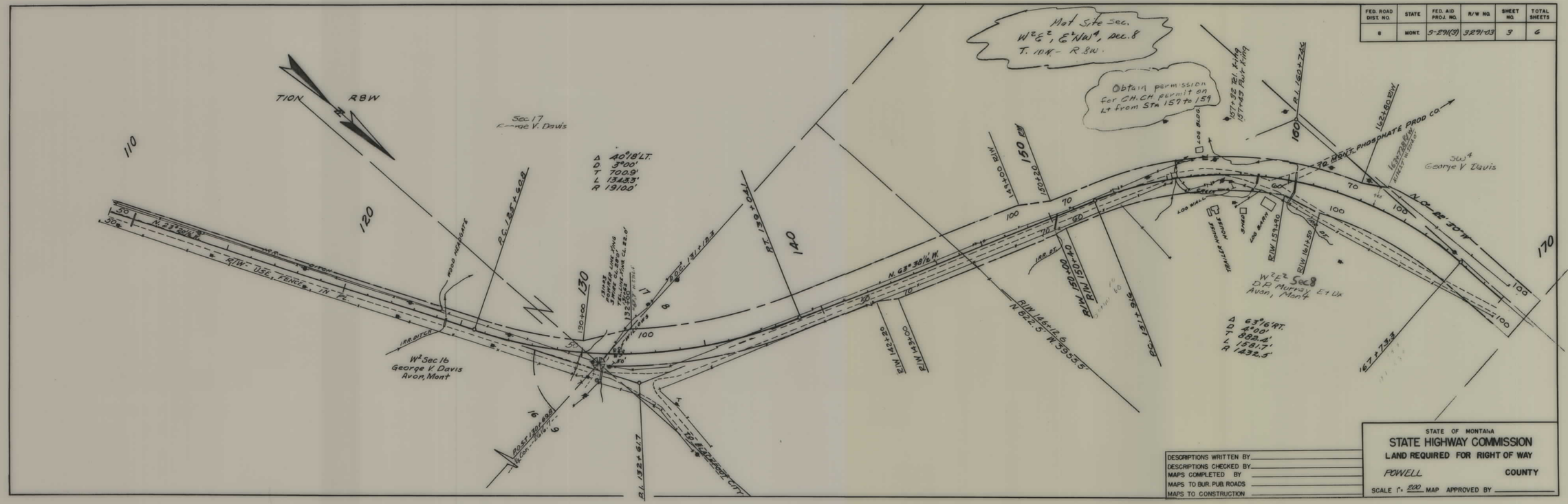

DESCRIPTIONS WRITTEN BY _____
DESCRIPTIONS CHECKED BY _____
MAPS COMPLETED BY _____
MAPS TO BUR. PUB. ROADS _____
MAPS TO CONSTRUCTION _____

STATE OF MONTANA
STATE HIGHWAY COMMISSION
LAND REQUIRED FOR RIGHT OF WAY

POWELL COUNTY

SCALE 1" = 200 MAP APPROVED BY _____

S 291(3) SHT 3 OF 6

4

FED. ROAD DIST. NO.	STATE	FED. AID PROJ. NO.	R/W NO.	SHEET NO.	TOTAL SHEETS
8	MONT.	S-291(3)	7291-03	4	6

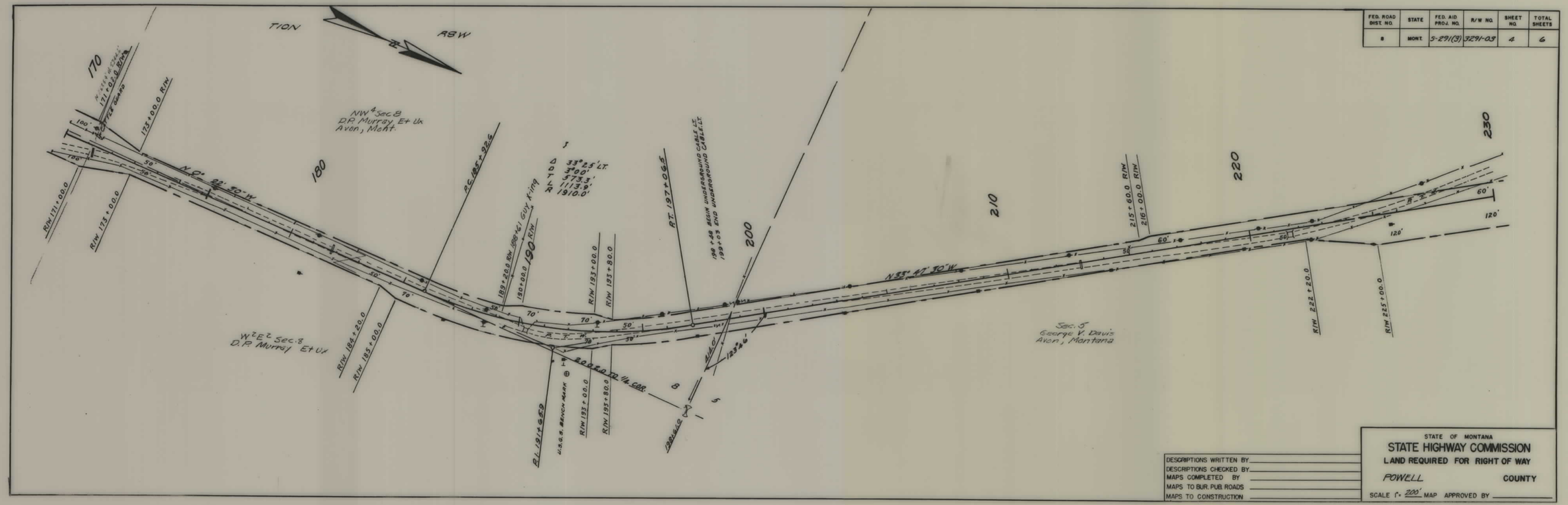

DESCRIPTIONS WRITTEN BY _____
DESCRIPTIONS CHECKED BY _____
MAPS COMPLETED BY _____
MAPS TO BUR. PUB. ROADS _____
MAPS TO CONSTRUCTION _____

STATE OF MONTANA
STATE HIGHWAY COMMISSION
LAND REQUIRED FOR RIGHT OF WAY
POWELL COUNTY
SCALE 1" = 200' MAP APPROVED BY _____

S 291(3) SHT 4 OF 6

4

FED. ROAD DIST. NO.	STATE	FED. AID PROJ. NO.	R/W NO.	SHEET NO.	TOTAL SHEETS
8	MONT.	S-291(3)	3291-03	5	6

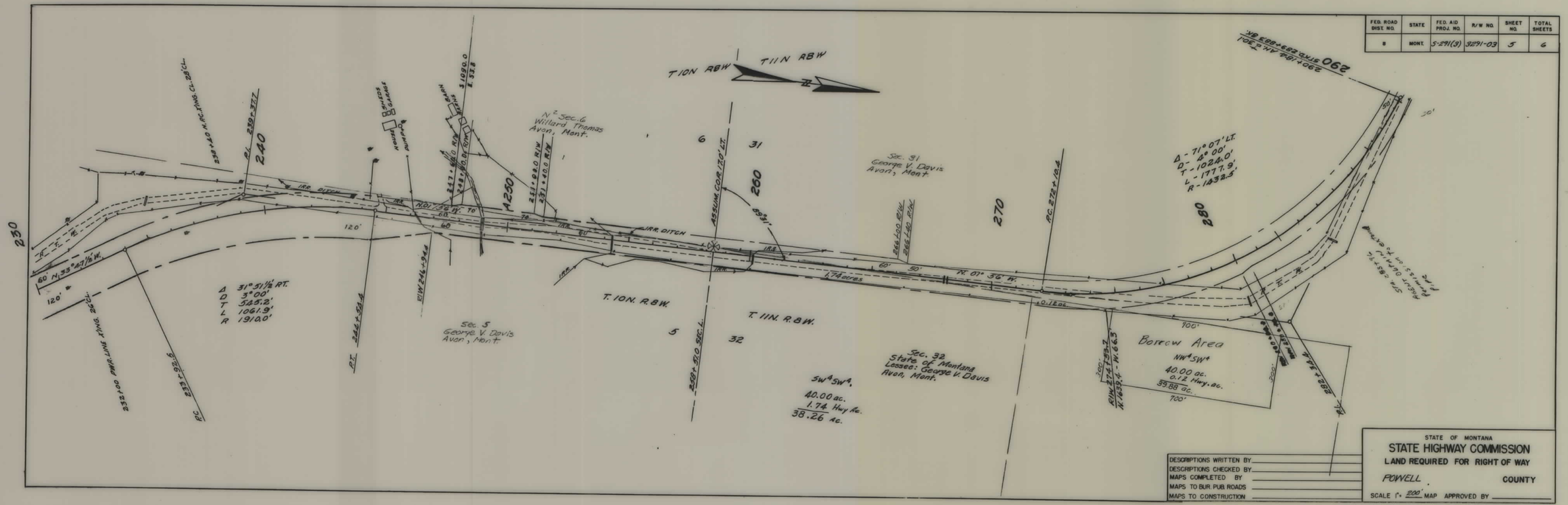

S 291(3) SHT 5 OF 6

4

FED. ROAD DIST. NO.	STATE	FED. AID PROJ. NO.	R/W NO.	SHEET NO.	TOTAL SHEETS
8	MONT.	S-291(3)	3291-03	6	6

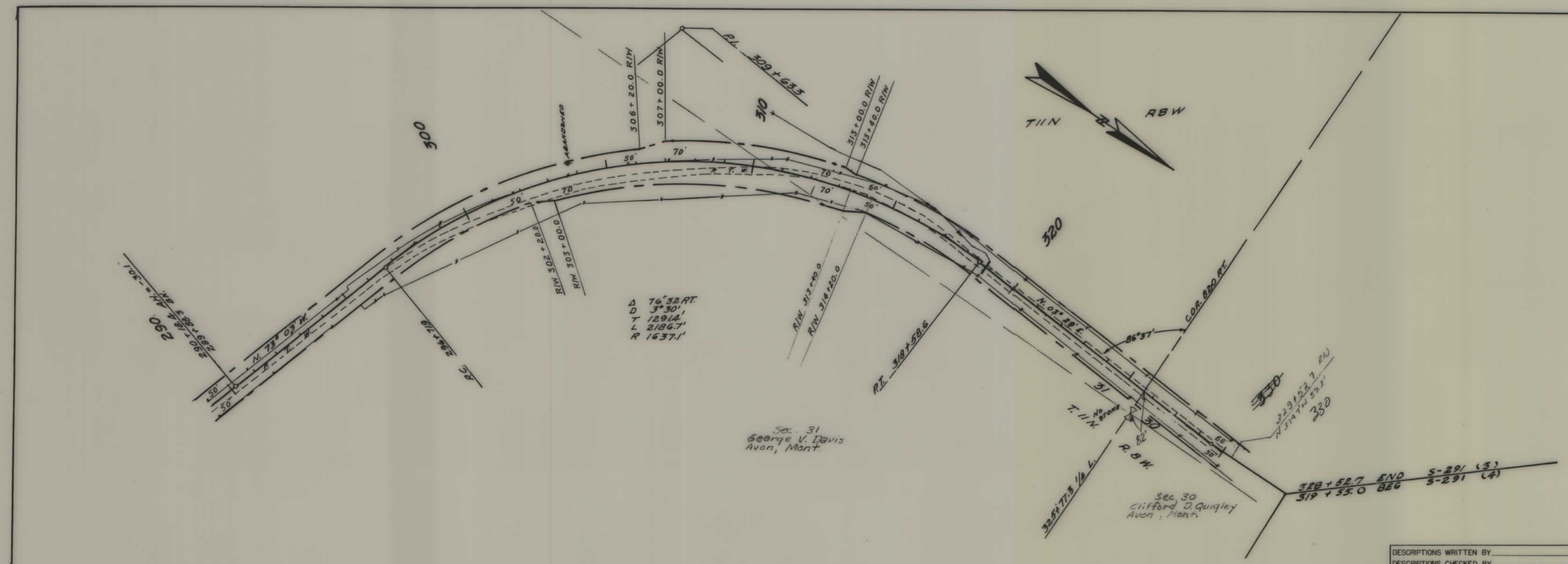

DESCRIPTIONS WRITTEN BY _____
DESCRIPTIONS CHECKED BY _____
MAPS COMPLETED BY _____
MAPS TO BUR. PUB. ROADS _____
MAPS TO CONSTRUCTION _____

STATE OF MONTANA
STATE HIGHWAY COMMISSION
LAND REQUIRED FOR RIGHT OF WAY

POWELL COUNTY

SCALE 1" = 200' MAP APPROVED BY _____

S 291(3) SHT 6 OF 6

4