PLANS
NOT
TO
SCALE

STATE	PROJECT NO.	SHEET NO.	TOTAL SHEETS
MONTANA	QRS 330-1(4) 1	1	4

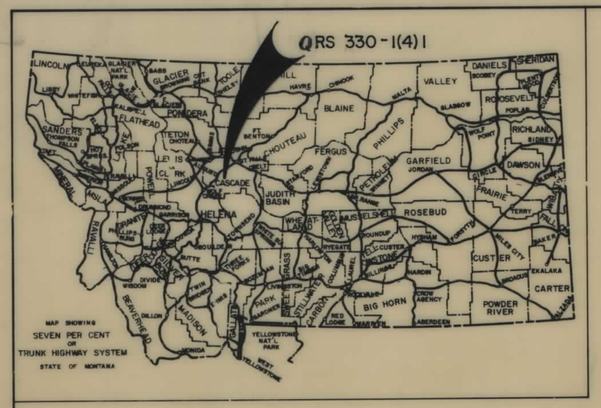

STATE OF MONTANA

DEPARTMENT OF HIGHWAYS

RIGHT OF WAY PLAN OF QRS 330-1(4)1

FEDERAL AID PROJECT NO.

ULM BRIDGE

CASCADE COUNTY

6 MILES

CONVENTIONAL SIGNS

RIGHT OF WAY LINE
CENTERLINE (℄) OR PROJECTED LINE
STK'D. CENTERLINE
PARCEL NUMBER
OWNERSHIP BOUNDARY
R/W USE EXISTING R/W LT. OR RT.
PRESENT TRAVELED WAY (P.T.W.)
R/W LINE FENCED
RAILROAD R/W
CONSTRUCTION LIMITS — CUT — FILL
FENCE LINE
CONTROL OF ACCESS WITH FENCE
CONTROL OF ACCESS WITHOUT FENCE
GATE IN FENCE
CATTLE GUARD=24'
STATE & NATIONAL BORDER LINES
CITY OR TOWN LIMITS LINE
COUNTY LINE
RESERVATION LINE
TOWNSHIP & SECTION LINE
1/2 SECTION LINE
1/4 SECTION LINE
SECTION CORNER — FOUND — UNFOUND
1/4 SECTION COR.
1/16 SECTION COR.
CENTER OF SECTION
TELEPHONE OR TELEGRAPH POLES IN PLACE
POWER POLES IN PLACE
TEL. OR TEL. OR POWER POLES TO BE MOVED
NEW PIPES
OLD PIPES IN PLACE
OUTLET DITCH
INLET DITCH
DITCHES
CHANNEL CHANGES
BRIDGE
RAILROADS

RELATED PROJECTS

ASSOCIATED PROJECT AGREEMENT NUMBERS

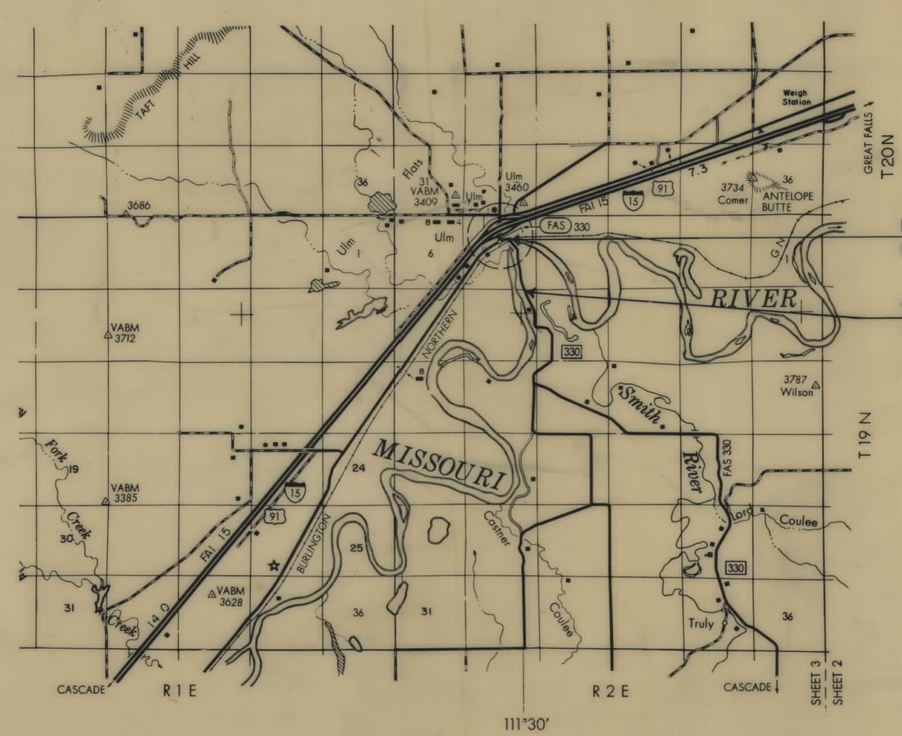

1025+00 END R/W PURCHASE
END RS 330-1(2) 1030+35.18 P.O.T.

993+00 BEG. R/W PURCHASE
997.94.4 P.C. BEG. QRS 330-1(2)

INDEX

PARCEL NO.	OWNERSHIPS	SHEET NO.
1	MONTANA POWER COMPANY	2 & 3
2	BURLINGTON NORTHERN R. R.	3
3	RAE J. & HELEN J. MACRAE	3 & 4
4	STATE OF MONTANA	3

4-28-80, 6-19-81

STATE OF MONTANA
DEPARTMENT OF HIGHWAYS

APPROVED: 7-14- 1980

RONALD P. RICHARDS
DIRECTOR OF HIGHWAYS
BY Jack R. Beckert
ADMINISTRATOR
ENGINEERING DIVISION

MONTANA PROFESSIONAL ENGINEER & LAND SURVEYOR
JACK R. BECKERT
205 ES
REGISTERED

U.S. DEPARTMENT OF TRANSPORTATION
FEDERAL HIGHWAY ADMINISTRATION

APPROVED:

DIVISION ENGINEER — DATE

STATE	PROJECT NO.	SHEET NO.	TOTAL SHEETS
MONTANA	QRS 330-1(4)1	2	4

OWNERSHIPS

PARCEL	NAME	ADDRESS	TOTAL AREA	GROSS R/W AREA	P.T.W. AREA	AREA TO BE ACQUIRED	REMAINDER LEFT	REMAINDER RIGHT	CONST PERM AREA	CONST EASE AREA
1	MONTANA POWER COMPANY			SEE	SHEET	# 3				

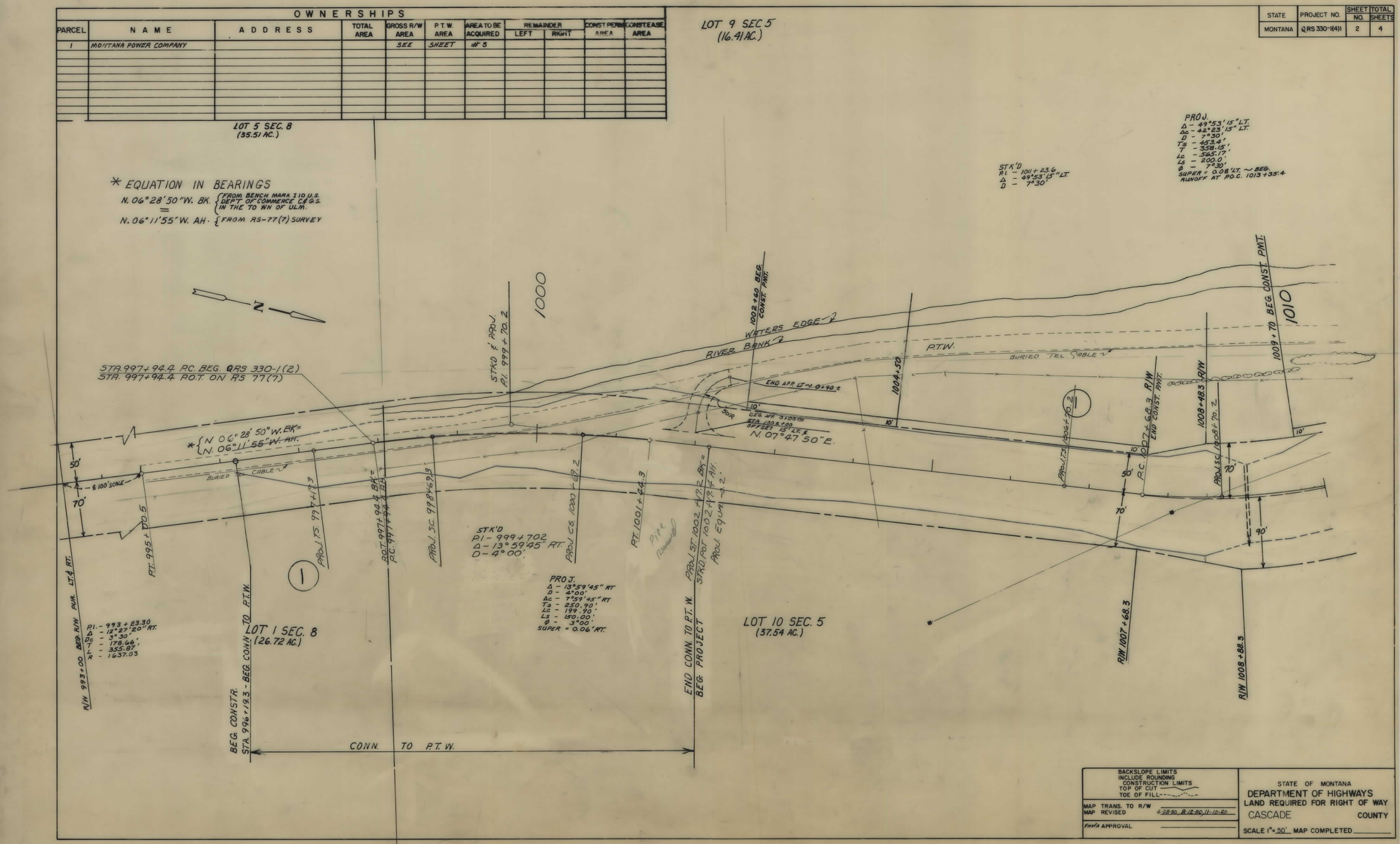

BACKSLOPE LIMITS INCLUDE ROUNDING
CONSTRUCTION LIMITS
TOP OF CUT
TOE OF FILL

MAP TRANS. TO R/W
MAP REVISED 4-28-80, 8-12-80, 11-10-80

FHWA APPROVAL

STATE OF MONTANA
DEPARTMENT OF HIGHWAYS
LAND REQUIRED FOR RIGHT OF WAY
CASCADE COUNTY

SCALE 1" = 50' MAP COMPLETED

STATE	PROJECT NO.	SHEET NO.	TOTAL SHEETS
MONTANA	QRS330-1(4)1	3	4

OWNERSHIPS

PARCEL	NAME	ADDRESS	TOTAL AREA	GROSS R/W AREA	P.T.W. AREA	AREA TO BE ACQUIRED	REMAINDER LEFT	REMAINDER RIGHT	CONST. PERM. AREA	EASE AREA
1	MONTANA POWER COMPANY			6.64 AC.	1.15 AC.	5.49 AC			0.17 AC.	0.05 AC.
2	BURLINGTON NORTHERN R.R.			1.18 AC.	0.	1.18 AC.			0.24 AC.	
3	RAE J. & HELEN J. MACRAE			1800 SF	0	1800 SF				
4	STATE OF MONTANA	"FOR NEGOTIATIONS ONLY"								

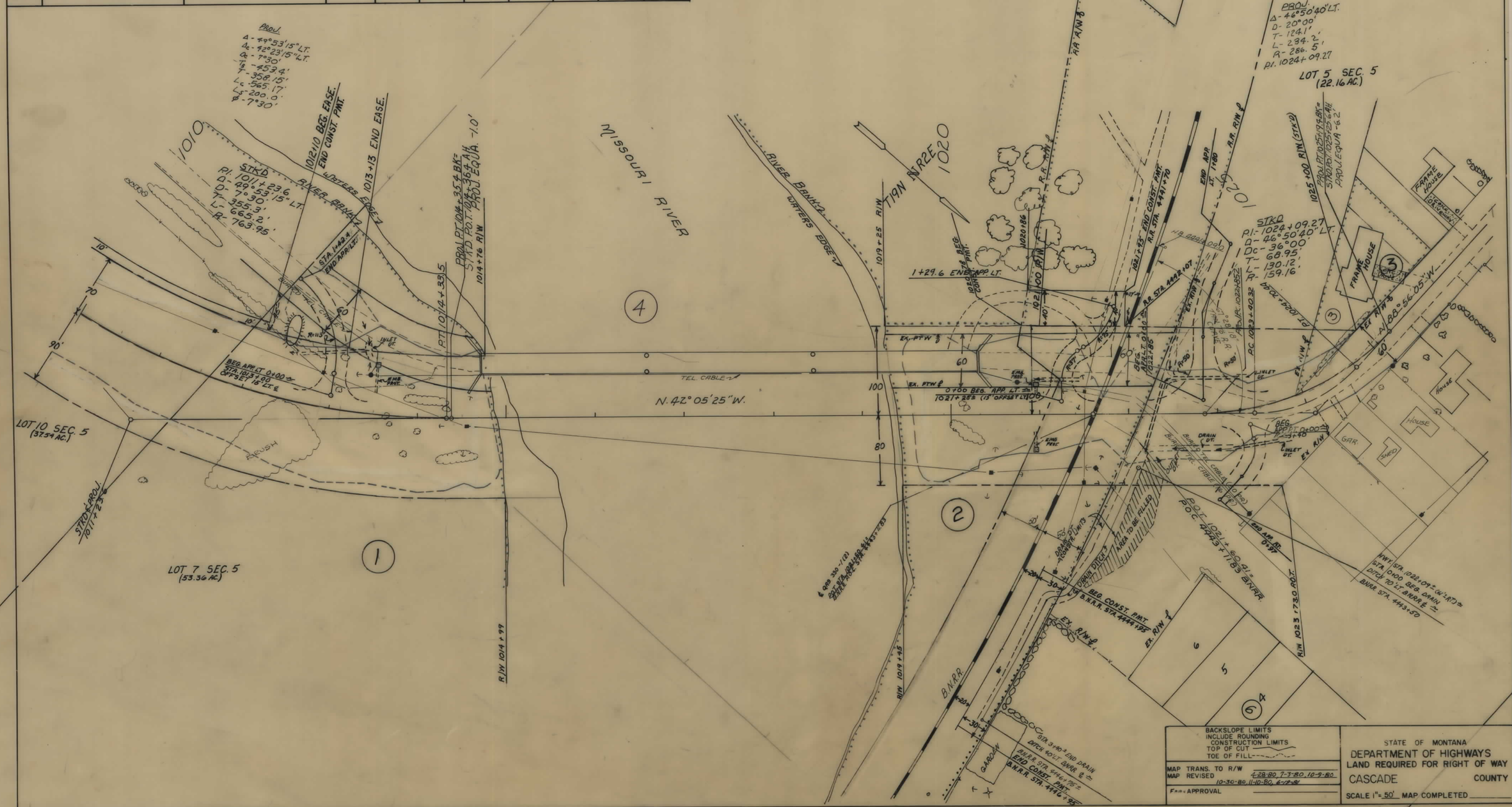

STATE	PROJECT NO.	SHEET NO.	TOTAL SHEETS
MONTANA	~~QRS~~ BRS 330-1(4)1	4	4

OWNERSHIPS

PARCEL	NAME	ADDRESS	TOTAL AREA	GROSS R/W AREA	P.T.W. AREA	AREA TO BE ACQUIRED	REMAINDER LEFT	REMAINDER RIGHT	CONST. PERM. AREA	CONST. EASE. AREA
3	RAY J. & HELEN J. MACRAE			SEE	SHEET	#3				

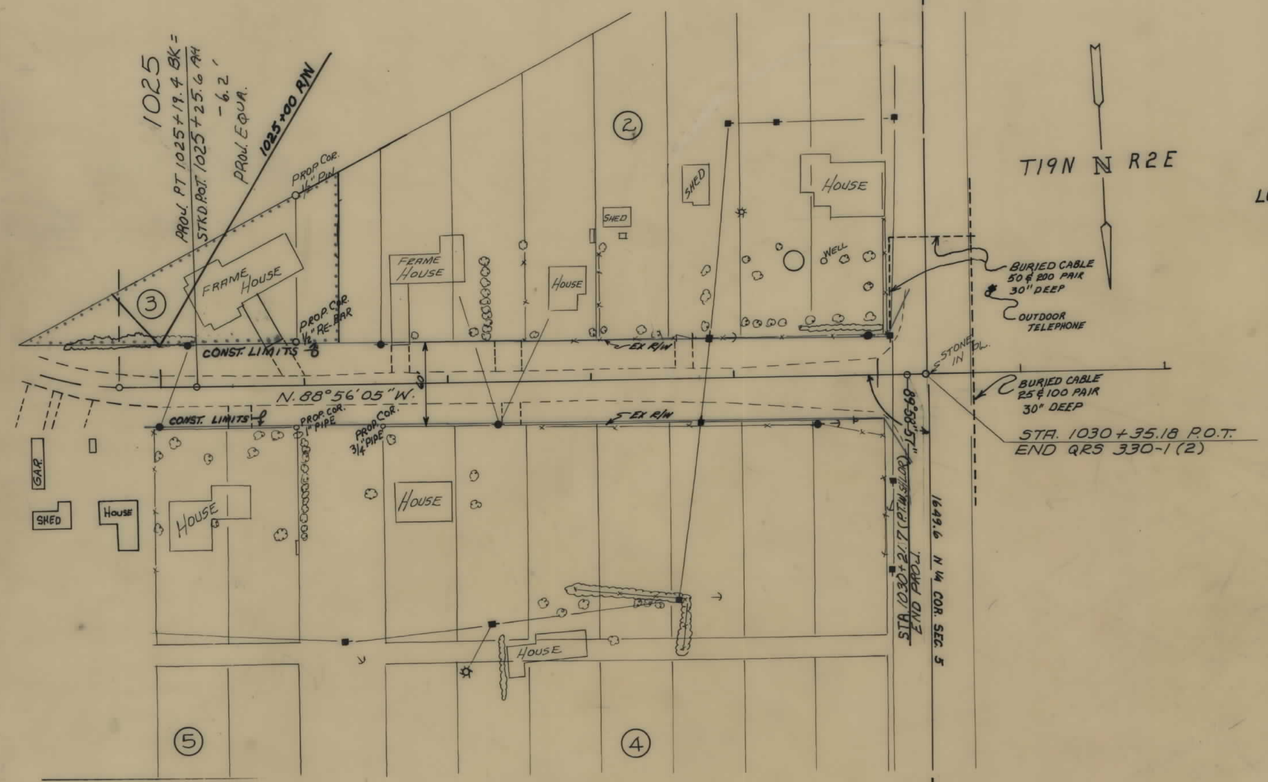

BACKSLOPE LIMITS
INCLUDE ROUNDING
CONSTRUCTION LIMITS
TOP OF CUT
TOE OF FILL

MAP TRANS. TO R/W
MAP REVISED 4-28-80, 6-10-80

FHWA APPROVAL

STATE OF MONTANA
DEPARTMENT OF HIGHWAYS
LAND REQUIRED FOR RIGHT OF WAY
CASCADE COUNTY

SCALE 1" = 50' MAP COMPLETED