PLANS
NOT
TO
SCALE

FED. ROAD DIST. NO.	STATE	FED. AID PROJ. NO.	R/W NO.	SHEET NO.	TOTAL SHEETS
8	MONT.	S346(2)	3346-02	1	3

S346(3) Const

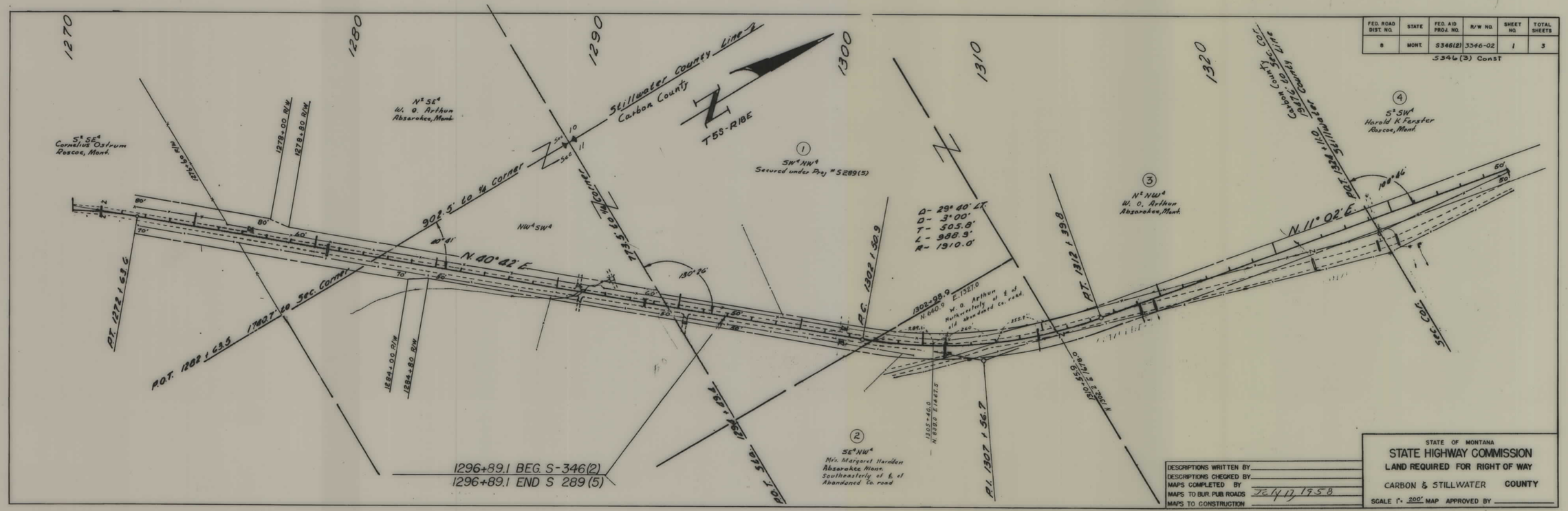

DESCRIPTIONS WRITTEN BY
DESCRIPTIONS CHECKED BY
MAPS COMPLETED BY
MAPS TO BUR. PUB. ROADS July 17, 1958
MAPS TO CONSTRUCTION

STATE OF MONTANA
STATE HIGHWAY COMMISSION
LAND REQUIRED FOR RIGHT OF WAY
CARBON & STILLWATER COUNTY
SCALE 1" = 200' MAP APPROVED BY

S 346(2) SHT 1 OF 3

4

FED. ROAD DIST. NO.	STATE	FED. AID PROJ. NO.	R/W NO.	SHEET NO.	TOTAL SHEETS
8	MONT.	S-346(2)	3846-02	2	3

S 346(3) Const

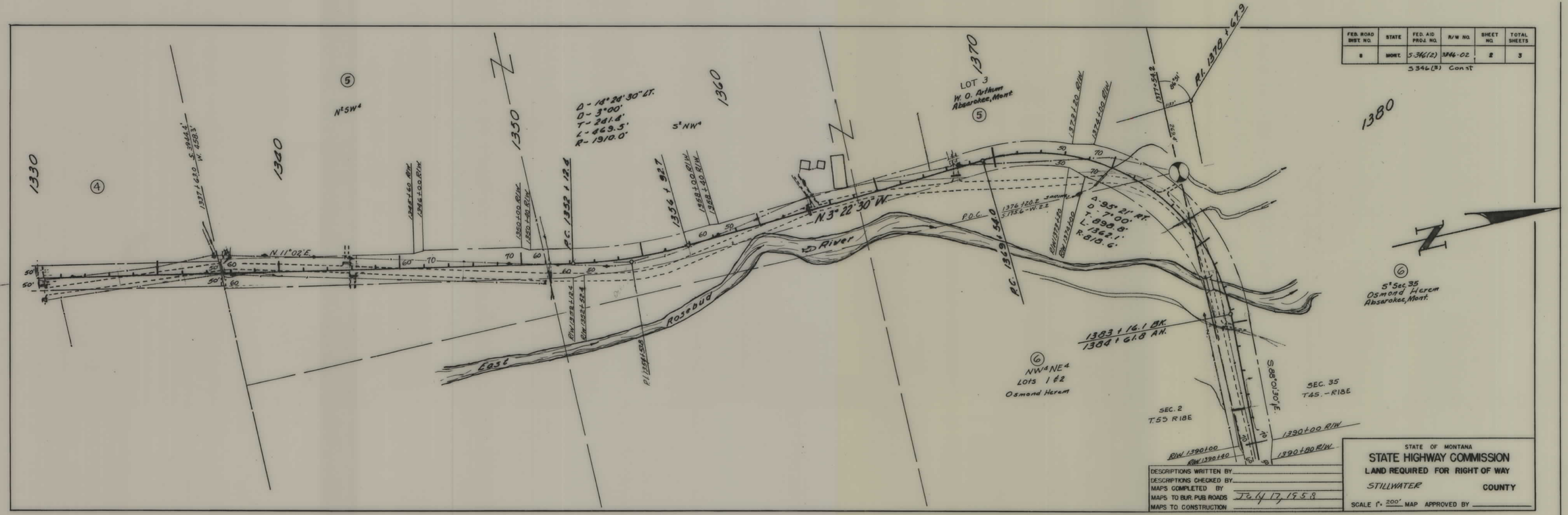

DESCRIPTIONS WRITTEN BY _____
DESCRIPTIONS CHECKED BY _____
MAPS COMPLETED BY _____
MAPS TO BUR. PUBL. ROADS July 17, 1958
MAPS TO CONSTRUCTION _____

STATE OF MONTANA

STATE HIGHWAY COMMISSION

LAND REQUIRED FOR RIGHT OF WAY

STILLWATER COUNTY

SCALE 1" = 200' MAP APPROVED BY _____

S 346(2) SHT 2 OF 3

4

FED. ROAD DIST. NO.	STATE	FED. AID PROJ. NO.	R/W NO.	SHEET NO.	TOTAL SHEETS
8	MONT.	S-346(2)	3346-02	3	3

S 346(3) Const.

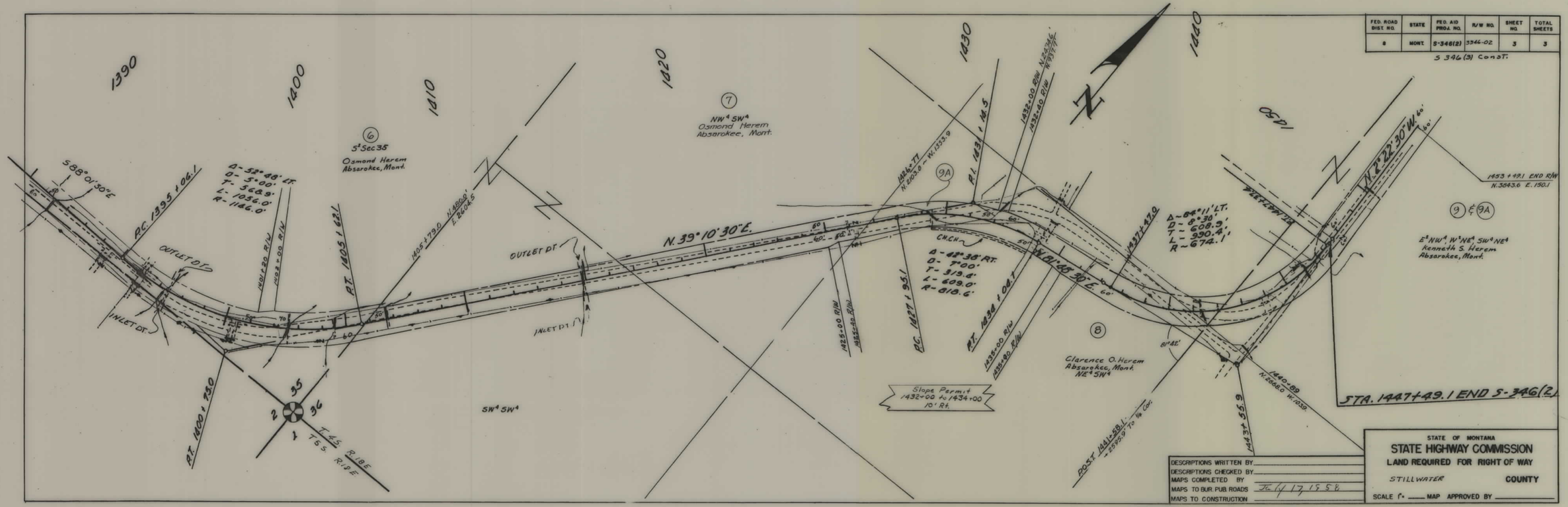

DESCRIPTIONS WRITTEN BY
DESCRIPTIONS CHECKED BY
MAPS COMPLETED BY
MAPS TO BUR. PUB. ROADS 7/17/1956
MAPS TO CONSTRUCTION

STATE OF MONTANA
STATE HIGHWAY COMMISSION
LAND REQUIRED FOR RIGHT OF WAY

STILLWATER COUNTY

SCALE 1" = ____ MAP APPROVED BY ____

S 346(2) SHT 3 OF 3

5