PLANS
NOT
TO
SCALE

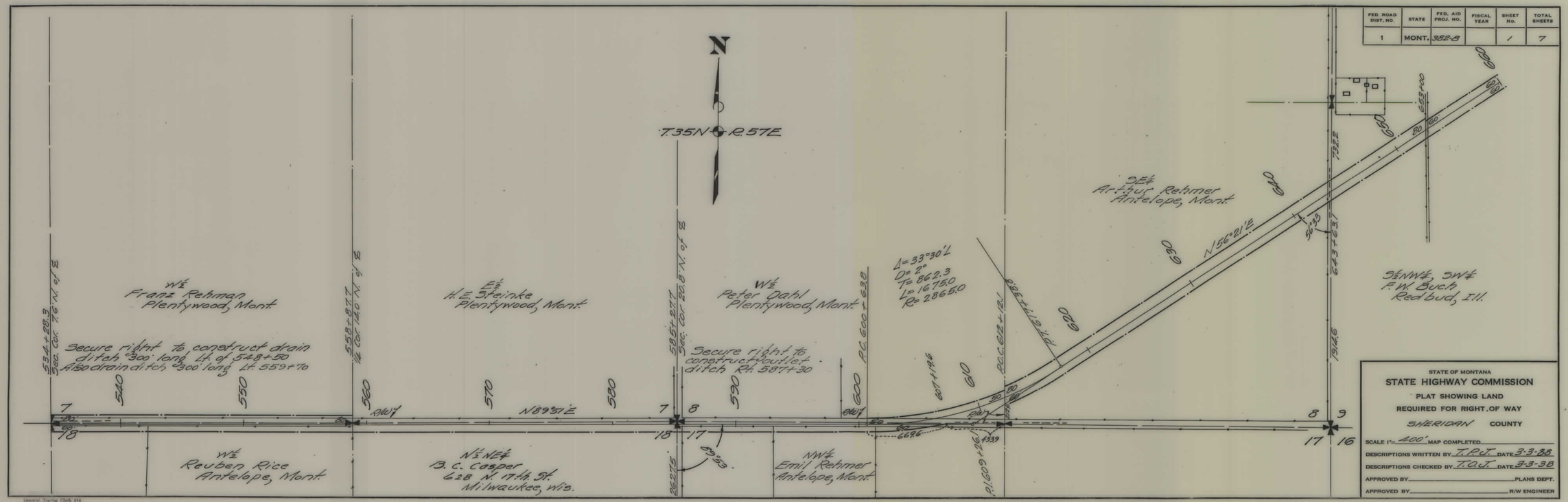

FED. ROAD DIST. NO.	STATE	FED. AID PROJ. NO.	FISCAL YEAR	SHEET No.	TOTAL SHEETS
1	MONT.	382-B		1	7

STATE OF MONTANA
STATE HIGHWAY COMMISSION
PLAT SHOWING LAND
REQUIRED FOR RIGHT OF WAY
SHERIDAN COUNTY

SCALE 1"= 400' MAP COMPLETED
DESCRIPTIONS WRITTEN BY T.P.J. DATE 3-3-38
DESCRIPTIONS CHECKED BY T.O.J. DATE 3-3-38
APPROVED BY PLANS DEPT.
APPROVED BY R/W ENGINEER

FAP 382B SHT 1 OF 7

5

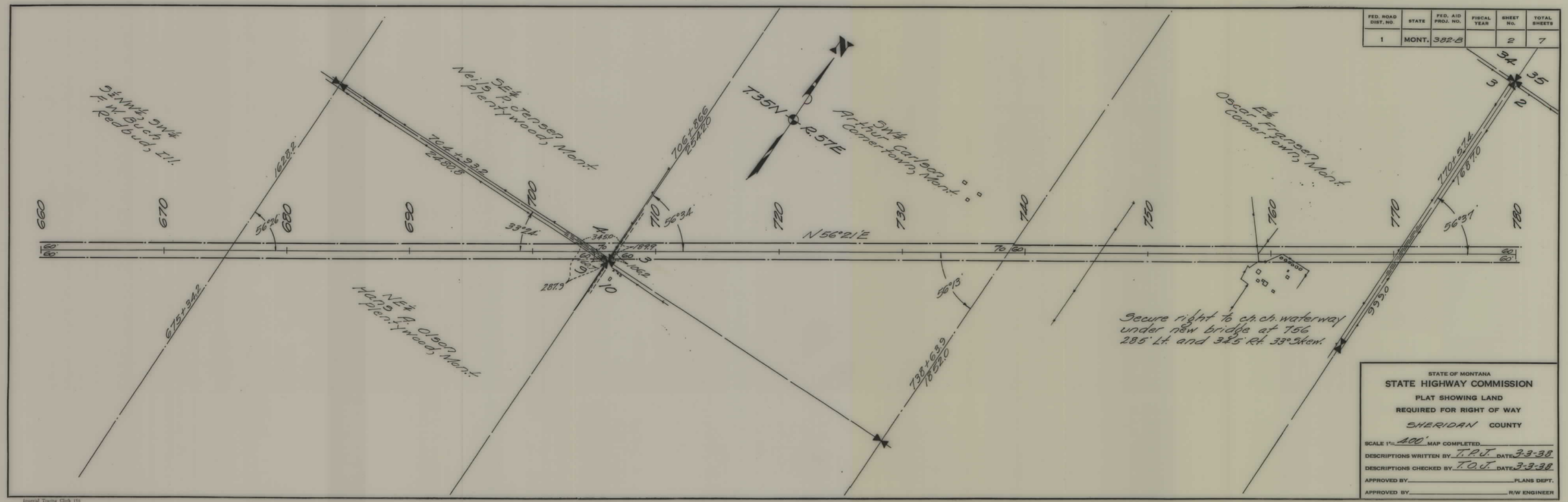

FED. ROAD DIST. NO.	STATE	FED. AID PROJ. NO.	FISCAL YEAR	SHEET No.	TOTAL SHEETS
1	MONT.	382-B		2	7

STATE OF MONTANA
STATE HIGHWAY COMMISSION
PLAT SHOWING LAND
REQUIRED FOR RIGHT OF WAY
SHERIDAN COUNTY

SCALE 1"= 400' MAP COMPLETED
DESCRIPTIONS WRITTEN BY T.P.J. DATE 3-3-38
DESCRIPTIONS CHECKED BY T.O.J. DATE 3-3-38
APPROVED BY PLANS DEPT.
APPROVED BY R/W ENGINEER

Imperial Tracing Cloth 155
— E. & E. CO., N. Y. —

FAP 382B SHT 2 OF 7

5

FED. ROAD DIST. NO.	STATE	FED. AID PROJ. NO.	FISCAL YEAR	SHEET No.	TOTAL SHEETS
1	MONT.	382-B		3	7

STATE OF MONTANA
STATE HIGHWAY COMMISSION
PLAT SHOWING LAND
REQUIRED FOR RIGHT OF WAY
SHERIDAN COUNTY

SCALE 1"= 400 MAP COMPLETED
DESCRIPTIONS WRITTEN BY T.O.J. DATE 3-3-38
DESCRIPTIONS CHECKED BY T.O.J. DATE 3-3-38
APPROVED BY ______ PLANS DEPT.
APPROVED BY ______ R/W ENGINEER

Imperial Tracing Cloth 175
— K. & E. CO., N.Y. —

FAP 382B SHT 3 OF 7

FED. ROAD DIST. NO.	STATE	FED. AID PROJ. NO.	FISCAL YEAR	SHEET No.	TOTAL SHEETS
1	MONT.	382-B		4	7

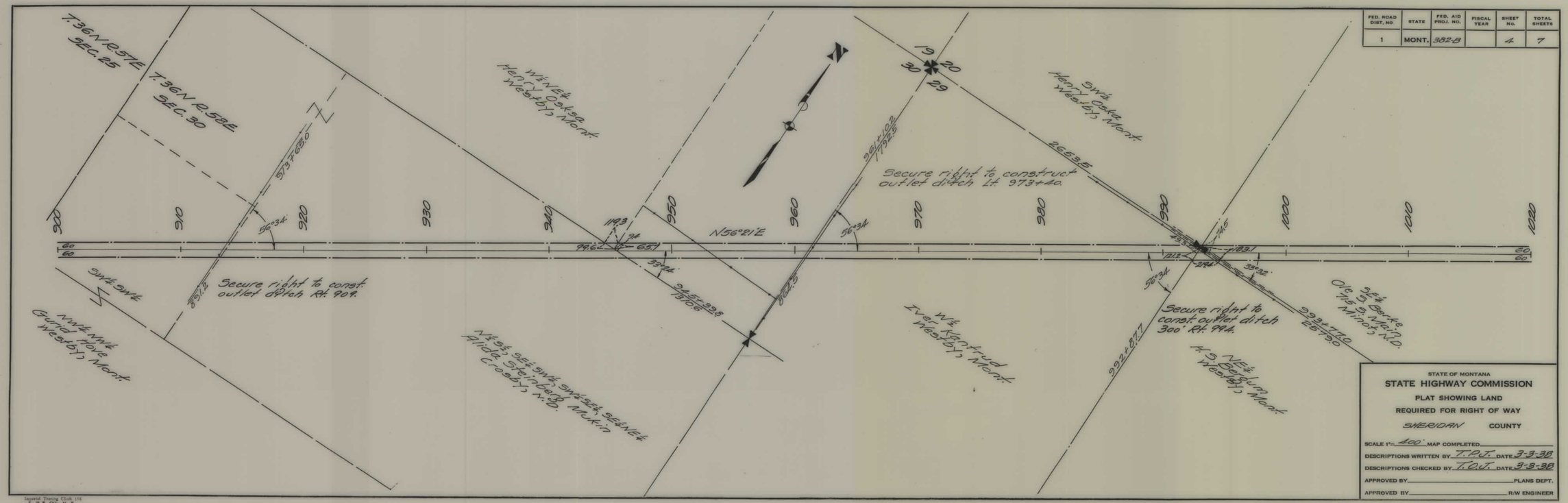

STATE OF MONTANA

STATE HIGHWAY COMMISSION

PLAT SHOWING LAND
REQUIRED FOR RIGHT OF WAY

SHERIDAN COUNTY

SCALE 1" = 400' MAP COMPLETED _____

DESCRIPTIONS WRITTEN BY T.R.J. DATE 3-3-38

DESCRIPTIONS CHECKED BY T.O.J. DATE 3-3-38

APPROVED BY _____ PLANS DEPT.

APPROVED BY _____ R/W ENGINEER

Imperial Tracing Cloth 116
— E. & F. E. CO., N. Y. —

FAP 382B SHT 4 OF 7

4

FED. ROAD DIST. NO.	STATE	FED. AID PROJ. NO.	FISCAL YEAR	SHEET No.	TOTAL SHEETS
1	MONT.	382-B		5	7

STATE OF MONTANA

STATE HIGHWAY COMMISSION

PLAT SHOWING LAND

REQUIRED FOR RIGHT OF WAY

SHERIDAN COUNTY

SCALE 1"= 400' MAP COMPLETED ____

DESCRIPTIONS WRITTEN BY T.P.J. DATE 3-3-38

DESCRIPTIONS CHECKED BY T.O.J. DATE 3-3-38

APPROVED BY ____ PLANS DEPT.

APPROVED BY ____ R/W ENGINEER

FAP 382B SHT 5 OF 7

5

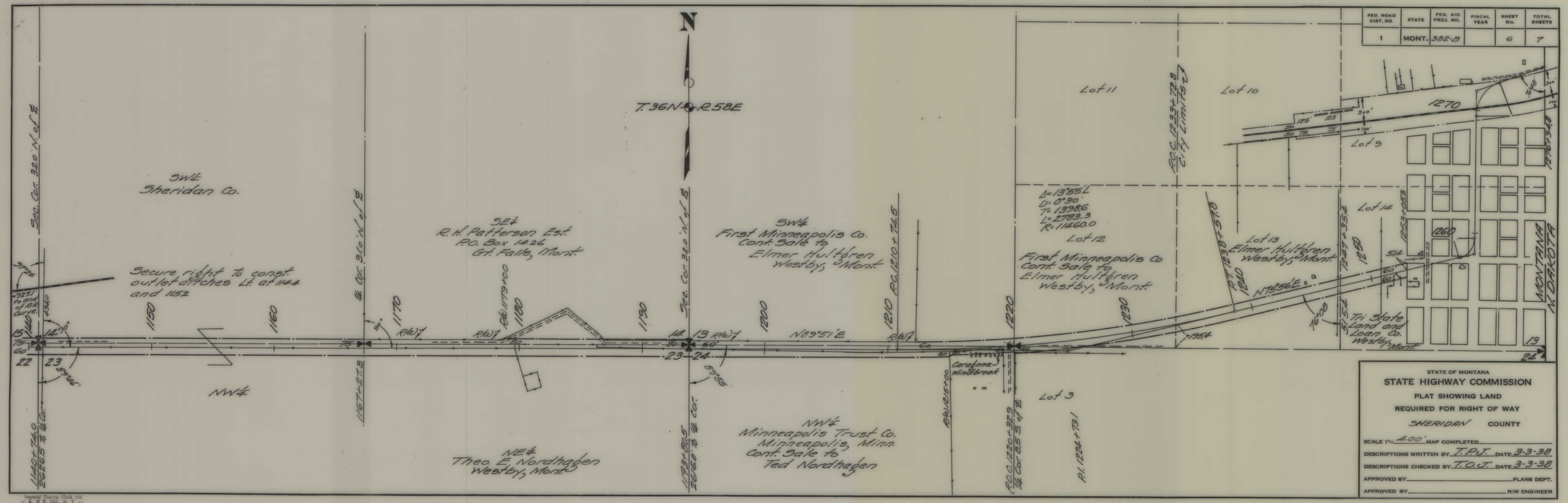

FED. ROAD DIST. NO.	STATE	FED. AID PROJ. NO.	FISCAL YEAR	SHEET No.	TOTAL SHEETS
1	MONT.	382-B		6	7

STATE OF MONTANA
STATE HIGHWAY COMMISSION
PLAT SHOWING LAND
REQUIRED FOR RIGHT OF WAY
SHERIDAN COUNTY

SCALE 1"= 400' MAP COMPLETED
DESCRIPTIONS WRITTEN BY T.P.J. DATE 3-3-38
DESCRIPTIONS CHECKED BY T.O.J. DATE 3-3-38
APPROVED BY PLANS DEPT.
APPROVED BY R/W ENGINEER

Imperial Tracing Cloth 116
— K. & E. CO., N. Y. —

FAP 382B SHT 6 OF 7

5

FED. ROAD DIST. NO.	STATE	FED. AID PROJ. NO.	FISCAL YEAR	SHEET No.	TOTAL SHEETS
1	MONT.	382-B		7	7

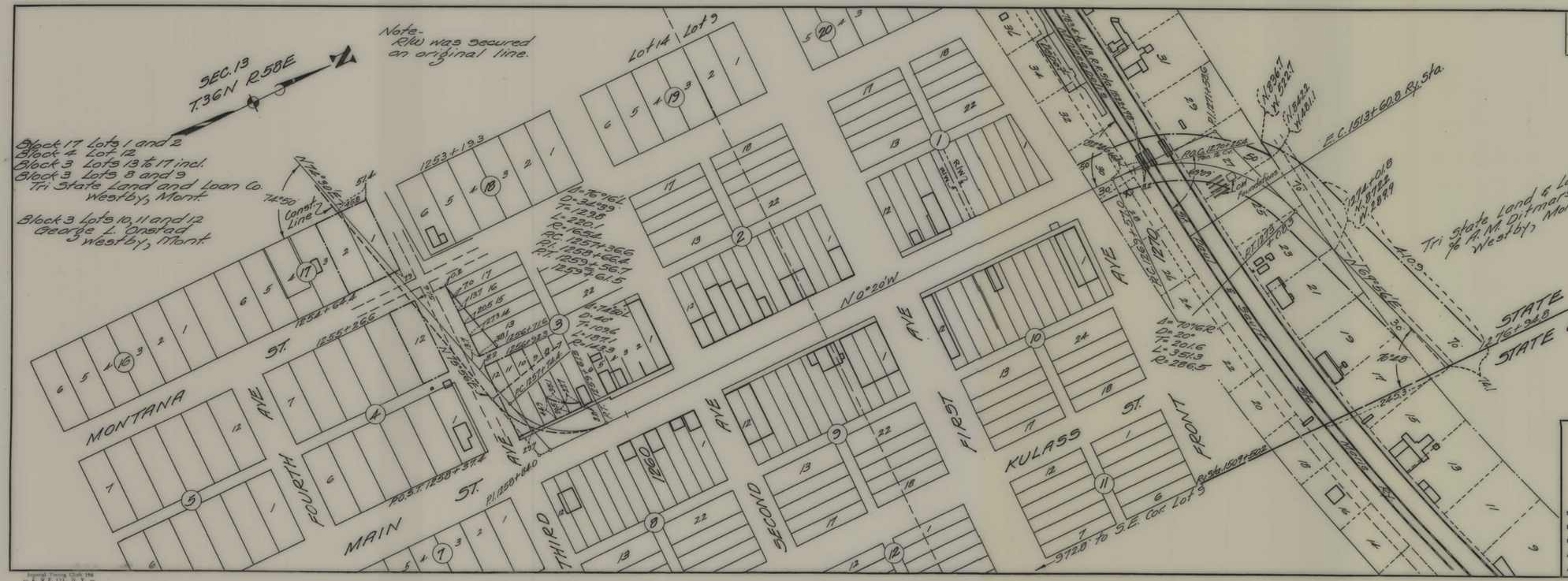

STATE OF MONTANA
STATE HIGHWAY COMMISSION
PLAT SHOWING LAND
REQUIRED FOR RIGHT OF WAY
SHERIDAN COUNTY

SCALE 1"= 100' MAP COMPLETED
DESCRIPTIONS WRITTEN BY T. R. J. DATE 3-2-38
DESCRIPTIONS CHECKED BY T. O. J. DATE 3-2-38
APPROVED BY _____ PLANS DEPT.
APPROVED BY _____ R/W ENGINEER

Imperial Tracing Cloth 156
— E. V. E. CO., N. Y. —

FAP 382B SHT 7 OF 7

4