PLANS
NOT
TO
SCALE

FED. ROAD DIST. NO.	STATE	FED. AID PROJECT NUMBERS		STATE NO.	SHEET NO.	TOTAL SHEETS
		CONST. NO.	R/W NO.			
8	MONT.		S-401(2)	3401-02	1	9

PLEVNA – WILLARD

STATE OF MONTANA
STATE HIGHWAY COMMISSION

RIGHT OF WAY PLAN OF

FEDERAL AID PROJECT NO. S-401(2)R/W S-401( )CONST.

PLEVNA–WILLARD

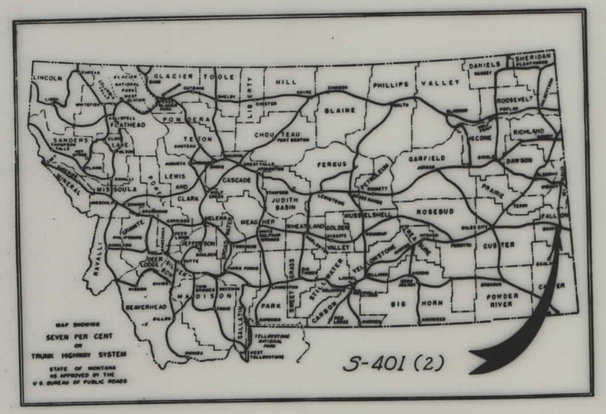

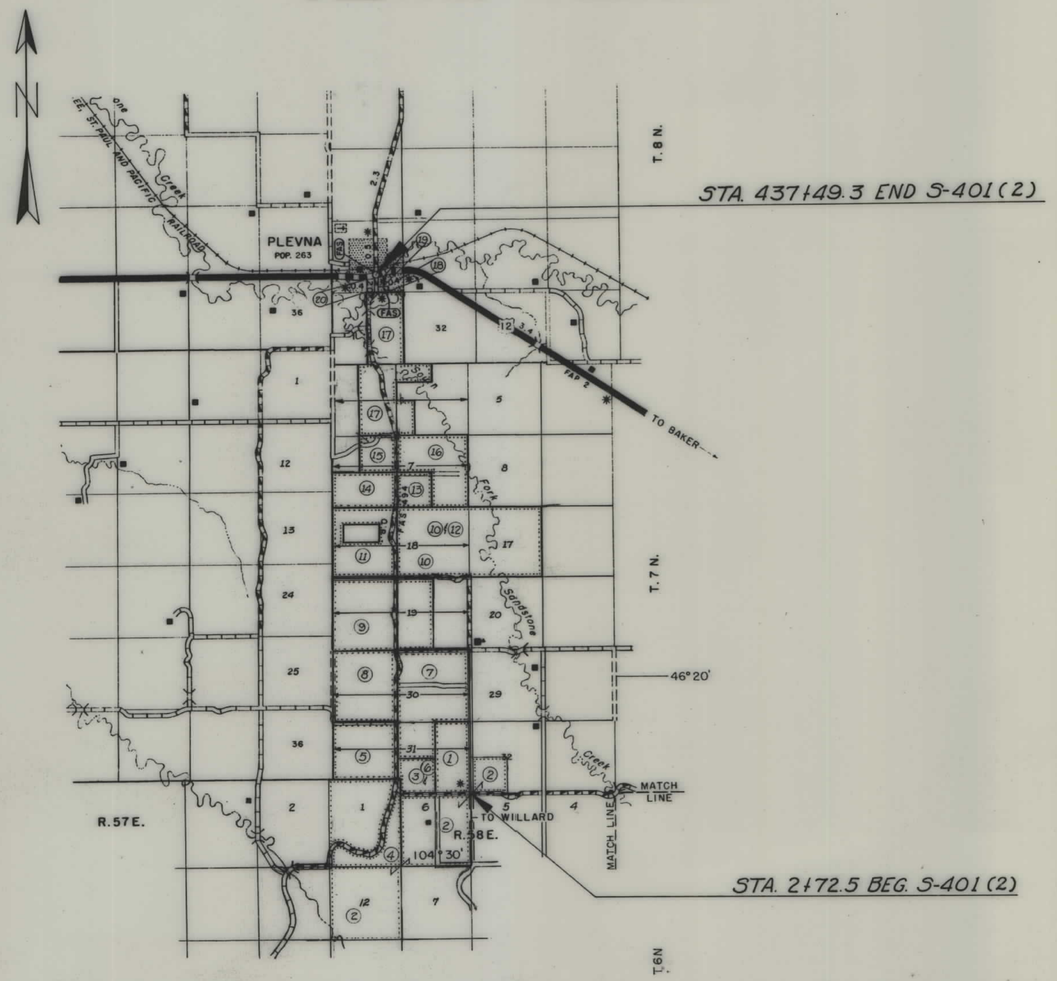

CONVENTIONAL SIGNS

STATE AND NATIONAL LINE
COUNTY LINE
CITY, VILLAGE OR BOROUGH LINE
TOWNSHIP LINE
SECTION LINE
RESERVATION LINE
FENCE LINE
GUARD RAIL
OWNERSHIP BOUNDARY
RIGHT OF WAY LINE
RIGHT OF WAY LINE FENCED
TRAVELED WAY
RAILROADS
RETAINING WALLS
BASE OR SURVEY LINE
LEVEE
CULVERTS IN PLACE (PLAN)
NEW CULVERTS (PLAN)
NEW CULVERTS (PROFILE)
TROLLEY POLE
POWER POLE
TELEPHONE OR TELEGRAPH POLE
MARSH
DITCH
RIPRAP
BRIDGE

SECTION CORNER . . . . . FOUND UNFOUND
1/4 SECTION CORNER . . . . . FOUND UNFOUND
1/16 CORNER . . . . . FOUND UNFOUND
CENTER OF SECTION . . . . . .
CONTROL OF ACCESS WITH FENCE . . .
CONTROL OF ACCESS WITHOUT FENCE . .
PARCEL NUMBER . . . . . .
CATTLE GUARD . . . . . .
GATE IN FENCE . . . . . .
CONSTRUCTION LIMITS . . . . . CUT FILL

5/13/63

FED. ROAD DIST NO.	STATE	FED. AID PROJECT NUMBERS CONST. NO.	R/W NO.	STATE NO.	SHEET NO.	TOTAL SHEETS
8	MONT.		S-401(2)	3401-02	2	9

PLEVNA-WILLARD

OWNERSHIPS

PARCEL	NAME	ADDRESS	TOTAL AREA	TAKING	LT. REMAINDER. RT.	
1	KAROLINA KLOS	PLEVNA, MONT.	320.00 AC.	5.53 AC.		314.03 AC.
2	OTTO & OTTILIA FOLLMER	PLEVNA, MONT.	1415.03 AC.	4.44 "	1410.59 AC.	
3	FRED SCHELL	PLEVNA, MONT.		6.36 "		

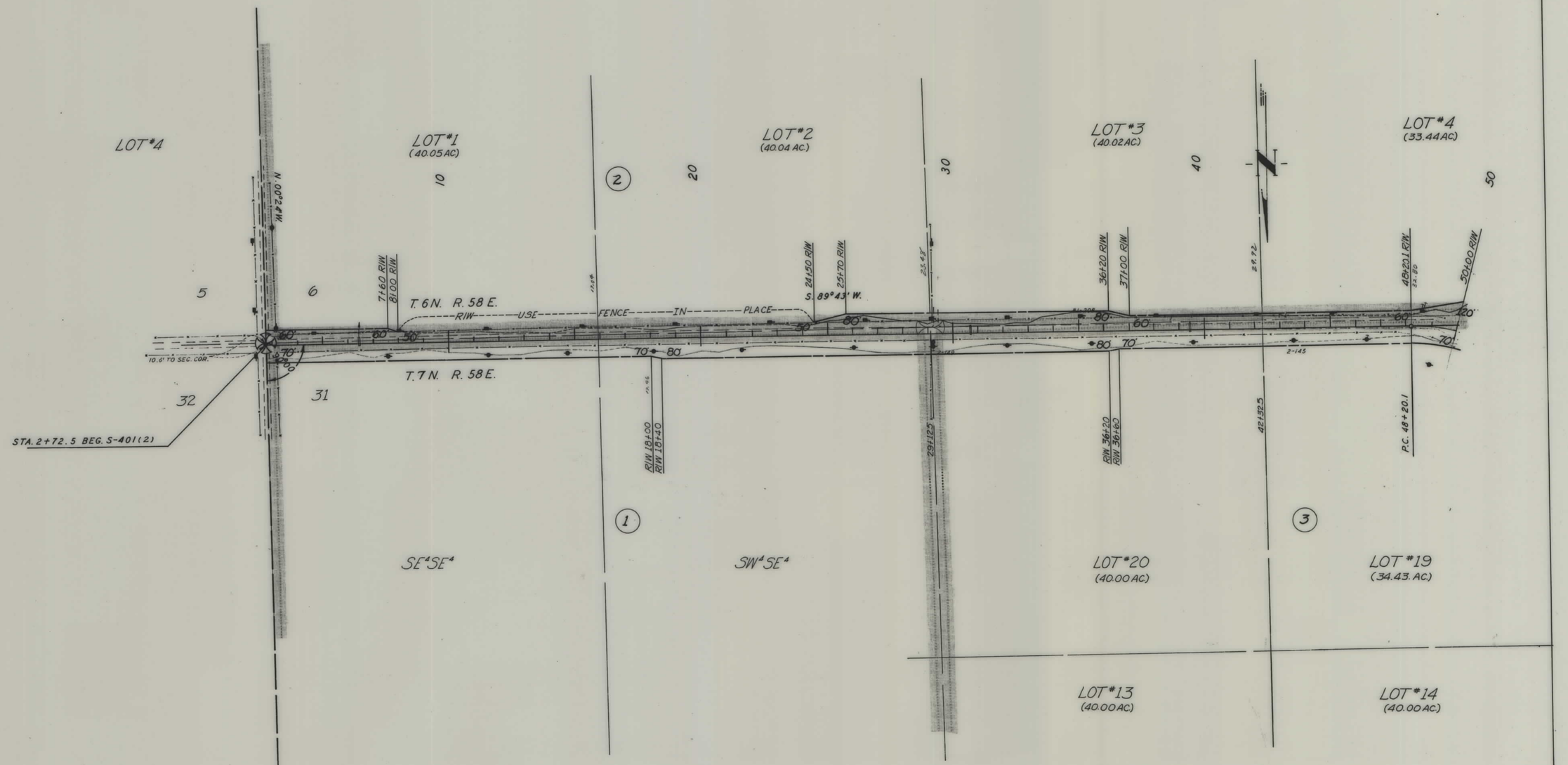

CONSTRUCTION LIMITS
TOP OF CUT
TOE OF FILL

MAP TRANS. TO R/W
MAP REVISED
B.R.R. APPROVAL 5/13/63-5/24/63

STATE OF MONTANA
STATE HIGHWAY COMMISSION
LAND REQUIRED FOR RIGHT OF WAY
FALLON COUNTY
SCALE 1"=200' MAP COMPLETED

FED. ROAD DIST NO.	STATE	FED. AID PROJECT NUMBERS CONST. NO.	R/W NO.	STATE NO.	SHEET NO.	TOTAL SHEETS
8	MONT.		S-401(2)	3401-02	3	9

OWNERSHIPS

PARCEL	NAME	ADDRESS	TOTAL AREA	TAKING	LT. REMAINDER . RT.	
2	OTTO & OTTILIA FOLLMER	PLEVNA, MONT.	1415.03 AC.	4.44 AC.	1410.59 AC.	
3	FRED SCHELL	PLEVNA, MONT.		6.36 AC.		
4	JOHN & TERESA SCHELL & ETAL.	PLEVNA, MONT.	211.04 "	2.99 "	205.86 "	2.19 AC.
5	ARLEE E. FRIED	BAKER, MONT.	452.37 "	3.04 "	449.33 "	
7	JOHN & TERESA SCHELL	PLEVNA, MONT.	800.00 "	17.34 "		782.66 "
8	CAROLINA KLOS	PLEVNA, MONT.	570.80 "	4.99 "	565.81 "	
6	FRED SCHELL	PLEVNA, MONT.		2.78 "		
3&6	FRED SCHELL	PLEVNA, MONT.	154.43 "	9.14 "	0.23 "	145.06 "

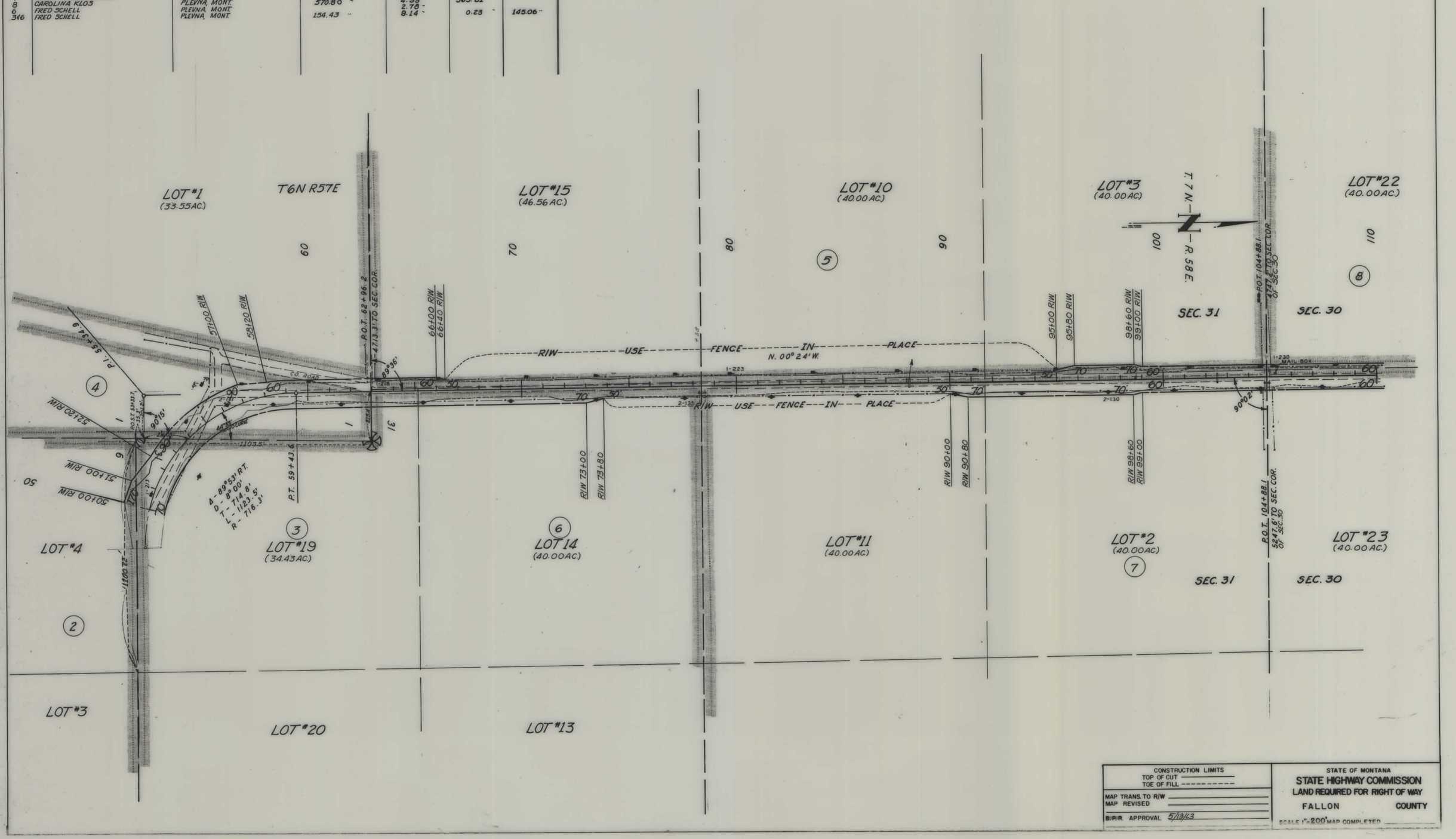

CONSTRUCTION LIMITS
TOP OF CUT
TOE OF FILL

MAP TRANS. TO R/W
MAP REVISED
B.P.R. APPROVAL 5/13/63

STATE OF MONTANA
STATE HIGHWAY COMMISSION
LAND REQUIRED FOR RIGHT OF WAY
FALLON COUNTY
SCALE 1" = 200' MAP COMPLETED

FED. ROAD DIST. NO.	STATE	FED. AID PROJECT NUMBERS CONST. NO.	R/W NO.	STATE NO.	SHEET NO.	TOTAL SHEETS
8	MONT.		S-401(2)	3401-02	4	9

OWNERSHIPS

PARCEL	NAME	ADDRESS	TOTAL AREA	TAKING	LT. REMAINDER. RT.	
7	JOHN & TERESA SCHELL	PLEVNA, MONT.	800.00 AC.	17.34 AC.		782.66 AC.
8	CAROLINE KLOS	PLEVNA, MONT.	570.80 "	4.99 "	565.81 AC.	
9	EMIL SCHAEFER & ETAL.	PLEVNA, MONT.	889.44 "	15.78 "	586.15 "	307.51 "

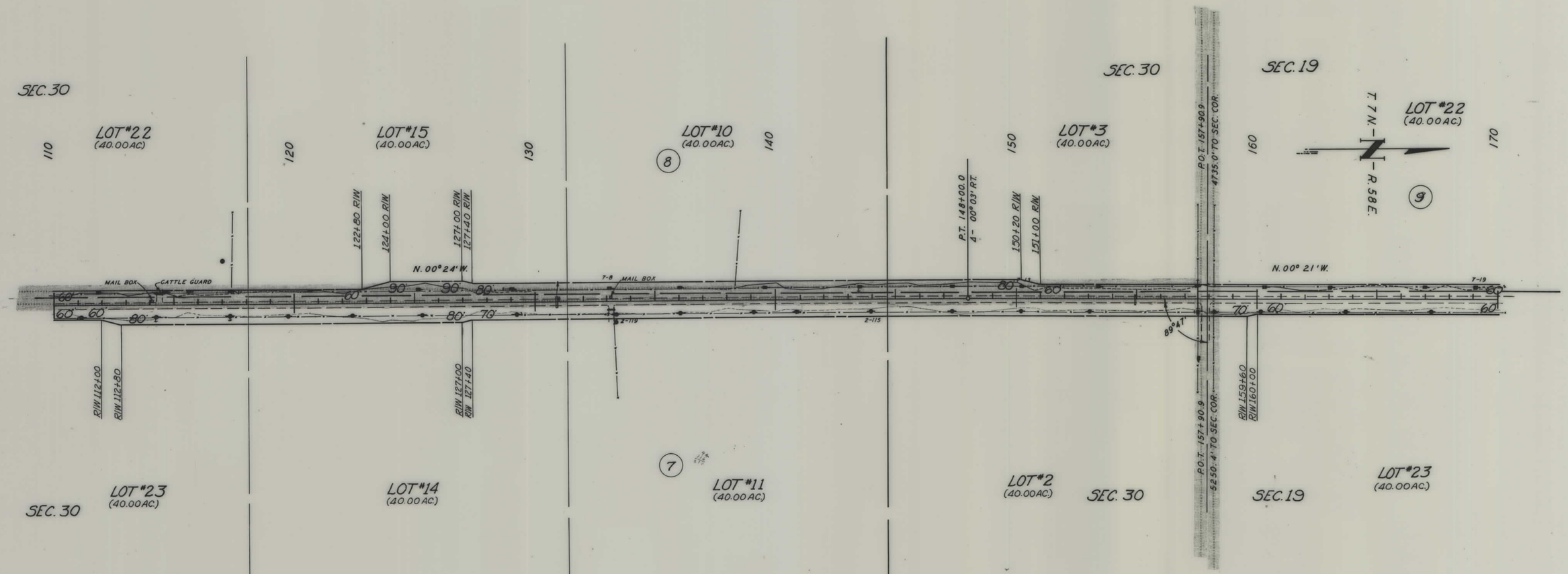

CONSTRUCTION LIMITS
TOP OF CUT ————
TOE OF FILL - - - - - - - -

MAP TRANS. TO R/W
MAP REVISED
B.P.R. APPROVAL 5/13/63

STATE OF MONTANA
STATE HIGHWAY COMMISSION
LAND REQUIRED FOR RIGHT OF WAY
FALLON COUNTY
SCALE 1"=200' MAP COMPLETED

FED ROAD DIST NO	STATE	FED AID PROJECT NUMBERS CONST NO	FED AID PROJECT NUMBERS R/W NO.	STATE NO.	SHEET NO	TOTAL SHEETS
8	MONT.		S-401(2)	3401-02	5	9

OWNERSHIPS

PARCEL	NAME	ADDRESS	TOTAL AREA	TAKING	LT. REMAINDER. RT.	
9	EMIL SCHAEFER & ETAL.	PLEVNA, MONT.	889.44 AC.	15.78 AC.	566.15 AC.	307.51 AC.
10	GEORGE HUBER (ESTATE)	PLEVNA, MONT.	487.88 "	3.26 "	8.45 "	466.01 "
11	WILLIAM EHRET	PLEVNA, MONT.		13.42 "		

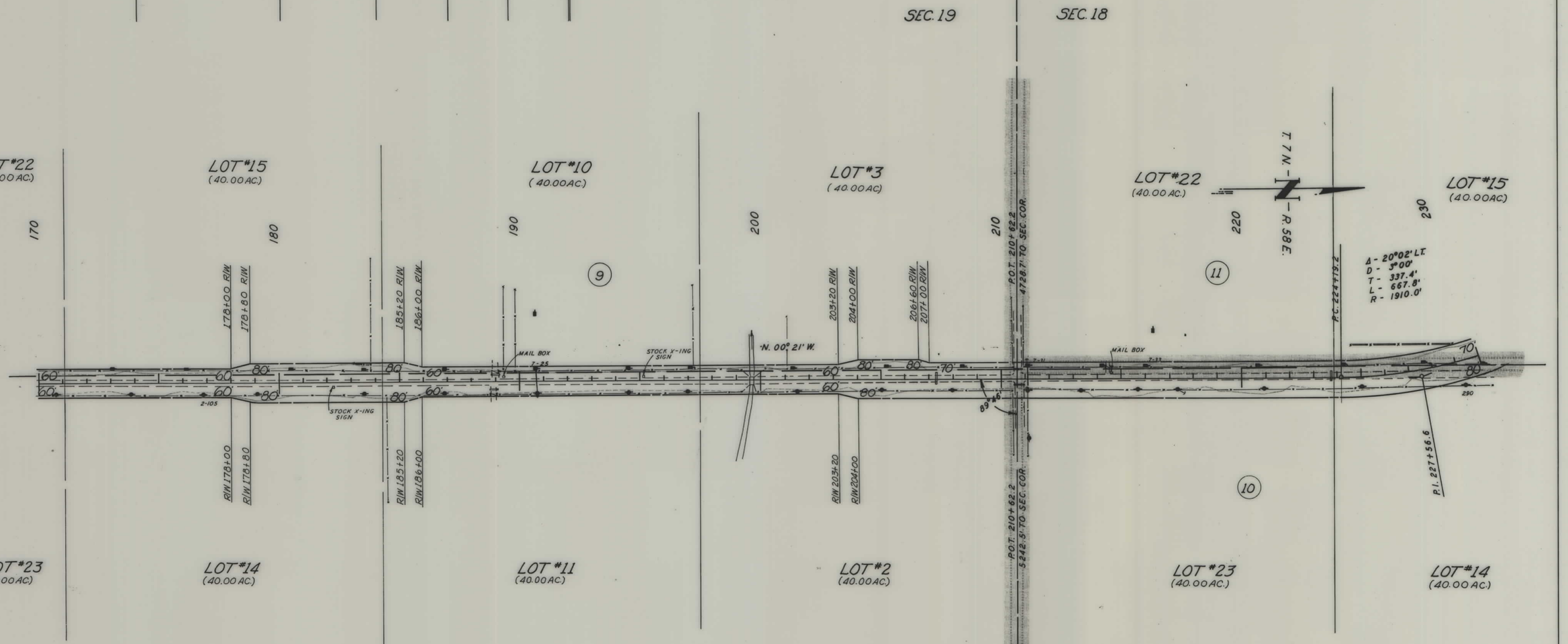

CONSTRUCTION LIMITS
TOP OF CUT
TOE OF FILL

MAP TRANS. TO R/W
MAP REVISED

~~B.P.R.~~ APPROVAL 5/13/63

STATE OF MONTANA
STATE HIGHWAY COMMISSION
LAND REQUIRED FOR RIGHT OF WAY
FALLON COUNTY

SCALE 1" = 200' MAP COMPLETED

FED ROAD DIST NO	STATE	FED AID PROJECT NUMBERS CONST NO	FED AID PROJECT NUMBERS R/W NO	STATE NO	SHEET NO	TOTAL SHEETS
8	MONT		S-401(2)	3401-02	6	9

OWNERSHIPS

PARCEL	NAME	ADDRESS	TOTAL AREA	TAKING	LT. REMAINDER. RT.	
10	GEORGE HUBER (ESTATE)	PLEVNA, MONT.		5.26 AC.		
11	WILLIAM EHRET	PLEVNA, MONT.	487.88 AC.	13.42 "	8.45 AC.	466.01 AC.
13	JULIUS RABE	PLEVNA, MONT.	160.00 "	5.97 "		154.03 "
14	ROBERT JANZ	WORLAND, WYOMING	283.41 "	1.52 "	281.89 "	
12	GEORGE HUBER EST.	PLEVNA, MONT.		0.14 "		
10&12	GEORGE HUBER EST.	PLEVNA, MONT.	1280.00 "	5.40 "		1274.60 "

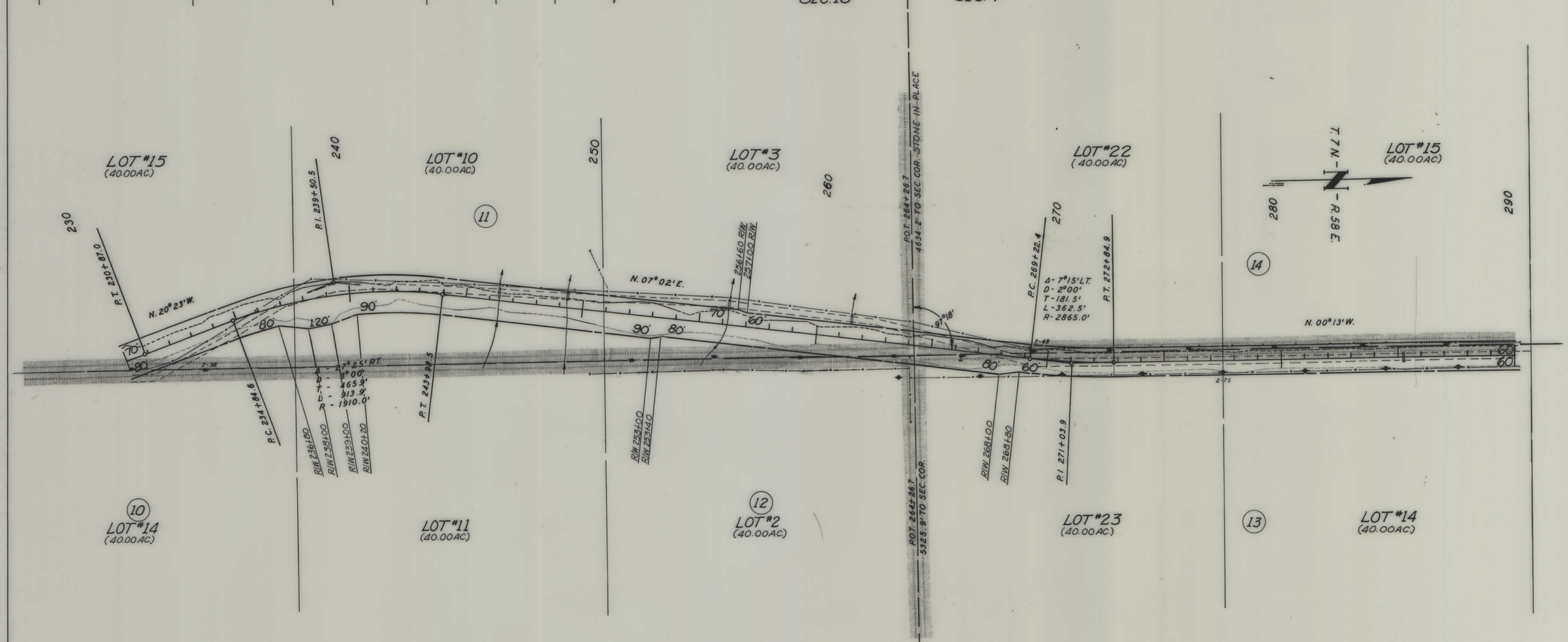

CONSTRUCTION LIMITS
TOP OF CUT
TOE OF FILL

MAP TRANS. TO R/W
MAP REVISED

B.P.R. APPROVAL 5/13/69

STATE OF MONTANA
STATE HIGHWAY COMMISSION
LAND REQUIRED FOR RIGHT OF WAY
FALLON COUNTY
SCALE 1"=200' MAP COMPLETED

FED ROAD DIST NO.	STATE	FED AID PROJECT NUMBERS CONST NO	R/W NO.	STATE NO	SHEET NO	TOTAL SHEETS
8	MONT		S-401(2)	3401-02	7	9

OWNERSHIPS

PARCEL	NAME	ADDRESS	TOTAL AREA	TAKING	LT. REMAINDER. RT.	
13	JULIUS RABE	PLEVNA, MONT.	160.00 AC.	5.97 AC.		154.03 AC.
14	ROBERT JANZ	WORLAND, WYOMING	283.41 "	1.52 "	281.89 AC.	
15	ADOLPH JANZ	PLEVNA, MONT.	160.00 "	1.10 "	478.90 "	
16	JOHNNY SCHAEFER	PLEVNA, MONT.	480.00 "	6.13 "		473.80 "
17	RIEGER BROS.	PLEVNA, MONT.	799.92 "	35.39 "	290.99 "	473.54 "

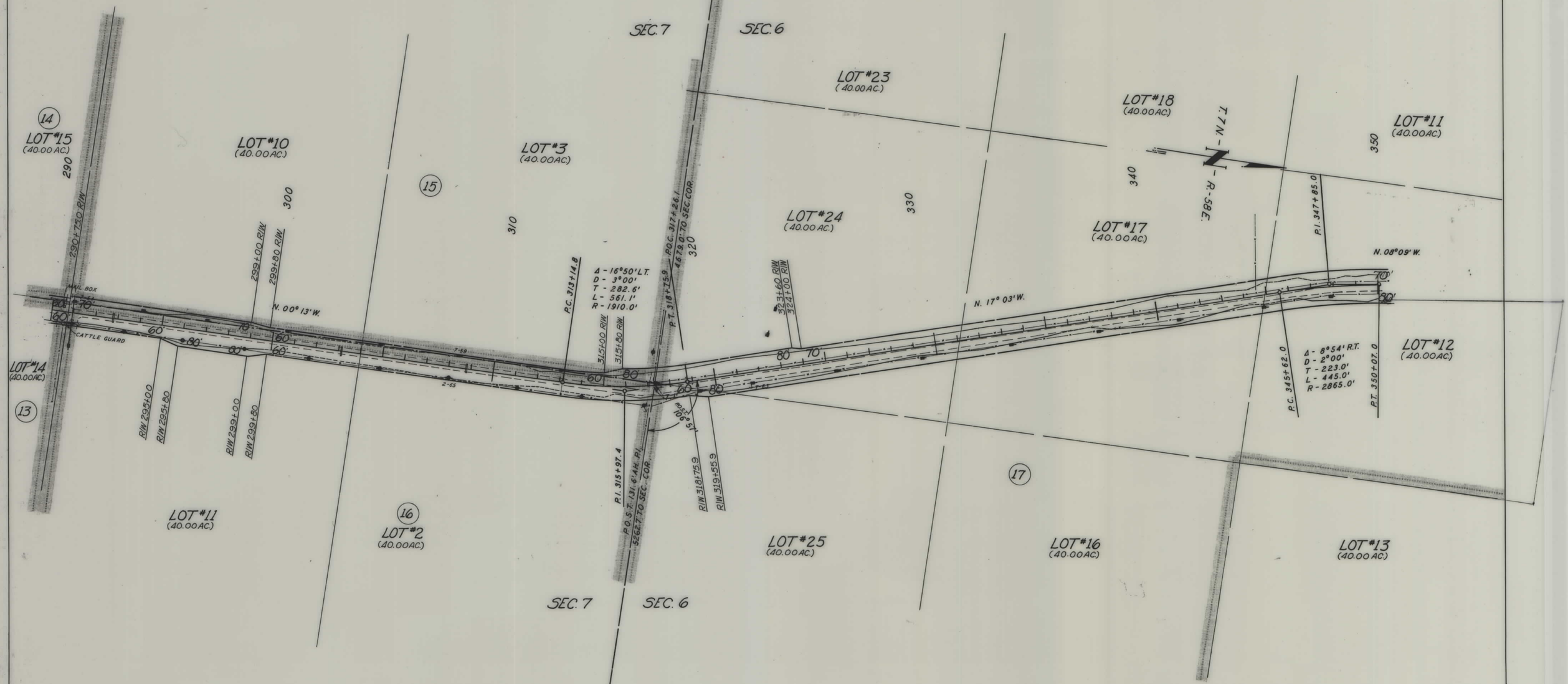

CONSTRUCTION LIMITS
TOP OF CUT
TOE OF FILL

MAP TRANS. TO R/W
MAP REVISED
B.P.R. APPROVAL 5/13/63

STATE OF MONTANA
STATE HIGHWAY COMMISSION
LAND REQUIRED FOR RIGHT OF WAY
FALLON COUNTY
SCALE 1"=200' MAP COMPLETED

FED ROAD DIST NO	STATE	FED AID PROJECT NUMBERS CONST NO	R/W NO.	STATE NO	SHEET NO	TOTAL SHEETS
8	MONT		S-401(2)	3401-02	7	9

OWNERSHIPS

PARCEL	NAME	ADDRESS	TOTAL AREA	TAKING	LT. REMAINDER.	RT.
13	JULIUS RABE	PLEVNA, MONT.	160.00 AC.	5.97 AC.		154.03 AC.
14	ROBERT JANZ	WORLAND, WYOMING	283.41 "	1.32 "	281.89 AC.	
15	ADOLPH JANZ	PLEVNA, MONT.	160.00 "	1.10 "	478.90 "	
16	JOHNNY SCHAEFER	PLEVNA, MONT.	480.00 "	6.13 "		473.80 "
17	RIEGER BROS.	PLEVNA, MONT.	799.92 "	35.39 "	290.99 "	473.54 "

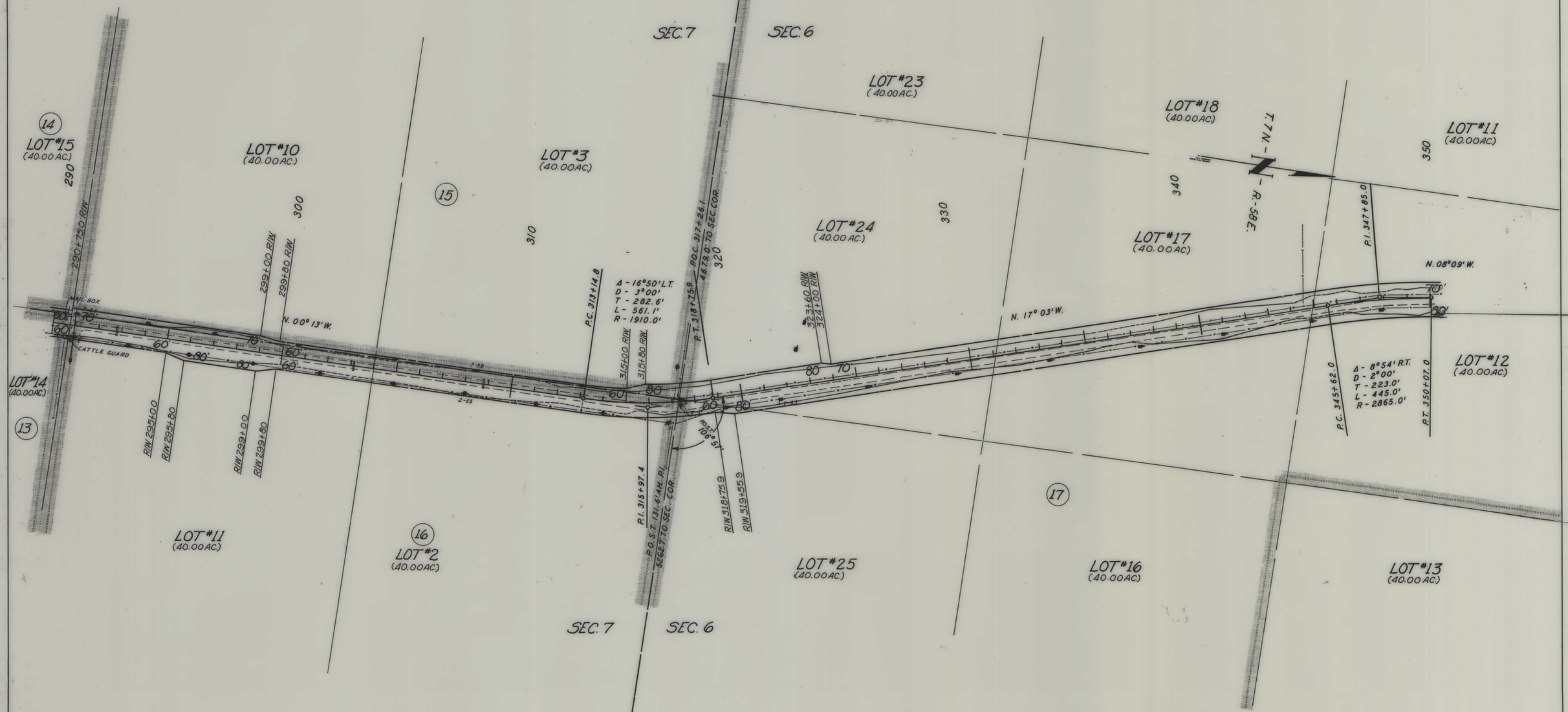

CONSTRUCTION LIMITS
TOP OF CUT
TOE OF FILL

MAP TRANS. TO R/W
MAP REVISED
B.P.R. APPROVAL 5/13/63

STATE OF MONTANA
STATE HIGHWAY COMMISSION
LAND REQUIRED FOR RIGHT OF WAY
FALLON COUNTY
SCALE 1" = 200' MAP COMPLETED

FED. ROAD DIST. NO.	STATE	FED. AID PROJECT NUMBERS CONST. NO.	R/W NO.	STATE NO.	SHEET NO.	TOTAL SHEETS
8	MONT.		S-401(2)	3401-02	9	9

OWNERSHIPS

PARCEL	NAME	ADDRESS	TOTAL AREA	TAKING	LT. REMAINDER. RT.	
17	REIGER BROS.	PLEVNA, MONT.	799.92 AC.	35.39 AC.	290.99 AC.	473.54 AC.
18	TOWN OF PLEVNA	PLEVNA, MONT.	5.52 "	0.23 "		5.29 "
19	KARL HEPPERLE	PLEVNA, MONT.	10.82 "	0.26 "		10.30 "
20	AMBROSE & LAVONNE THIELEN	PLEVNA, MONT.	13.46 "	2.41 "	13.06 "	
21	TILLIE THIELEN	PLEVNA, MONT.	21,838.30 SQ.FT.	NOT	REQUIRED	

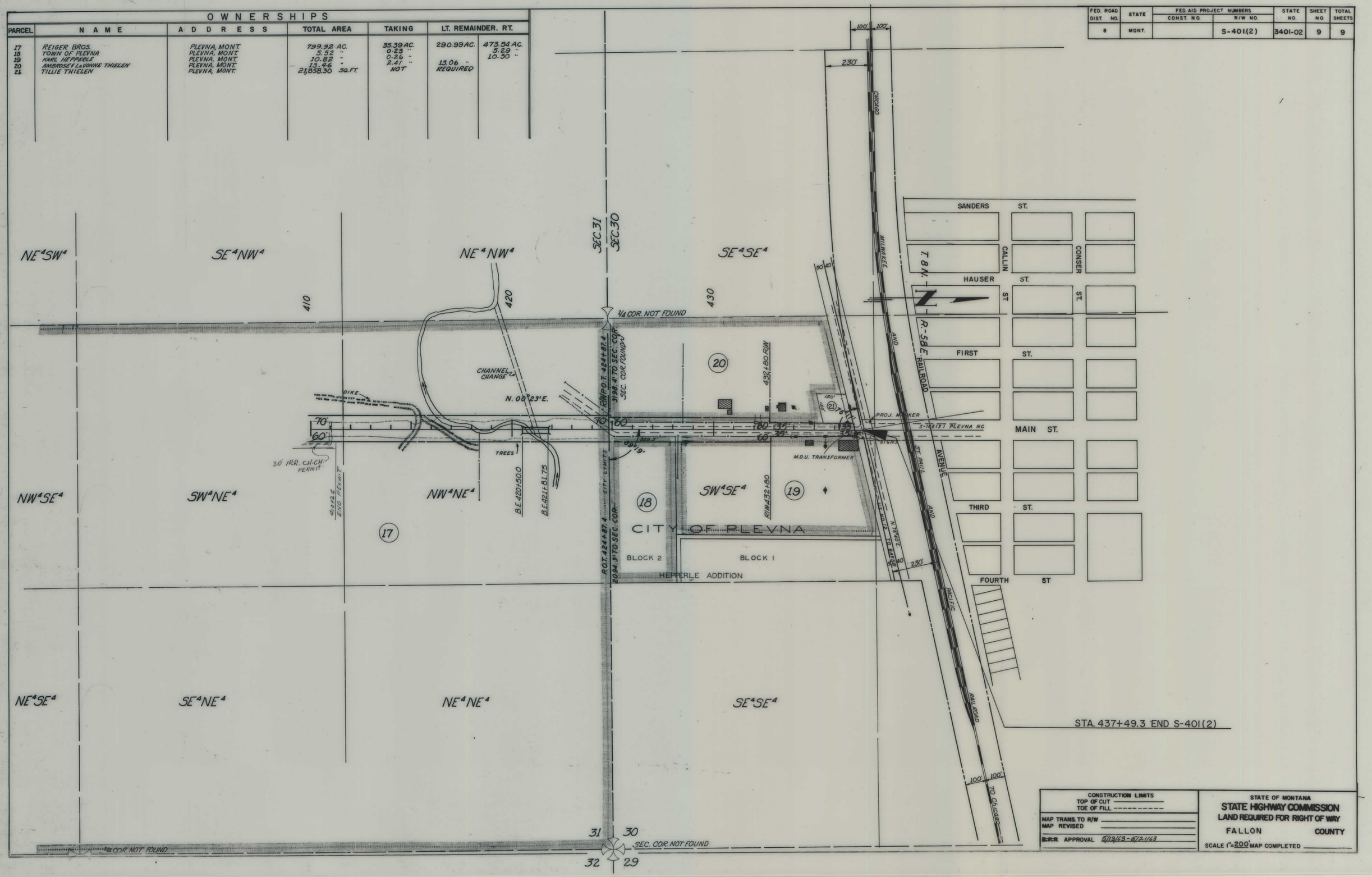

CONSTRUCTION LIMITS
TOP OF CUT
TOE OF FILL
MAP TRANS. TO R/W
MAP REVISED
B.P.R. APPROVAL 5/13/63 - 6/12/1963

STATE OF MONTANA
STATE HIGHWAY COMMISSION
LAND REQUIRED FOR RIGHT OF WAY
FALLON COUNTY
SCALE 1" = 200' MAP COMPLETED