PLANS
NOT
TO
SCALE

STATE	PROJECT NUMBER	SHEET NO.	TOTAL SHEETS
MONTANA	BR 9010 (8) P.E.	1	2

WEST FORK OF POPLAR RIVER SOUTH OF PEERLESS
BR 9099 (5)10 R/W

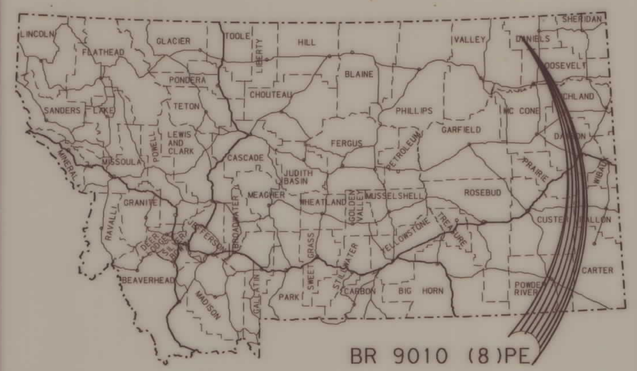

STATE OF MONTANA

DEPARTMENT OF HIGHWAYS

RIGHT OF WAY PLAN OF FEDERAL AID PROJECT NO. BR 9010 (8) PE

WEST FORK OF POPLAR RIVER SOUTH OF

PEERLESS, DANIELS COUNTY

0.19 MILES

CONVENTIONAL SIGNS

- PROPOSED RIGHT OF WAY LINE
- EXISTING RIGHT OF WAY LINE
- RAILROAD RIGHT OF WAY LINE
- CENTERLINE (℄) OR PROJECTED LINE
- STK'D CENTERLINE
- STATE & NATIONAL BORDER LINES
- CITY OR TOWN LIMITS LINE
- COUNTY, PARK OR FOREST BOUNDARY
- SECTION LINE
- RESERVATION LINE
- FULL ACCESS CONTROL
- LIMITED ACCESS CONTROL
- OWNERSHIP BOUNDARY
- PRESENT TRAVELED WAY (P.T.W.)
- FENCE LINE
- EXISTING GUARDRAIL
- PROPOSED GUARDRAIL
- GATE IN FENCE
- CATTLE GUARD: EXIST. - PROPOSED
- SECTION CORNER — FOUND / UNFOUND
- 1/4 SECTION CORNER
- CLOSING CORNER
- MEANDER CORNER
- CENTER OF SECTION
- POWER POLE IN PLACE
- TELEPHONE POLE IN PLACE
- TELEGRAPH POLE IN PLACE
- LIGHT POLE
- POLES TO BE MOVED
- PROPOSED CULVERT
- EXISTING CULVERT
- OUTLET DITCH
- INLET DITCH
- EXISTING DITCH
- CHANNEL CHANGES
- DITCH BLOCK
- RIPRAP
- BRIDGES
- RAILROADS
- PARCEL NUMBERS
- EXISTING APPROACH
- NEW APPROACH

SCALE: 1" = 1 MILE

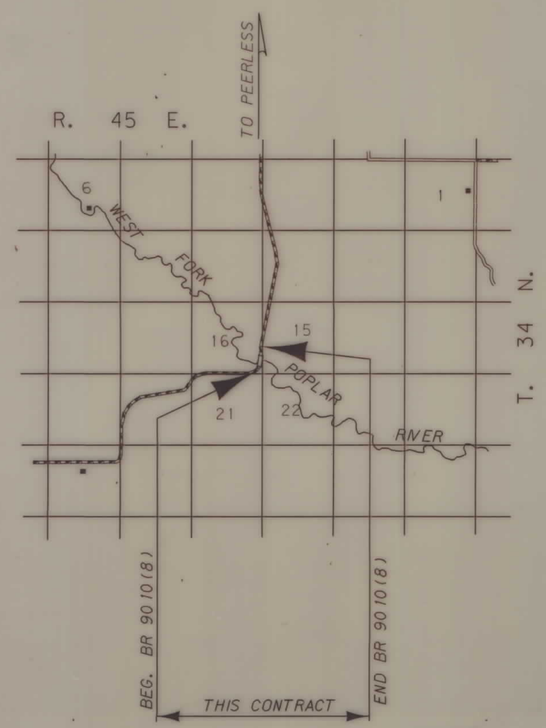

ASSOCIATED PROJECT AGREEMENT NUMBER

RELATED PROJECTS

FHWA/DOH APPROVAL 3-28-1991

MAP REVISED

INDEX

PARCEL NO.	OWNERSHIP	SHEET NO.
1	STATE OF MONTANA SCHOOL TRUST	2

MONTANA CADD — ARCHIVED DRAWN FILENAME

15-MAR-1991 MT: 10 RDROW

3 6 9 2 5 8 1 4 7 MONTANA CADD

STATE	PROJECT NUMBER	SHEET NO.	TOTAL SHEETS
MONTANA	BR 9010 (8) PE	2	2

WEST FORK OF POPLAR RIVER
SOUTH OF PEERLESS
BR9099 (5)10 R/W

OWNERSHIP

PARCEL	NAME	ADDRESS	TOTAL AREA	GROSS R/W AREA	EX. EASE. AREA	NET AREA	REMAINDER LEFT	REMAINDER RIGHT	CONST. PMT. AREA	EASE. AREA
1	STATE OF MONTANA, SCHOOL TRUST			2.40AC.	2.11AC.	0.29AC.			0.57AC.	

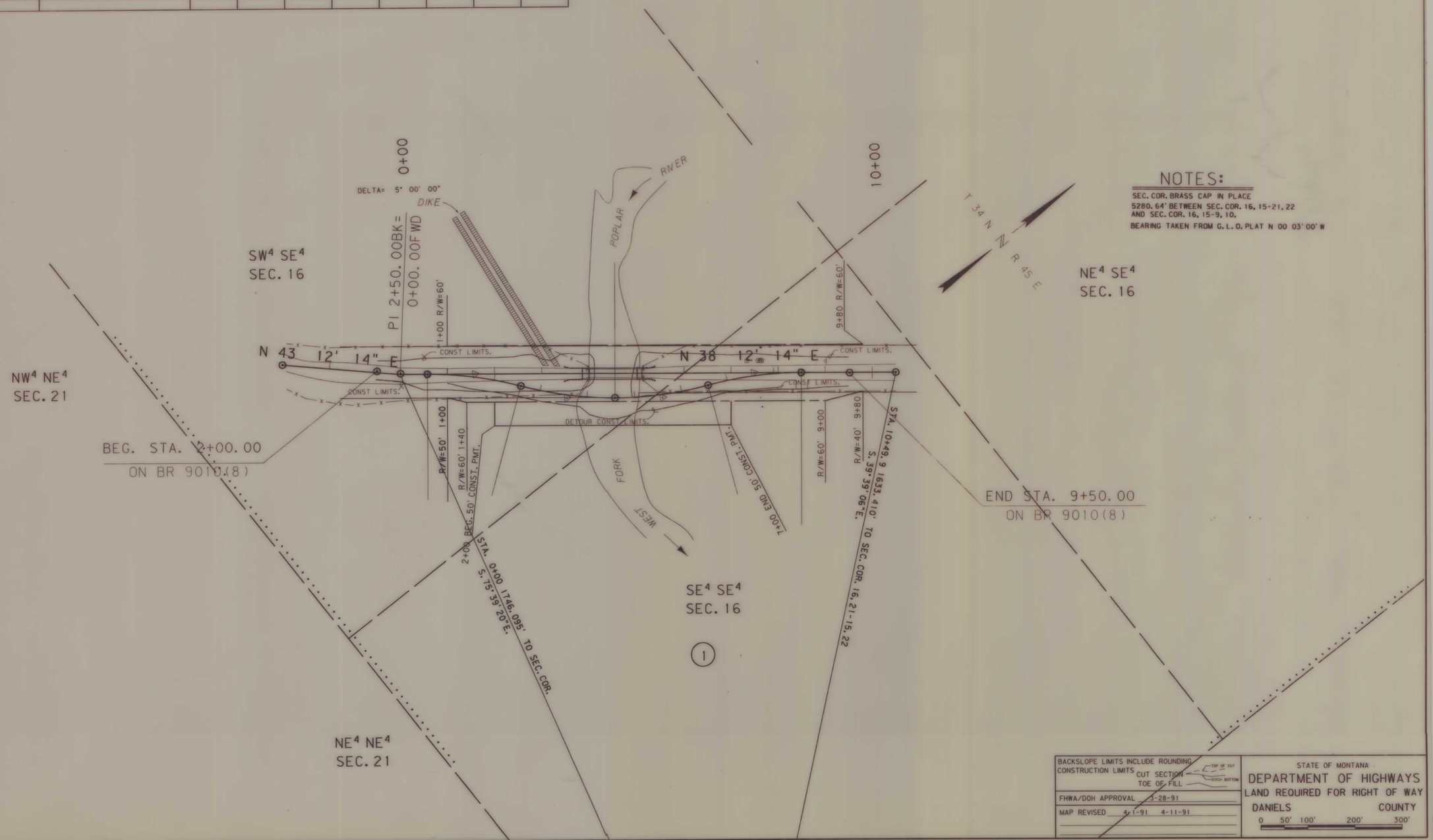

NOTES:

SEC. COR. BRASS CAP IN PLACE
5280.64' BETWEEN SEC. COR. 16, 15-21, 22
AND SEC. COR. 16, 15-9, 10.
BEARING TAKEN FROM G.L.O. PLAT N 00 03' 00' W

BACKSLOPE LIMITS INCLUDE ROUNDING
CONSTRUCTION LIMITS CUT SECTION (TOP OF CUT, DITCH BOTTOM)
TOE OF FILL

FHWA/DOH APPROVAL 3-28-91

MAP REVISED 4-1-91 4-11-91

STATE OF MONTANA
DEPARTMENT OF HIGHWAYS
LAND REQUIRED FOR RIGHT OF WAY
DANIELS COUNTY
0 50' 100' 200' 300'

ZGAO: [32, 6] 1147POPBR. ROW

MONTANA CADD
ARCHIVED
DRAWN
FILENAME

MONTANA CADD
11-APR-1991
09:17
RDROW
zgao: [32, 6] 1147 popbr. rows 1

3	6	9
2	5	8
	4	7