PLANS
NOT
TO
SCALE

STATE	PROJECT NUMBER	SHEET NO.	TOTAL SHEETS
MONTANA	BR 9020 (8) P.E.	1	2

WEST FORK ROCK CREEK - EAST OF SKALKAHO PASS

STATE OF MONTANA

DEPARTMENT OF HIGHWAYS

RIGHT OF WAY PLAN OF
FEDERAL AID PROJECT NO. BR 9020 (8) P.E.
WEST FORK ROCK CREEK - E. OF SKALKAHO PASS

GRANITE COUNTY

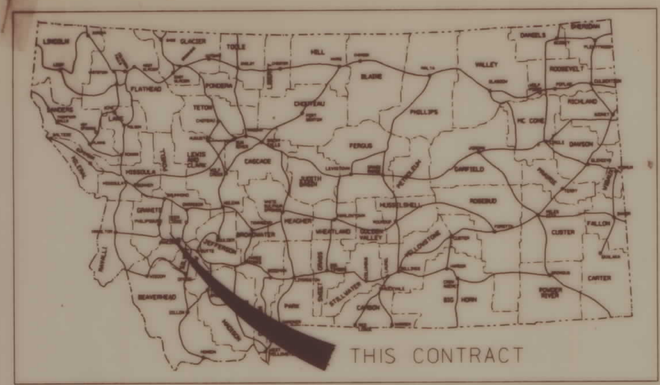

CONVENTIONAL SIGNS

PROPOSED RIGHT OF WAY LINE
EXISTING RIGHT OF WAY LINE
RAILROAD RIGHT OF WAY LINE
CENTERLINE (℄) OR PROJECTED LINE
STK'D CENTERLINE
OWNERSHIP BOUNDARY
PRESENT TRAVELED WAY (P.T.W.)
R/W LINE FENCED
CONSTRUCTION LIMITS — CUT SECTION — FILL
FENCE LINE
EXISTING GUARDRAIL
PROPOSED GUARDRAIL
FULL ACCESS CONTROL
LIMITED ACCESS CONTROL
GATE IN FENCE
CATTLE GUARD = 24'
STATE & NATIONAL BORDER LINES
CITY OR TOWN LIMITS LINE
COUNTY, PARK OR FOREST BOUNDARY
RESERVATION LINE
TOWNSHIP OR RANGE LINE
SECTION LINE
1/4 SECTION LINE
1/16 SECTION LINE
SECTION CORNER — FOUND — UNFOUND
1/4 SECTION CORNER
CLOSING CORNER
MEANDER CORNER
TELEPHONE POLE IN PLACE
TELEGRAPH POLE IN PLACE
LIGHT POLE
POWER POLE IN PLACE
POLES TO BE MOVED
PROPOSED CULVERT
EXISTING CULVERT
OUTLET DITCH
INLET DITCH
EXISTING DITCH
CHANNEL CHANGES
DITCH BLOCK
RIPRAP
BRIDGES
RAILROADS
PARCEL NUMBERS
NEW APPROACH
EXISTING APPROACH

ASSOCIATED PROJECT AGREEMENT NUMBER
BR 9099(5)20-R/W

RELATED PROJECTS

0.1 MILES

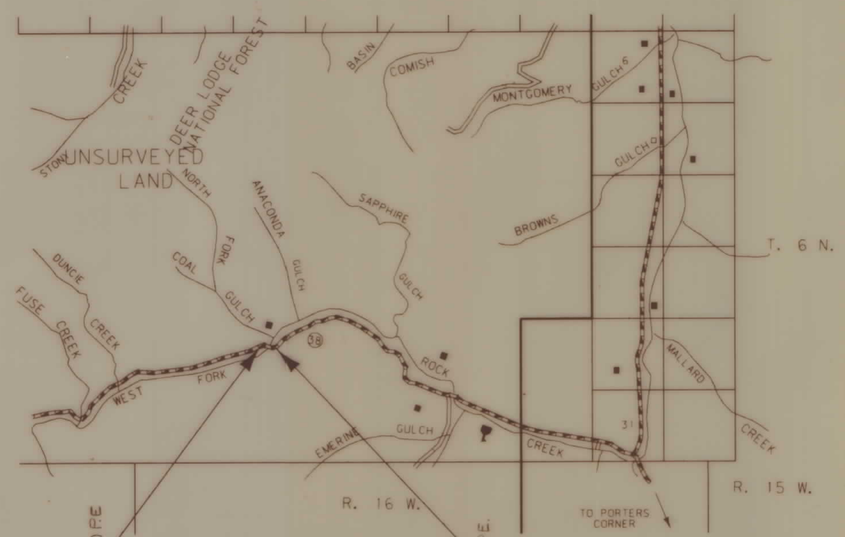

BEGIN PROJECT BR 9020 (8) P.E.
STA. 0+00

STA. 6+00.00
END PROJECT BR 9020 (8) P.E.

Approved for Right-of-Way Purposes:

Frank A. Clement — 10-31-89
Forest Engineer — Date

INDEX		
PARCEL NO.	OWNERSHIP	SHEET NO.
1	NATIONAL FOREST SERVICE LAND	2

STATE OF MONTANA
DEPARTMENT OF HIGHWAYS

APPROVED : July 5 19 89

LARRY W. LARSEN
DIRECTOR OF HIGHWAYS

BY Stephen C. Kologi

CHIEF
PRECONSTRUCTION BUREAU

MONTANA — STEPHEN C. KOLOGI 1241E — REGISTERED PROFESSIONAL ENGINEER

U.S. DEPARTMENT OF TRANSPORTATION
FEDERAL HIGHWAY ADMINISTRATION

APPROVED :

DIVISION ADMINISTRATOR — DATE

BR 9020(8) SHT 1 OF 2

STATE	PROJECT NUMBER	SHEET NO.	TOTAL SHEETS
MONTANA	BR 9020 (8)	2	2

WEST FORK ROCK CREEK - EAST OF SKALKAHO PASS

OWNERSHIP

PARCEL	NAME	ADDRESS	TOTAL AREA	GROSS R/W AREA	EX. EASE AREA	AREA TO BE ACQUIRED	REMAINDER LEFT	REMAINDER RIGHT	CONST. PERM. AREA	EASE AREA
1	NATIONAL FOREST SERVICE LAND			1.95 AC	1.06 AC	0.89 AC				

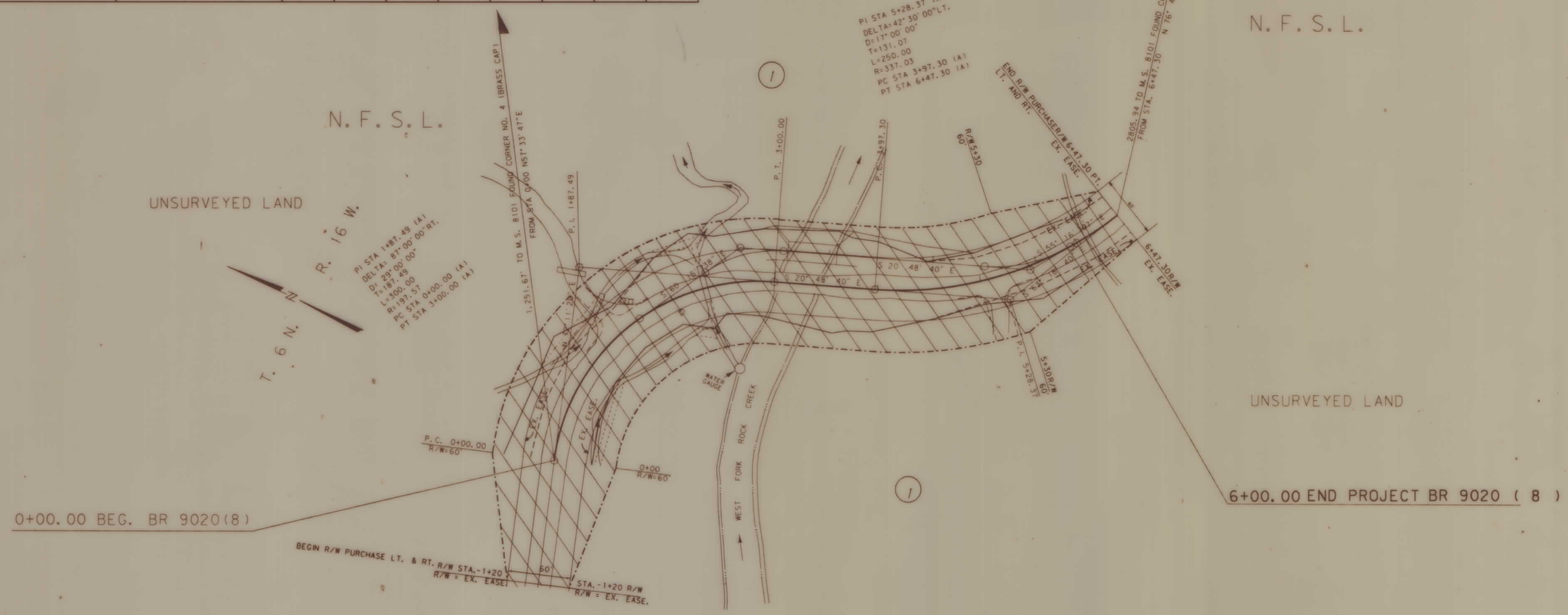

BACKSLOPE LIMITS INCLUDE ROUNDING CONSTRUCTION LIMITS CUT SECTION TOE OF FILL	STATE OF MONTANA DEPARTMENT OF HIGHWAYS LAND REQUIRED FOR RIGHT OF WAY GRANITE COUNTY
MAP TRANS. TO R/W 6-28-89 MAP REVISED	SCALE: 1"=50'

MONTANA CADD

8-MAY-1989 15:41 RDROW
ZGO:[32,61]098WFRCR.ROW;4

BR 9020(8) SHT 2 OF 2