PLANS
NOT
TO
SCALE

STATE	PROJECT NO.	SHEET NO.	TOTAL SHEETS
MONT.	BR 9039(8)	1	3

CLARK FORK RIVER BRIDGE
5mi NORTH OF DEER LODGE

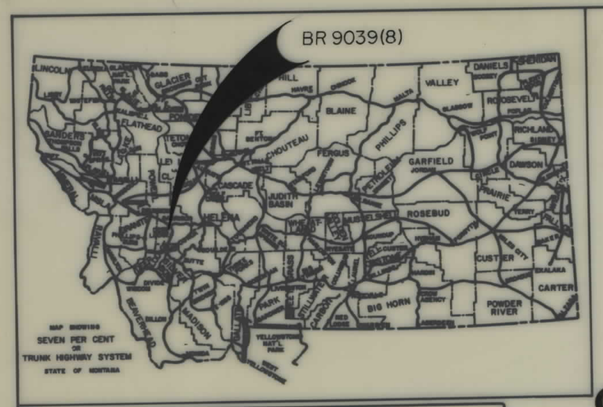

STATE OF MONTANA

DEPARTMENT OF HIGHWAYS

RIGHT OF WAY PLAN OF

FEDERAL AID PROJECT NO. BR 9039(8) R/W & CONST.

CLARK FORK RIVER BR. 5 MI. NO. OF DEER LODGE

POWELL COUNTY

0.42 MILES

SCALE 1" = 50'

CONVENTIONAL SIGNS

- PROPOSED RIGHT OF WAY LINE
- EXISTING RIGHT OF WAY LINE
- RAILROAD RIGHT OF WAY LINE
- CENTERLINE (℄) OR PROJECTED LINE
- STK'D CENTERLINE
- OWNERSHIP BOUNDARY
- PRESENT TRAVELED WAY (P.T.W.)
- R/W LINE FENCED — EX. R/W
- CONSTRUCTION LIMITS — CUT — FILL
- FENCE LINE
- CONTROL OF ACCESS WITH FENCE
- LIMITED ACCESS
- EXISTING LIMITED ACCESS
- GATE IN FENCE
- CATTLE GUARD = 24'
- STATE & NATIONAL BORDER LINES
- CITY OR TOWN LIMITS LINE
- COUNTY LINE
- RESERVATION LINE
- TOWNSHIP & SECTION LINE
- 1/4 & 1/2 SECTION LINE
- SECTION CORNER — FOUND — UNFOUND
- 1/4 SECTION COR.
- 1/16 SECTION COR.
- CENTER OF SECTION
- TELEPHONE OR TELEGRAPH POLES IN PLACE
- POWER POLES IN PLACE
- TEL. OR TEL. OR POWER POLES TO BE MOVED
- NEW PIPES
- OLD PIPES IN PLACE
- OUTLET DITCH
- INLET DITCH
- DITCHES
- CHANNEL CHANGES
- BRIDGES
- RAILROADS
- PARCEL NUMBER (7)
- NEW APPROACH
- EXISTING APPROACH
- LIMITED ACCESS

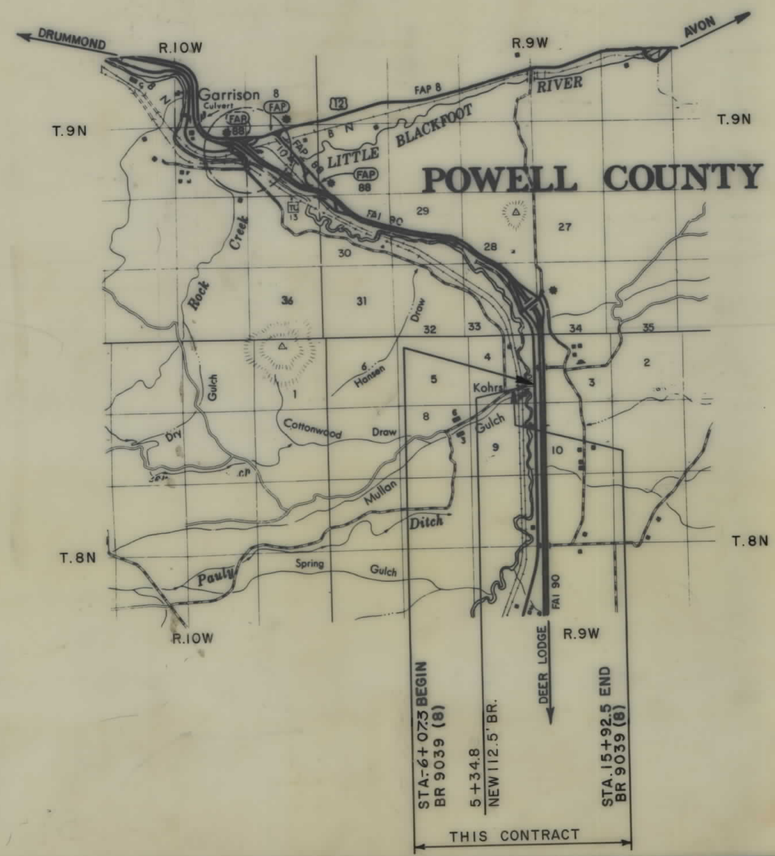

INDEX

PARCEL NO.	OWNERSHIPS	SHEET NO.
1, 5	CASTLE MT. RANCH INC.	2, 3
2	STATE OF MONTANA	2
3	B.N.R.R. C/O MONTANA WESTERN RAILWAY CO., INC.	2
4	L. B. FOSTER COMPANY	2, 3

RELATED PROJECTS

ASSOCIATED PROJECT AGREEMENT NUMBERS

STATE OF MONTANA
DEPARTMENT OF HIGHWAYS

APPROVED: October 2 1987

GARY J. WICKS
DIRECTOR OF HIGHWAYS
BY Stephen C. Kologi
CHIEF
PRECONSTRUCTION BUREAU

MONTANA — STEPHEN C. KOLOGI 1241 E — REGISTERED PROFESSIONAL ENGINEER

U.S. DEPARTMENT OF TRANSPORTATION
FEDERAL HIGHWAY ADMINISTRATION

APPROVED:

DIVISION ADMINISTRATOR — DATE

BR 9039(8) 1 OF 3

STATE	PROJECT NO.	SHEET NO.	TOTAL SHEETS
MONT.	BR 9039(8)	2	3

CLARK FORK RIVER BRIDGE
5 mi. NORTH OF DEER LODGE

OWNERSHIPS

PARCEL	NAME	ADDRESS	TOTAL AREA	GROSS R/W AREA	P.T.W. AREA	AREA TO BE ACQUIRED	REMAINDER LEFT	REMAINDER RIGHT	CONST. PERMIT AREA
1	CASTLE MOUNTAIN RANCH INC., A MT CORP.	1004 BALTIMORE AVE., KANSAS CITY, MISSOURI 64105		2.71 AC.	1.33 AC.	1.38 AC. **			0.43 AC.
2	STATE OF MONTANA *			0.20 AC.	0	0.20 AC.			0.01 AC.
3	B.N.R.R. C/O MONTANA WESTERN	RAILWAY CO., INC.		0.26 AC.	0.12 AC.	0.14 AC.			0.07 AC.
4	L. B. FOSTER COMPANY			SEE	SHEET	# 3			

* RIVERBED ONLY, DEPARTMENT OF STATE LANDS

** TO BE ACQUIRED BY EASEMENT ONLY

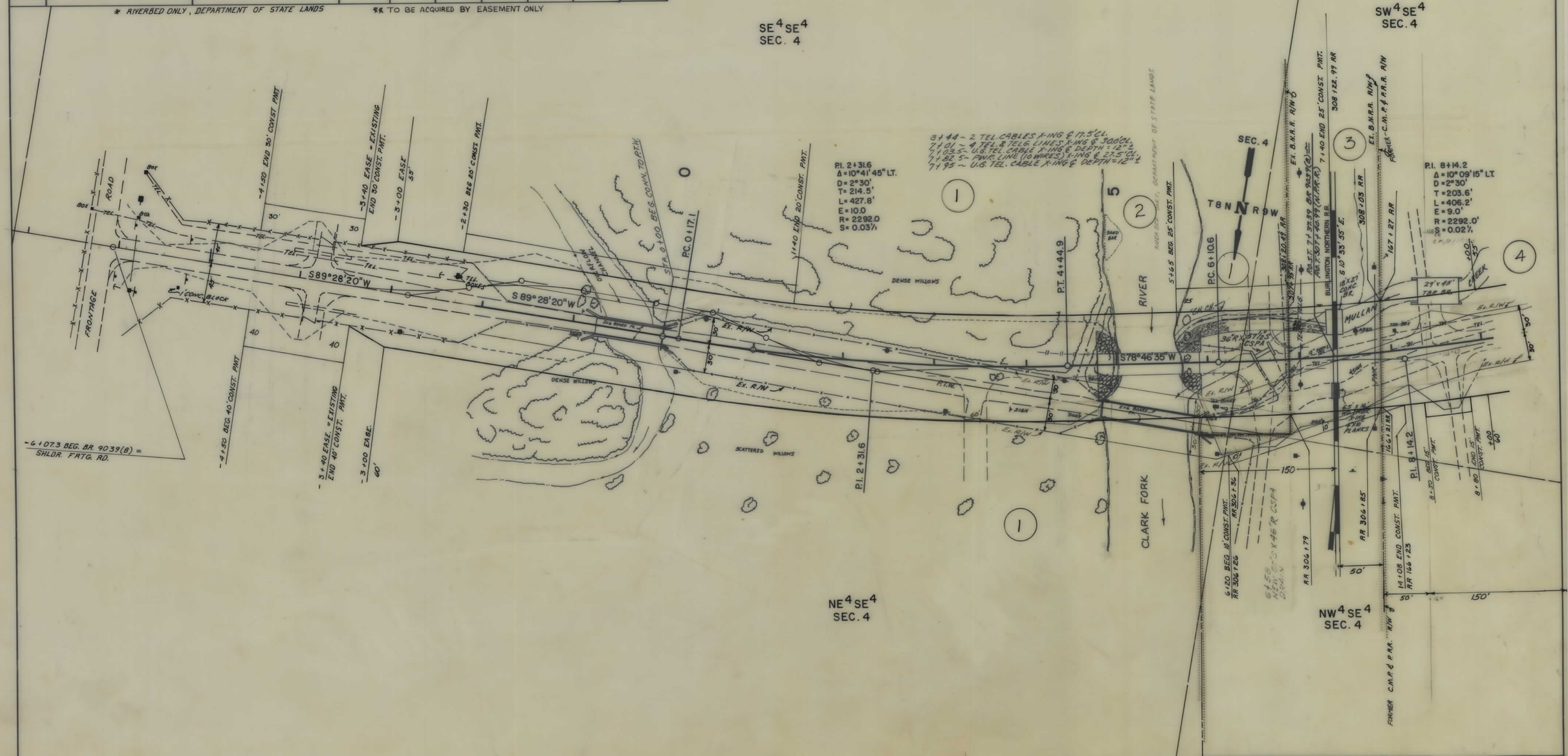

NOTE

CONSTRUCTION LIMITS INCLUDE BACKSLOPE ROUNDING

CONSTRUCTION LIMITS
TOP OF CUT
TOE OF FILL

MAP TRANS. TO R/W
MAP REVISED 11-12-87, 12-9-87, 12-18-87

STATE OF MONTANA
DEPARTMENT OF HIGHWAYS
LAND REQUIRED FOR RIGHT OF WAY
POWELL COUNTY

SCALE 1" = 20' MAP COMPLETED

STATE	PROJECT NO.	SHEET NO.	TOTAL SHEETS
MONT.	BR 9039(8)	3	3

OWNERSHIPS

PARCEL	NAME	ADDRESS	TOTAL AREA	GROSS R/W AREA	P.T.W. AREA	AREA TO BE ACQUIRED	REMAINDER LEFT	REMAINDER RIGHT	CONST. PERM AREA	CONST. EASE AREA
4	L.B. FOSTER COMPANY			0.53 AC.	0.28 AC.	0.25 AC.			0.02 Ac.	
5	CASTLE MOUNTAIN RACH INC., A MT. CORP.			1.69 AC.	0.96 AC.	0.63 AC. *				

* TO BE ACQUIRED BY EASEMENT ONLY

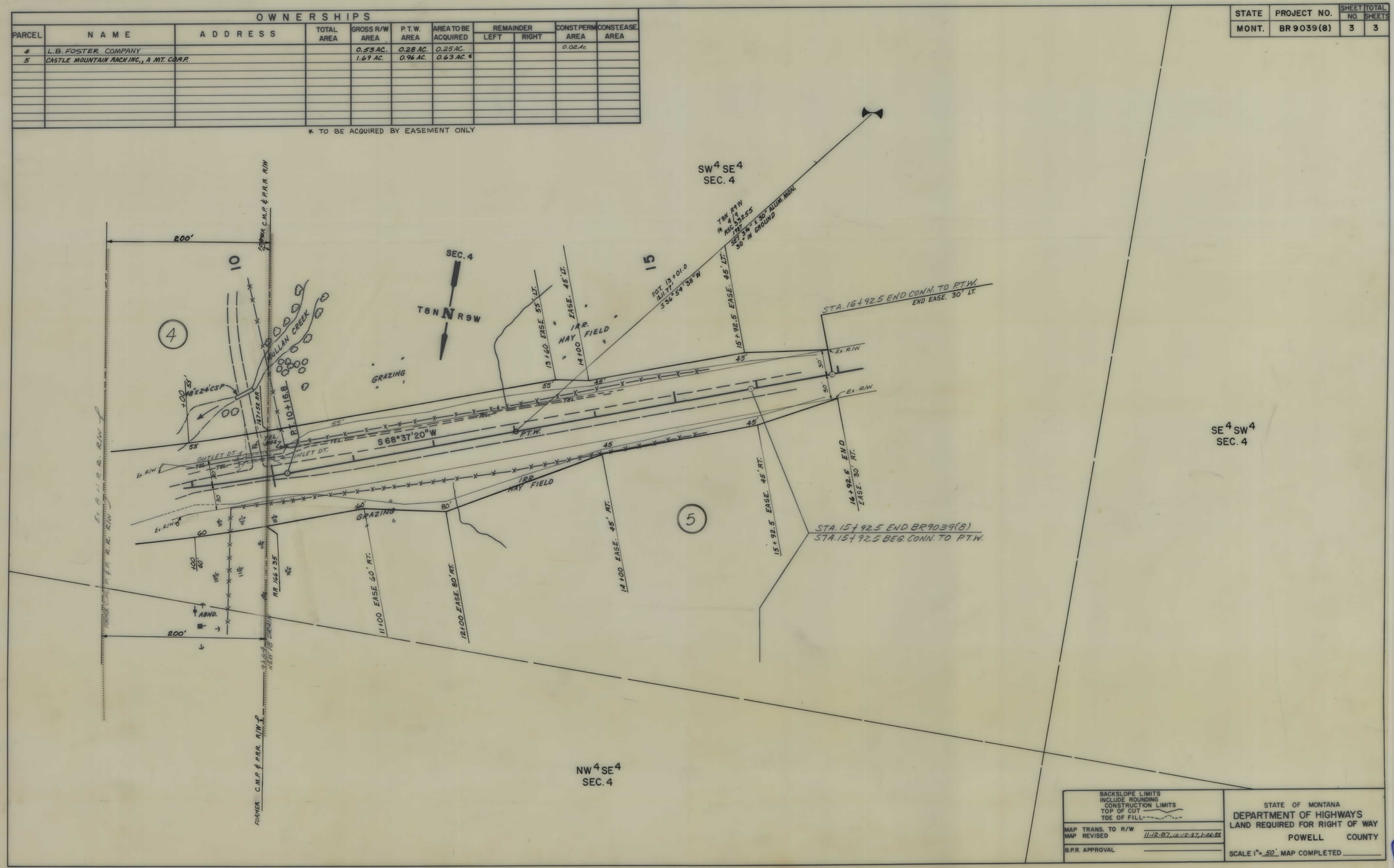

BR 9039(8) 3 OF 3