PLANS
NOT
TO
SCALE

STATE	PROJECT NUMBER	SHEET NO.	TOTAL SHEETS
MONTANA	BR 9013(7) PE	1	2

BR 9099(1)13 R/W
PENNEL CR. BR. - N.W. OF PLEVNA

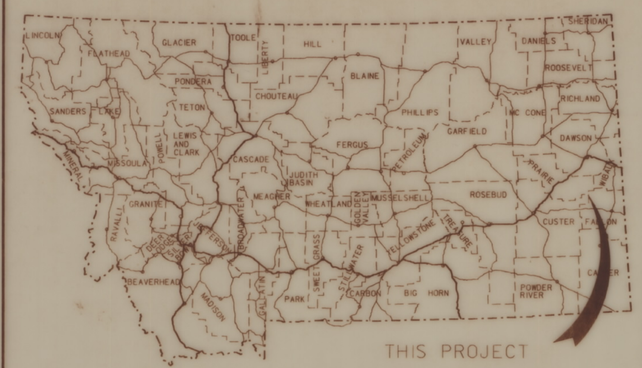

STATE OF MONTANA

DEPARTMENT OF HIGHWAYS

RIGHT OF WAY PLAN OF
FEDERAL AID PROJECT NO. BR 9099(1)13 R/W
PENNEL CR. BR. - N.W. OF PLEVNA
FALLON COUNTY
0.2 MILES

CONVENTIONAL SIGNS

- PROPOSED RIGHT OF WAY LINE
- EXISTING RIGHT OF WAY LINE
- RAILROAD RIGHT OF WAY LINE
- CENTERLINE (℄) OR PROJECTED LINE
- STK'D CENTERLINE
- STATE & NATIONAL BORDER LINES
- CITY OR TOWN LIMITS LINE
- COUNTY, PARK OR FOREST BOUNDARY
- SECTION LINE
- RESERVATION LINE
- FULL ACCESS CONTROL (AC)
- LIMITED ACCESS CONTROL
- OWNERSHIP BOUNDARY
- PRESENT TRAVELED WAY (P.T.W.)
- FENCE LINE
- EXISTING GUARDRAIL
- PROPOSED GUARDRAIL
- GATE IN FENCE
- CATTLE GUARD: EXIST. - PROPOSED
- SECTION CORNER (FOUND / UNFOUND)
- 1/4 SECTION CORNER
- CLOSING CORNER
- MEANDER CORNER
- CENTER OF SECTION
- POWER POLE IN PLACE
- TELEPHONE POLE IN PLACE
- TELEGRAPH POLE IN PLACE
- LIGHT POLE
- POLES TO BE MOVED
- PROPOSED CULVERT
- EXISTING CULVERT
- OUTLET DITCH
- INLET DITCH
- EXISTING DITCH
- CHANNEL CHANGES
- DITCH BLOCK
- RIPRAP
- BRIDGES
- RAILROADS
- PARCEL NUMBERS (3)
- EXISTING APPROACH
- NEW APPROACH

N

SCALE: 1" = 1 MI

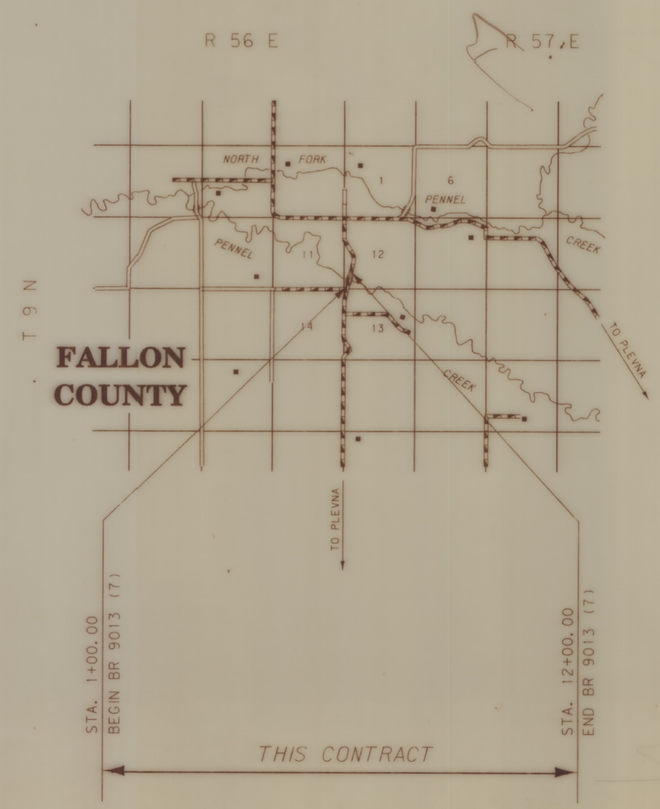

ASSOCIATED PROJECT AGREEMENT NUMBER
BR 9013(7) PE

RELATED PROJECTS

FHWA/DOH APPROVAL 11-21-90
MAP REVISED

INDEX

PARCEL NO.	OWNERSHIP	SHEET NO.
1	LESTER E. STRAUB	2

MONTANA CADD
01-OCT-1990 06:15 RDROW
logo:(32,6)1095pencr.row

STATE	PROJECT NUMBER	SHEET NO.	TOTAL SHEETS
MONTANA	BR 9013(7) PE	2	2

BR 9099(1)13 R/W

PENNEL CR. BR. - N. W. OF PLEVNA

OWNERSHIP

PARCEL	NAME	ADDRESS	TOTAL AREA	GROSS R/W AREA	EX. EASE AREA	NET AREA	REMAINDER LEFT	REMAINDER RIGHT	CONST. PERM. AREA	EASE AREA
1	LESTER E. STRAUB	BAKER, MT 59313		*3.27 AC	1.63 AC	1.64 AC				

* TO BE ACQUIRED IN THE NAME OF FALLON COUNTY

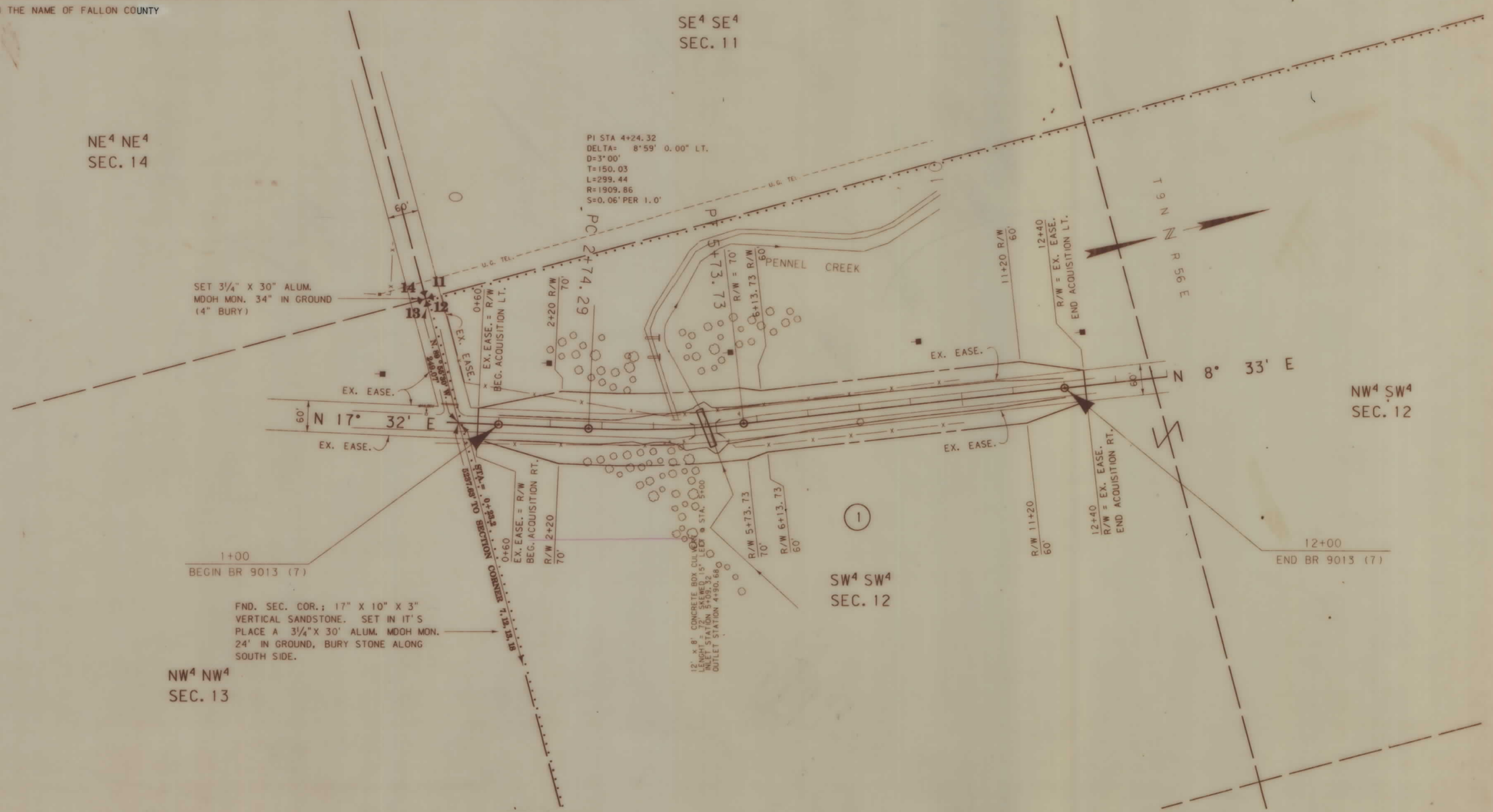

BACKSLOPE LIMITS INCLUDE ROUNDING
CONSTRUCTION LIMITS
CUT SECTION — TOP OF CUT, DITCH BOTTOM
TOE OF FILL

FHWA/DOH APPROVAL 11-21-90

MAP REVISED

STATE OF MONTANA
DEPARTMENT OF HIGHWAYS
LAND REQUIRED FOR RIGHT OF WAY
FALLON COUNTY COUNTY
SCALE: 1" = 100' 0 50' 100' 200'

ZGAO: [32, 6] 1095PENCR. ROW

MONTANA CADD ARCHIVES DRAWN FILENAME

3	6	9
2	5	8
	4	7

MONTANA CADD 01-OCT-1990 06:14 RDROW
zgao: [32, 6] 1095pencr. row