PLANS
NOT
TO
SCALE

STATE	PROJECT NO.	SHEET NO.	TOTAL SHEETS
MONT.	BR 9099(1)34	1	2

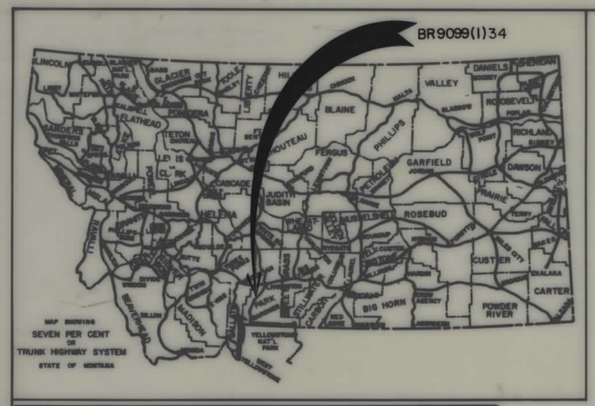

STATE OF MONTANA

DEPARTMENT OF HIGHWAYS

RIGHT OF WAY PLAN OF

FEDERAL AID PROJECT NO. BR 9099(1)34

YELLOWSTONE RIVER BRIDGE
N.W. OF PINE CREEK

PARK COUNTY

0.15 MILES

CONVENTIONAL SIGNS

- PROPOSED RIGHT OF WAY LINE
- EXISTING RIGHT OF WAY LINE
- RAILROAD RIGHT OF WAY LINE
- CENTERLINE (℄) OR PROJECTED LINE
- STK'D CENTERLINE
- OWNERSHIP BOUNDARY
- PRESENT TRAVELED WAY (P.T.W.)
- R/W LINE FENCED — EX. R/W
- CONSTRUCTION LIMITS — CUT — FILL
- FENCE LINE
- CONTROL OF ACCESS WITH FENCE
- LIMITED ACCESS
- EXISTING LIMITED ACCESS
- GATE IN FENCE
- CATTLE GUARD = 24'
- STATE & NATIONAL BORDER LINES
- CITY OR TOWN LIMITS LINE
- COUNTY LINE
- RESERVATION LINE
- TOWNSHIP & SECTION LINE
- 1/4 & 1/2 SECTION LINE
- SECTION CORNER — FOUND — UNFOUND
- 1/4 SECTION COR.
- 1/16 SECTION COR.
- CENTER OF SECTION
- TELEPHONE OR TELEGRAPH POLES IN PLACE
- POWER POLES IN PLACE
- TEL. OR TEL. OR POWER POLES TO BE MOVED
- NEW PIPES
- OLD PIPES IN PLACE
- OUTLET DITCH
- INLET DITCH
- DITCHES
- CHANNEL CHANGES
- BRIDGES
- RAILROADS
- PARCEL NUMBER (7)
- NEW APPROACH
- EXISTING APPROACH

N

SCALE
1" = 1 MILE

STA. 2+00.00 BEG. BR9099(1)34

STA. 10+00.00 END BR9099(1)34

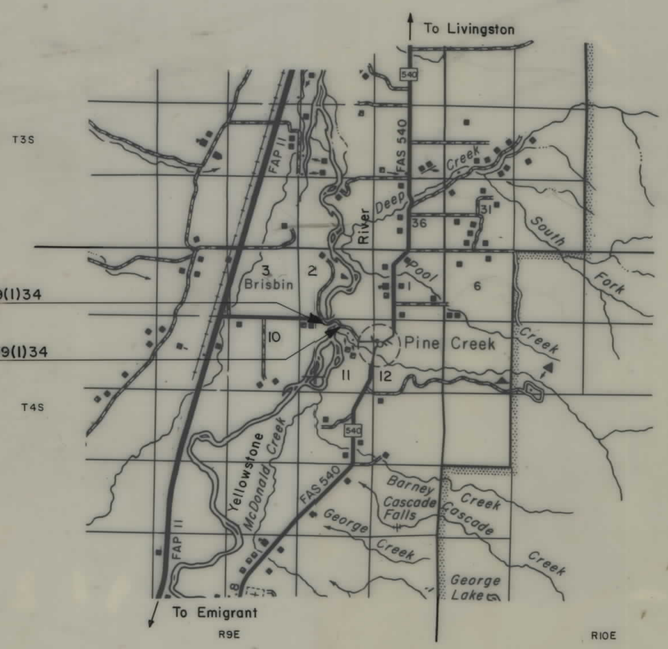

INDEX

PARCEL NO.	OWNERSHIPS	SHEET NO.
1	MITCHELL'S MILE HIGH RANCH, INC.	2
2	DEPT OF STATE LANDS	2
3	PAUL W. POLLOCK & GILDA C. POLLOCK, C/O SANDRA MOSLEY	2
4	LUCILE S. DURGAN & MARILU R. HOWELL	2

RELATED PROJECTS

ASSOCIATED PROJECT AGREEMENT NUMBERS
BR 9034(1)-PE

STATE OF MONTANA
DEPARTMENT OF HIGHWAYS

APPROVED: October 11 1988

GARY J. WICKS
DIRECTOR OF HIGHWAYS
BY Stephen C. Kologi
CHIEF
PRECONSTRUCTION BUREAU

MONTANA
STEPHEN C. KOLOGI
1241 E
REGISTERED PROFESSIONAL ENGINEER

U.S. DEPARTMENT OF TRANSPORTATION
FEDERAL HIGHWAY ADMINISTRATION

APPROVED:

DIVISION ADMINISTRATOR

10/20/88
DATE

STATE	PROJECT NO.	SHEET NO.	TOTAL SHEETS
MONT.	BR 9099(1)34	2	2

YELLOWSTONE RIVER BRIDGE
NORTHWEST OF PINE CREEK

OWNERSHIPS

PARCEL	NAME	ADDRESS	TOTAL AREA	GROSS R/W AREA	P.T.W. AREA	AREA TO BE ACQUIRED	REMAINDER LEFT	REMAINDER RIGHT	CONST. PERM AREA	CONST. EASE AREA
1	MITCHELL'S MILE HIGH RANCH, INC.	LIVINGSTON, MT		0.74 AC.	0.24 AC.	*0.50 AC.				
2	DEPT. OF STATE LANDS			0.56 AC.	0	*0.56 AC.				
3	PAUL W. POLLOCK & GILDA C. POLLOCK C/O TO SANDRA MOSLEY	LIVINGSTON, MT	1.085 AC.	0.28 AC.	0	*0.28 AC.		0.805 AC.		
4	LUCILE S. DURGAN & MARILU R. HOWELL	LIVINGSTON, MT		0.01 AC.	0	*0.01 AC.			0.04 AC.	

* TO BE ACQUIRED IN THE NAME OF PARK COUNTY

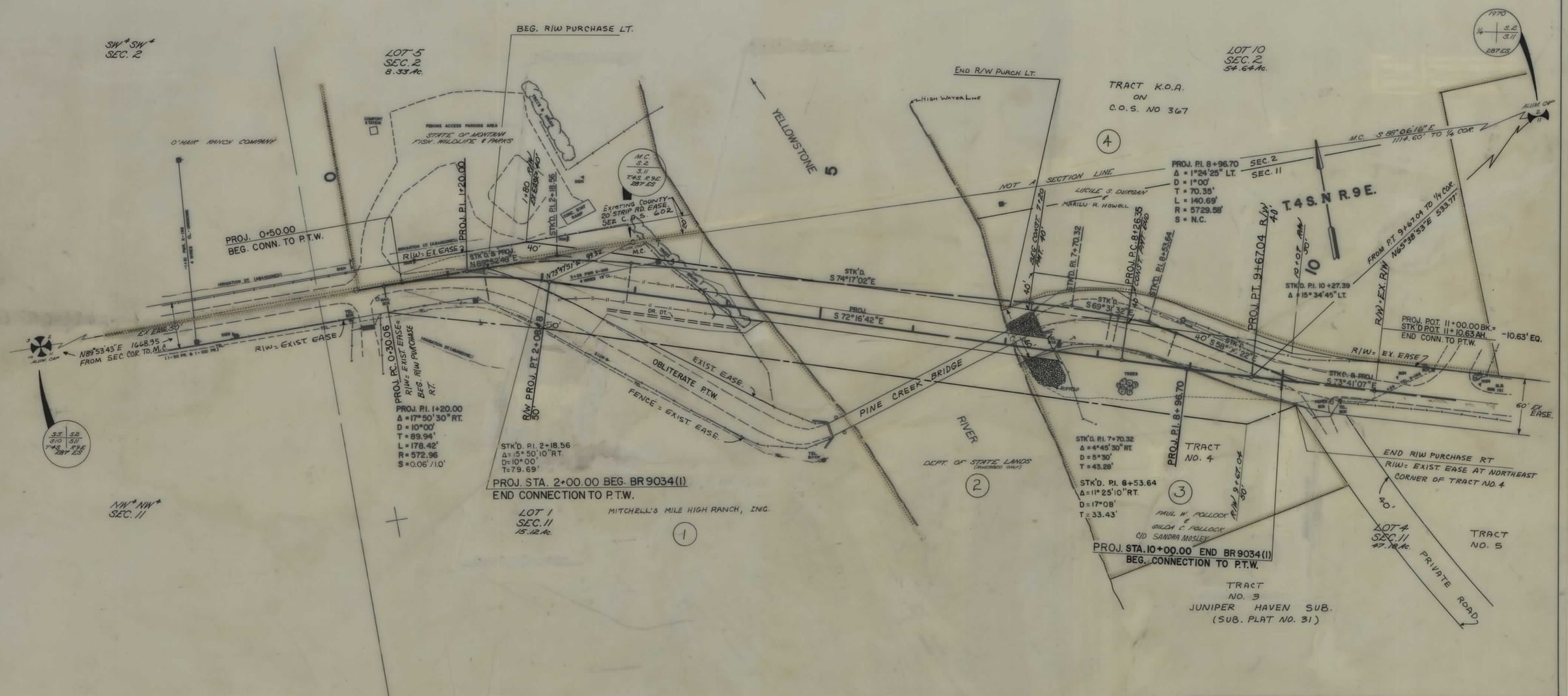

BACKSLOPE LIMITS INCLUDE ROUNDING
CONSTRUCTION LIMITS
TOP OF CUT
TOE OF FILL

MAP TRANS. TO R/W 10-11-88
MAP REVISED 11-7-88
B.P.R. APPROVAL 10/20/88

STATE OF MONTANA
DEPARTMENT OF HIGHWAYS
LAND REQUIRED FOR RIGHT OF WAY
PARK COUNTY
SCALE 1" = 50' MAP COMPLETED