PLANS
NOT
TO
SCALE

STATE	PROJECT NO.	SHEET NO.	TOTAL SHEETS
MONT.	BR9099(1)43 R/W BR9043(8) CONST.	1	2

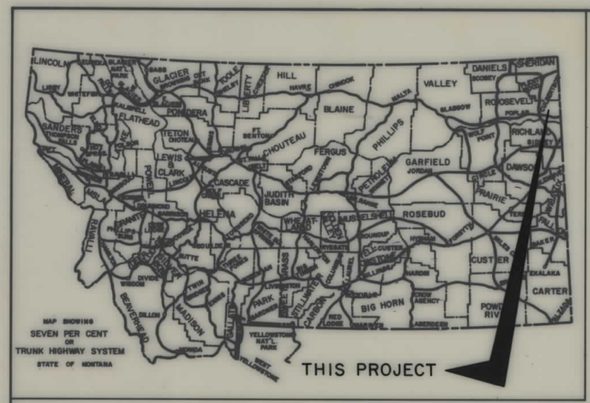

STATE OF MONTANA

DEPARTMENT OF HIGHWAYS

RIGHT OF WAY PLAN OF

FEDERAL AID PROJECT NO. BR9099(1)43 R W BR9043(8) CONST.

EAST FK. SHOTGUN CR. BR. - NW OF BAINVILLE

ROOSEVELT COUNTY

0.00 MILES

SCALE 1" = 50'

INDEX		
PARCEL NO.	OWNERSHIPS	SHEET NO.
1	AXEL HANSEN C/O RICHARD L. & E. DIANE HANSEN	2

CONVENTIONAL SIGNS

RIGHT OF WAY LINE
CENTERLINE (℄) OR PROJECTED LINE
STK'D. CENTERLINE
PARCEL NUMBER
OWNERSHIP BOUNDARY
R/W USE EXISTING R/W LT. OR RT.
PRESENT TRAVELED WAY (P.T.W.)
R/W LINE FENCED
RAILROAD R/W
CONSTRUCTION LIMITS CUT FILL
FENCE LINE
CONTROL OF ACCESS WITH FENCE
CONTROL OF ACCESS WITHOUT FENCE
GATE IN FENCE
CATTLE GUARD=24'
STATE & NATIONAL BORDER LINES
CITY OR TOWN LIMITS LINE
COUNTY LINE
RESERVATION LINE
TOWNSHIP & SECTION LINE
1/2 SECTION LINE
1/4 SECTION LINE
SECTION CORNER FOUND UNFOUND
1/4 SECTION COR.
1/16 SECTION COR.
CENTER OF SECTION
TELEPHONE OR TELEGRAPH POLES IN PLACE
POWER POLES IN PLACE
TEL. OR TEL. OR POWER POLES TO BE MOVED
NEW PIPES
OLD PIPES IN PLACE
OUTLET DITCH
INLET DITCH
DITCHES
CHANNEL CHANGES
BRIDGE
RAILROADS

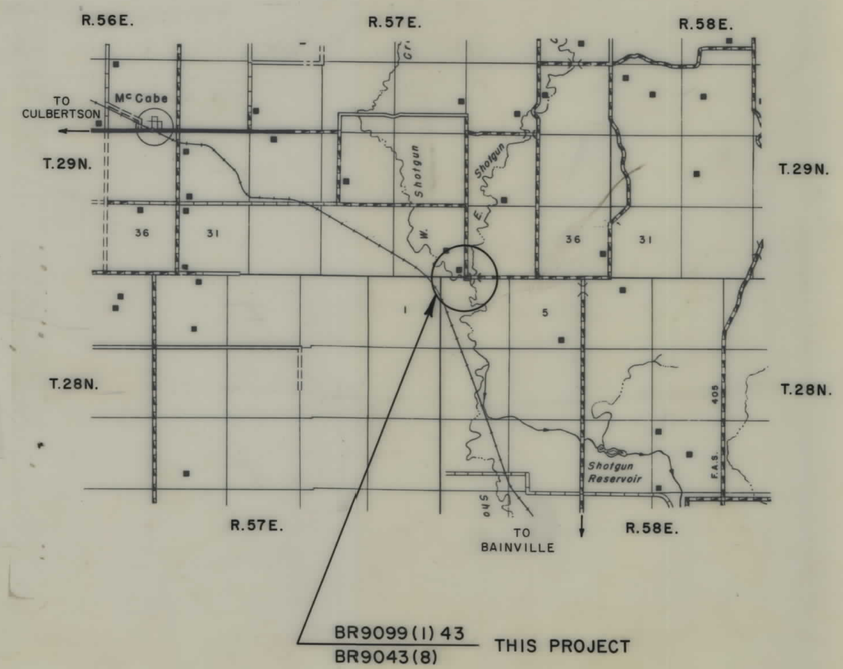

STATE OF MONTANA
DEPARTMENT OF HIGHWAYS

APPROVED: January 11 1988

GARY J. WICKS
DIRECTOR OF HIGHWAYS
BY Stephen C. Kologi
CHIEF
PRECONSTRUCTION BUREAU

MONTANA STEPHEN C. KOLOGI 1241 E REGISTERED PROFESSIONAL ENGINEER

U.S. DEPARTMENT OF TRANSPORTATION
FEDERAL HIGHWAY ADMINISTRATION

APPROVED:

STATE APPROVED
DIVISION ADMINISTRATOR

2-8-88
DATE

STATE	PROJECT NO.	SHEET NO.	TOTAL SHEETS
MONT.	BR9099(1)43 R/W BR9043(8)CONST.	2	2

EAST FK. SHOTGUN CR. BR. – NW OF BAINVILLE

OWNERSHIPS

PARCEL	NAME	ADDRESS	TOTAL AREA	GROSS R/W AREA	R.T.W. AREA	AREA TO BE ACQUIRED	REMAINDER LEFT	REMAINDER RIGHT	CONST. PERMIT AREA
1	AXEL HANSEN – CONTRACT FOR								
	DEED TO:								
	RICHARD L. & E. DIANE HANSEN	BAINVILLE, MONT. 59212				0.24 Ac.			0.86 Ac.

* AREA TO BE AQUIRED BY EASEMENT IN THE NAME OF ROOSEVELT COUNTY.

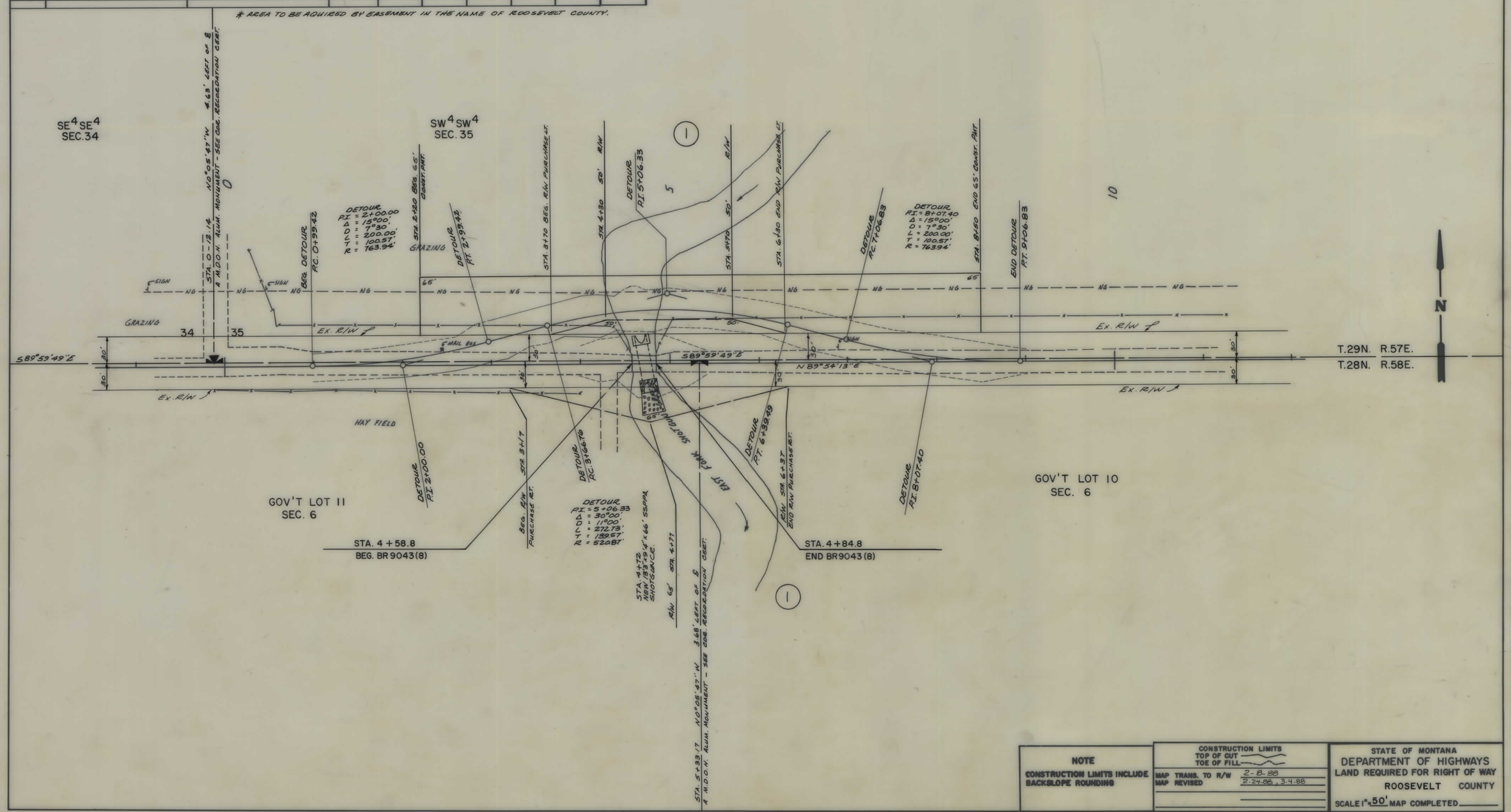

NOTE

CONSTRUCTION LIMITS INCLUDE BACKSLOPE ROUNDING

CONSTRUCTION LIMITS
TOP OF CUT
TOE OF FILL

MAP TRANS. TO R/W 2-8-88
MAP REVISED 2-24-88, 3-4-88

STATE OF MONTANA
DEPARTMENT OF HIGHWAYS
LAND REQUIRED FOR RIGHT OF WAY
ROOSEVELT COUNTY
SCALE 1" = 50' MAP COMPLETED

BR 9043(8) 2 OF 2