PLANS
NOT
TO
SCALE

STATE	PROJECT NO.	SHEET NO.	TOTAL SHEETS
MONT.	BR 9049(4)P.E.	1	2

BR 9099(1)49 R/W
YELLOWSTONE RIVER
- S.E. OF GREYCLIFF

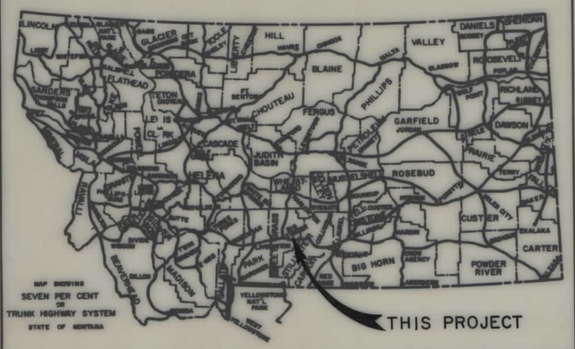

STATE OF MONTANA

DEPARTMENT OF HIGHWAYS

RIGHT OF WAY PLAN OF

FEDERAL AID PROJECT NO. BR9049(4)P.E. BR9099(1)49R/W

YELLOWSTONE RIVER - S.E. OF GREYCLIFF

SWEET GRASS COUNTY

0.4 MILES

CONVENTIONAL SIGNS

PROPOSED RIGHT OF WAY LINE
EXISTING RIGHT OF WAY LINE
RAILROAD RIGHT OF WAY LINE
CENTERLINE (℄) OR PROJECTED LINE
STK'D CENTERLINE
OWNERSHIP BOUNDARY — PL — PL —
PRESENT TRAVELED WAY (P.T.W.)
R/W LINE FENCED — EX. R/W —
CONSTRUCTION LIMITS — TOP OF CUT, DITCH BOTTOM, CUT SECTION, TOE OF FILL
FENCE LINE
CONTROL OF ACCESS WITH FENCE
LIMITED ACCESS
EXISTING LIMITED ACCESS
GATE IN FENCE
CATTLE GUARD = 24'
STATE & NATIONAL BORDER LINES
CITY OR TOWN LIMITS LINE
COUNTY LINE
RESERVATION LINE
TOWNSHIP & SECTION LINE
1/4 & 1/2 SECTION LINE
SECTION CORNER — FOUND, UNFOUND
1/4 SECTION COR.
1/16 SECTION COR.
CENTER OF SECTION
TELEPHONE OR TELEGRAPH POLES IN PLACE
POWER POLES IN PLACE
TEL. OR TEL. OR POWER POLES TO BE MOVED
NEW PIPES
OLD PIPES IN PLACE
OUTLET DITCH
INLET DITCH
DITCHES
CHANNEL CHANGES
BRIDGES
RAILROADS
PARCEL NUMBER — 7
NEW APPROACH
EXISTING APPROACH

MAP SCALE 1" = 1 MILE

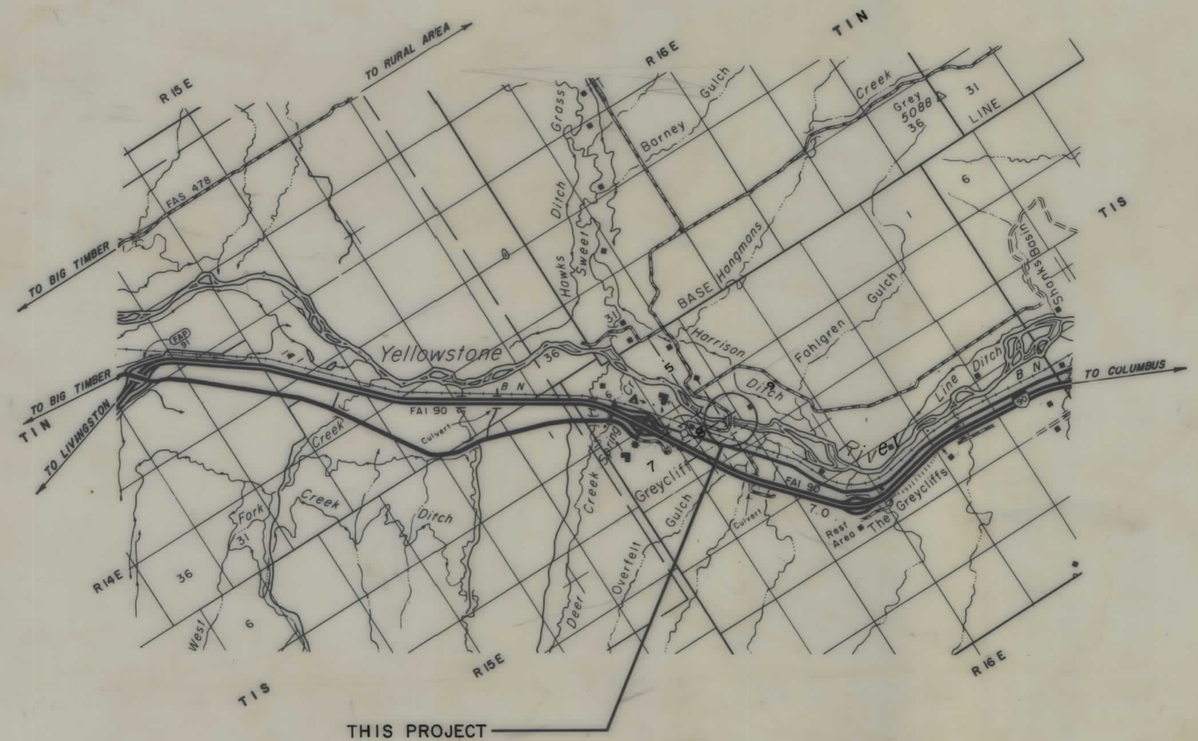

REVISED : 7-28-89

INDEX

PARCEL NO.	OWNERSHIPS	SHEET NO.
1	BETTY G. SMITH	2
2	STATE OF MONTANA	2
3	E. HUNT McCAULEY	2
4	McCAULEY FARMS	2
5	DEPARTMENT OF STATE LANDS	2

RELATED PROJECTS	ASSOCIATED PROJECT AGREEMENT NUMBERS

STATE OF MONTANA
DEPARTMENT OF HIGHWAYS

APPROVED: April 17 1989

LARRY W. LARSEN
DIRECTOR OF HIGHWAYS
BY Stephen C. Kologi
CHIEF
PRECONSTRUCTION BUREAU

MONTANA STEPHEN C. KOLOGI 1241 E REGISTERED PROFESSIONAL ENGINEER

U.S. DEPARTMENT OF TRANSPORTATION
FEDERAL HIGHWAY ADMINISTRATION

APPROVED:

DIVISION ADMINISTRATOR — STATE — DATE 7-13-89

BR 9049(4) SHT 1 OF 2

STATE	PROJECT NUMBER	SHEET NO.	TOTAL SHEETS
MONTANA	BR 9049(4)P.E.	2	2

BR 9099(1)49R/W
YELLOWSTONE RIVER - S.E. OF GREYCLIFF

OWNERSHIP

PARCEL	NAME	ADDRESS	TOTAL AREA	GROSS R/W AREA	EX. EASE AREA	AREA TO BE ACQUIRED	REMAINDER LEFT	REMAINDER RIGHT	CONST. PERM. AREA	EASE AREA
1	BETTY G. SMITH	GREYCLIFF, MT		2.42AC.	0.23AC.	2.19AC. *				
2	STATE OF MT. (FW&P)	HELENA, MT		1.11AC.	0.21AC.	0.90AC. *				
3	E. HUNT McCAULEY	BIG TIMBER, MT.		0.52AC.	0.42AC.	0.10AC. *				
4	McCAULEY FARMS	BIG TIMBER, MT.		2.10AC.	0.67AC.	1.43AC. *				
5	DEPARTMENT OF STATE LANDS	HELENA, MT.		0.76AC.	0	0.76AC. *				

* EASEMENT TO BE ACQUIRED IN THE NAME OF SWEET GRASS COUNTY

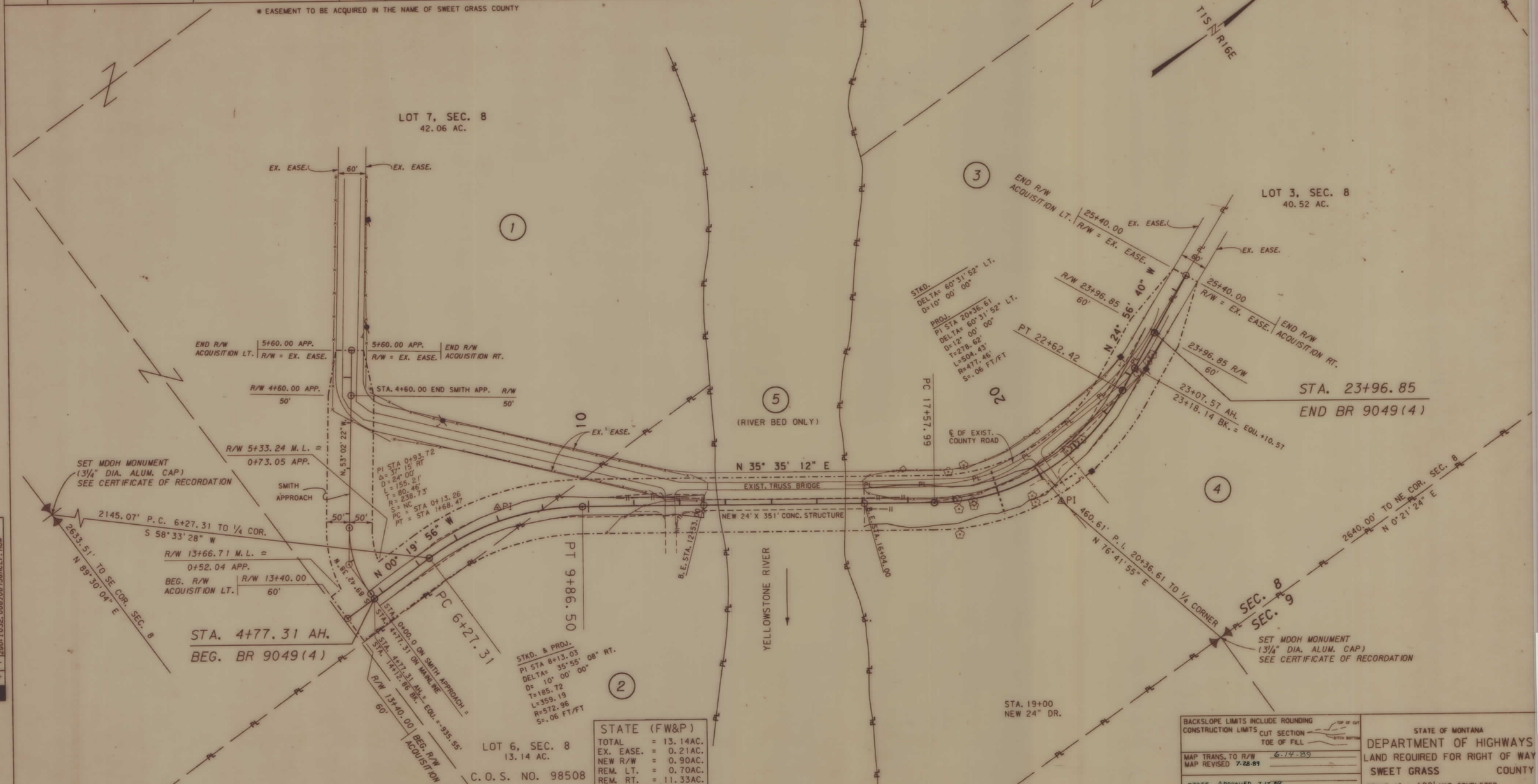

BACKSLOPE LIMITS INCLUDE ROUNDING CONSTRUCTION LIMITS	CUT SECTION / TOE OF FILL
MAP TRANS. TO R/W 6-14-89	
MAP REVISED 7-28-89	

STATE OF MONTANA
DEPARTMENT OF HIGHWAYS
LAND REQUIRED FOR RIGHT OF WAY
SWEET GRASS COUNTY

3	6	9	MONTANA CADD	08-JUN-1989 11:14:42 RDROW
2	5	8		
	4	7	2601T032.006J06150RCLF.ROW	

BR 9049(4) SHT 2 OF 2