PLANS
NOT
TO
SCALE

STATE	PROJECT NUMBER	SHEET NO.	TOTAL SHEETS
MONTANA	BR 9011(9) PE	1	3

BR 9099(5)11 R/W
DIVERSION CANAL AT INTAKE

STATE OF MONTANA

DEPARTMENT OF HIGHWAYS

RIGHT OF WAY PLAN OF FEDERAL AID PROJECT NO. BR 9099(5)11 R/W DIVERSION CANAL AT INTAKE

DAWSON COUNTY

0.2 MILES

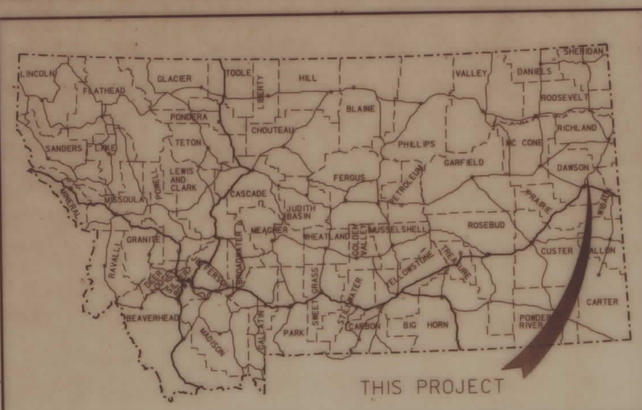

CONVENTIONAL SIGNS

- PROPOSED RIGHT OF WAY LINE
- EXISTING RIGHT OF WAY LINE
- RAILROAD RIGHT OF WAY LINE
- CENTERLINE (℄) OR PROJECTED LINE
- STK'D CENTERLINE
- STATE & NATIONAL BORDER LINES
- CITY OR TOWN LIMITS LINE
- COUNTY, PARK OR FOREST BOUNDARY
- SECTION LINE
- RESERVATION LINE
- FULL ACCESS CONTROL (AC)
- LIMITED ACCESS CONTROL
- OWNERSHIP BOUNDARY
- PRESENT TRAVELED WAY (P.T.W.)
- FENCE LINE
- EXISTING GUARDRAIL
- PROPOSED GUARDRAIL
- GATE IN FENCE
- CATTLE GUARD: EXIST. - PROPOSED
- SECTION CORNER (FOUND / UNFOUND)
- 1/4 SECTION CORNER
- CLOSING CORNER
- MEANDER CORNER
- CENTER OF SECTION
- POWER POLE IN PLACE
- TELEPHONE POLE IN PLACE
- TELEGRAPH POLE IN PLACE
- LIGHT POLE
- POLES TO BE MOVED
- PROPOSED CULVERT
- EXISTING CULVERT
- OUTLET DITCH
- INLET DITCH
- EXISTING DITCH
- CHANNEL CHANGES
- DITCH BLOCK
- RIPRAP
- BRIDGES
- RAILROADS
- PARCEL NUMBERS (3)
- EXISTING APPROACH

SCALE: 1" = 1 MI

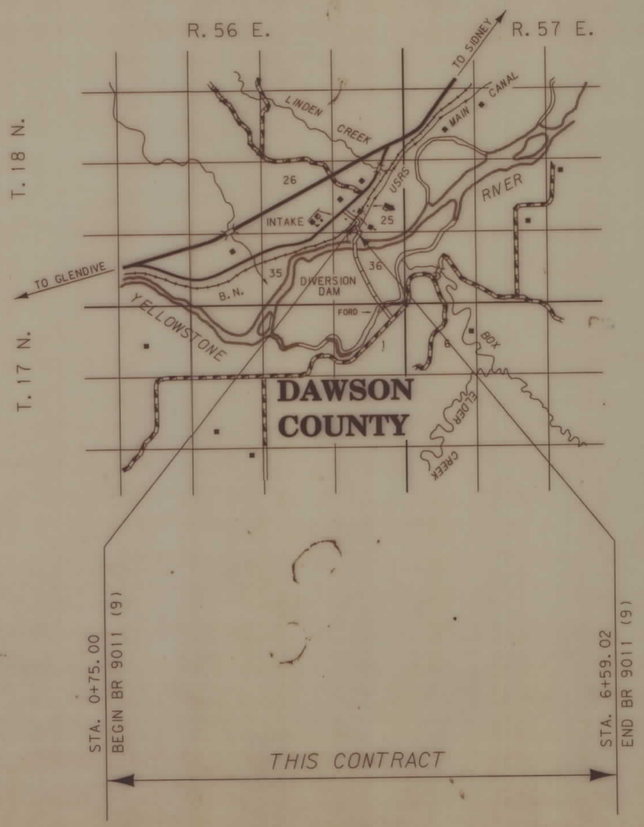

ASSOCIATED PROJECT AGREEMENT NUMBER
BR 9011(9) PE

RELATED PROJECTS

INDEX

PARCEL NO.	OWNERSHIP	SHEET NO.
1	BURLINGTON NORTHERN RAILROAD	2
2	BUREAU OF RECLAMATION (USA)	2
3	DONALD W. TAGUE, ET AL	2
4	DELETED	

MONTANA CADD — ARCHIVED — DRAWN — FILENAME

10-JUL-1990 09:51 RDROW zgao:[32,61094dcint.row

ZGAO:[32,61094DCINT.ROW

STATE	PROJECT NUMBER	SHEET NO.	TOTAL SHEETS
MONTANA	BR 9011(9) PE	2	3

BR 9099(5)11 R/W

DIVERSION CANAL AT INTAKE

OWNERSHIP

PARCEL	NAME	ADDRESS	TOTAL AREA	GROSS R/W AREA	EX. EASE AREA	NET AREA	REMAINDER LEFT	REMAINDER RIGHT	CONST. PERM. AREA	EASE AREA
1	BURLINGTON NORTHERN RAILROAD			*2.16 AC	1.01 AC	1.15 AC				
2	BUREAU OF RECLAMATION (USA)			*1.51 AC	0.58 AC	0.93 AC			*0.05 AC	
3	DONALD W. TAGUE, ET AL	INTAKE, MT		*0.26 AC	0.11 AC	0.15 AC				

*TO BE ACQUIRED IN THE NAME OF DAWSON COUNTY

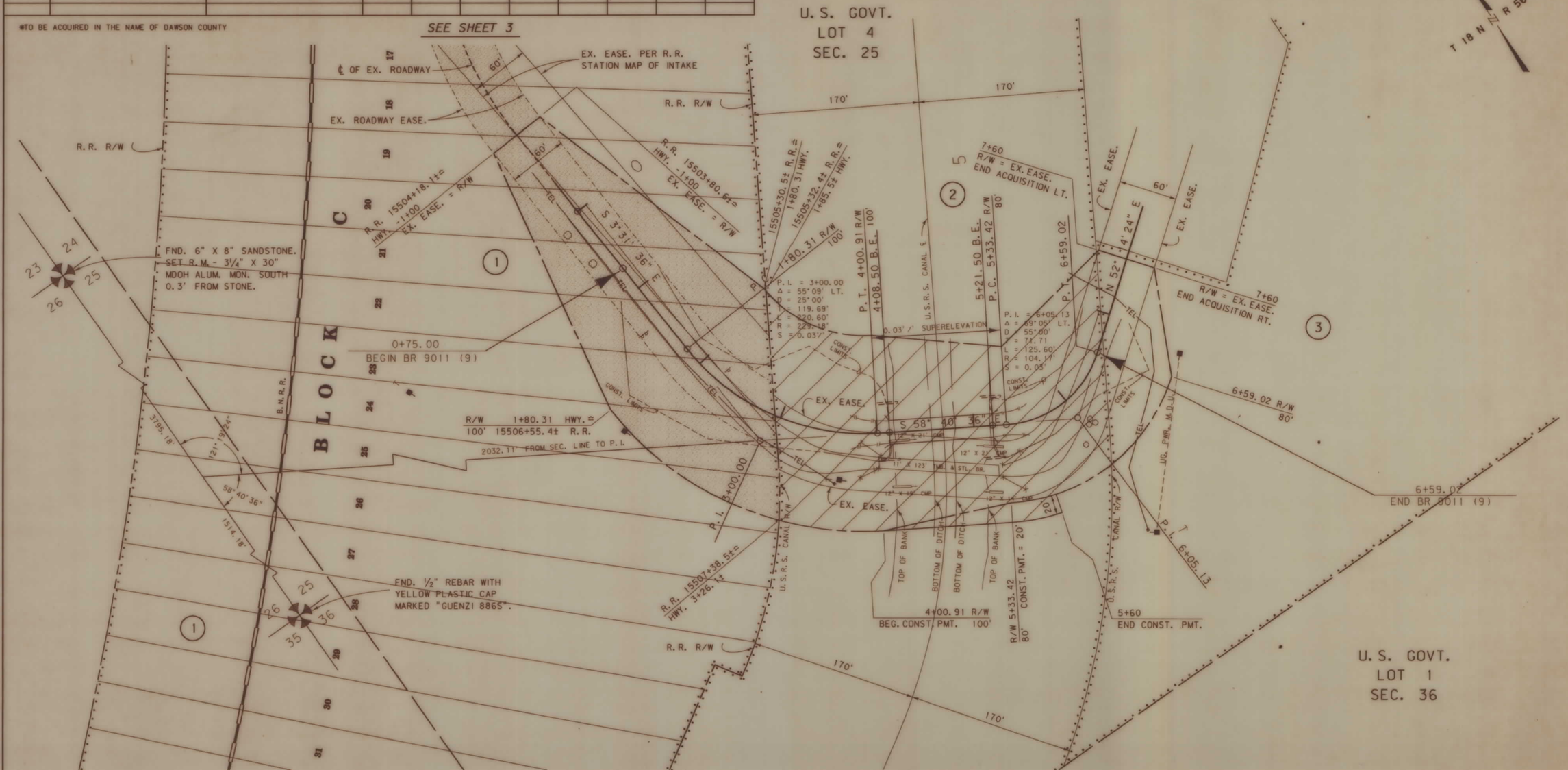

BACKSLOPE LIMITS INCLUDE ROUNDING

CONSTRUCTION LIMITS TOP OF CUT / TOE OF FILL

FHWA/DOH APPROVAL 7-13-90

MAP REVISED 8-24-90, 9-21-90

STATE OF MONTANA

DEPARTMENT OF HIGHWAYS

LAND REQUIRED FOR RIGHT OF WAY

DAWSON COUNTY COUNTY

SCALE: 1" = 50' 0 25' 50' 100'

MONTANA CADD — ARCHIVED DRAWN FILENAME

MONTANA CADD — 19-SEP-1990 11:04 RDMOW ZGAO: [32,63]1094dcint.row

ZGAO: [32,63]1094DCINT. ROW

STATE	PROJECT NUMBER	SHEET NO.	TOTAL SHEETS
MONTANA	BR 9011(9) PE	3	3

BR 9099(5)11 R/W

DIVERSION CANAL AT INTAKE

OWNERSHIP

PARCEL	NAME	ADDRESS	TOTAL AREA	GROSS R/W AREA	EX. EASE AREA	NET AREA	REMAINDER LEFT	REMAINDER RIGHT	CONST. PERM. AREA	EASE AREA
1	BURLINGTON NORTHERN RAILROAD	SEE SHEET 2								
2	BUREAU OF RECLAMATION (USA)	SEE SHEET 2								
3	DONALD W. TAGUE, ET AL	SEE SHEET 2								

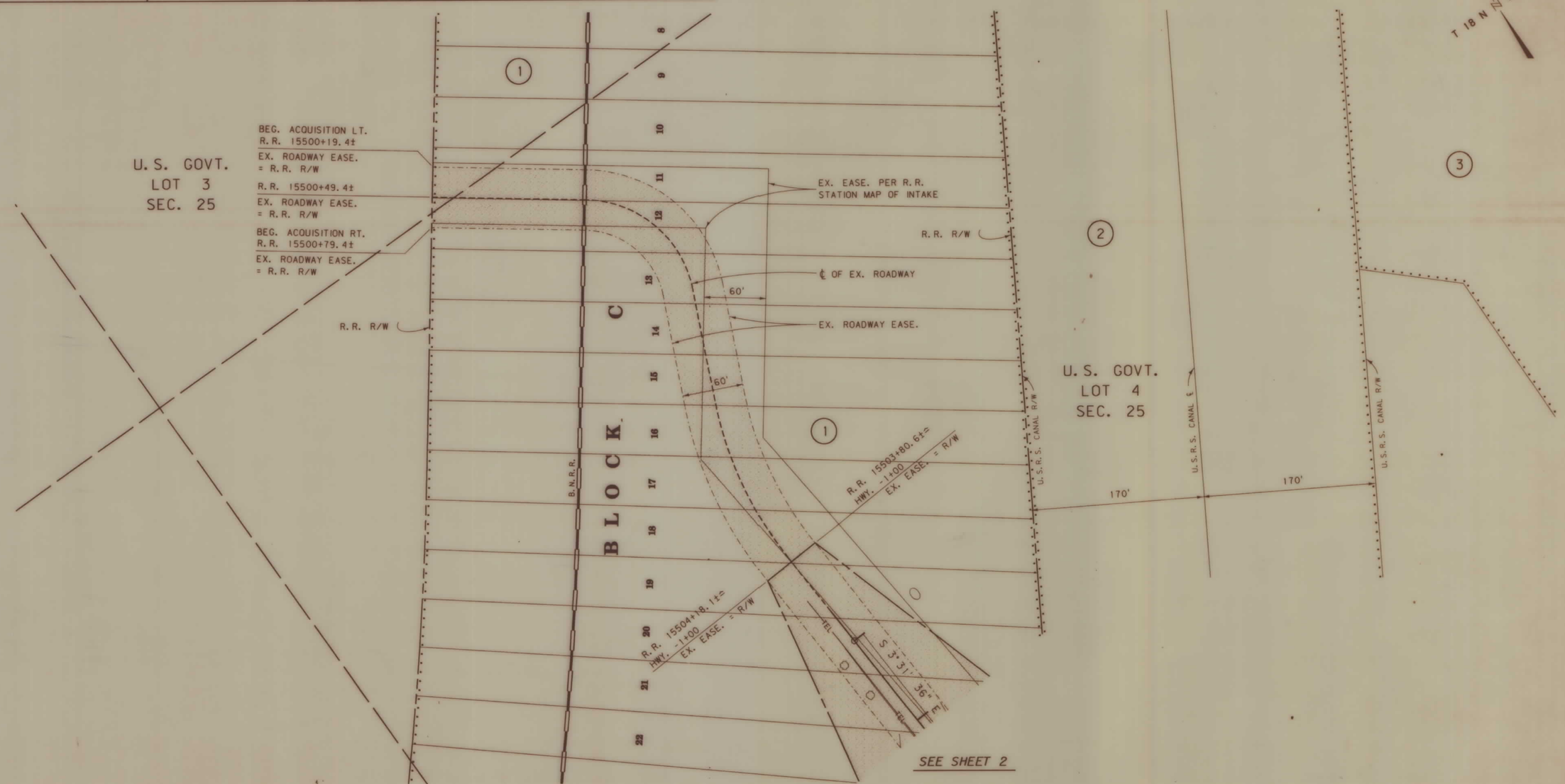

BACKSLOPE LIMITS INCLUDE ROUNDING
CONSTRUCTION LIMITS TOP OF CUT / TOE OF FILL

FHWA/DOH APPROVAL

MAP REVISED 9-21-90

STATE OF MONTANA
DEPARTMENT OF HIGHWAYS
LAND REQUIRED FOR RIGHT OF WAY
DAWSON COUNTY COUNTY
SCALE: 1" = 50' 0 25' 50' 100'

ZGAO: [32,6]1094DCINT.ROW

MONTANA CADD ARCHIVED DRAWN FILENAME

19-SEP-1990 11:04 RDROW
MONTANA CADD
DZGOT [32,6]1094DCINT.ROW

3	6	9
	5	8
1	4	7