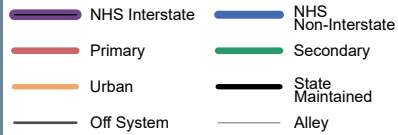
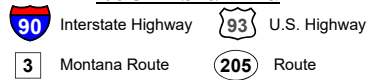


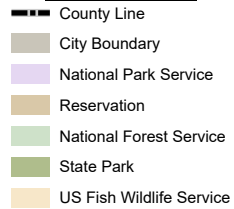
SYSTEM DESIGNATIONS

ROUTE SURFACE TYPE

ROUTE SIGNING



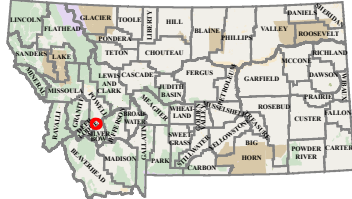
BOUNDARIES



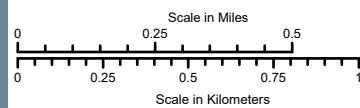
OTHER SYMBOLS



City Location



PREPARED BY THE
STATE OF MONTANA
DEPARTMENT OF TRANSPORTATION
GEOSPATIAL INFORMATION SECTION



NAD 1983 State Plane Montana FIPS 2500
Lambert Conformal Conic

