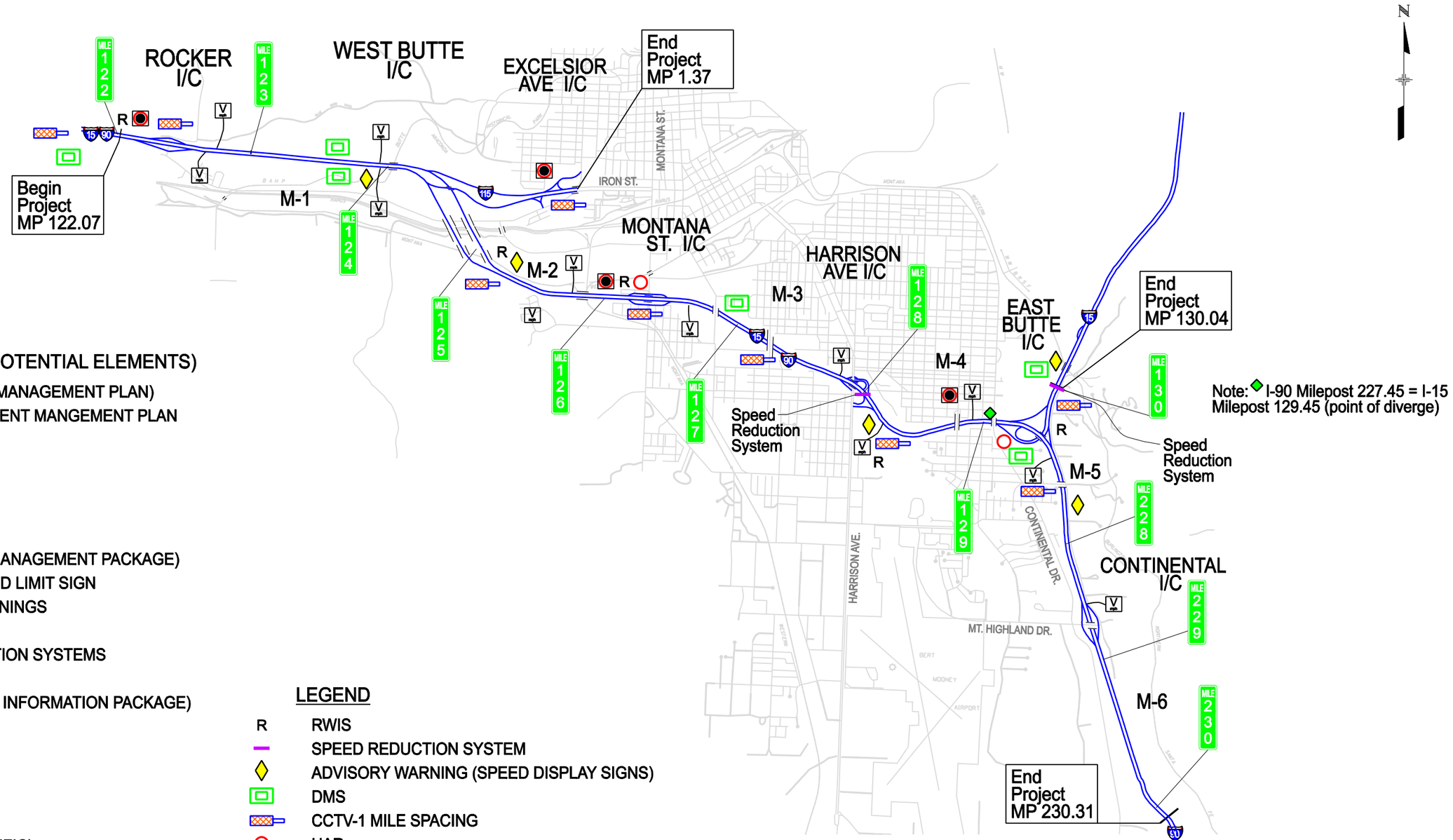

ITS PACKAGES (POTENTIAL ELEMENTS)

ITS - 1 (INCIDENT MANAGEMENT PLAN)
- DEVELOP INCIDENT MANGEMENT PLAN
- DMS
- CCTV
- RWIS
- HAR

ITS - 2 (TRAFFIC MANAGEMENT PACKAGE)
- VARIABLE SPEED LIMIT SIGN
- ADVISORY WARNINGS
- RWIS
- SPEED REDUCTION SYSTEMS

ITS - 3 (TRAVELER INFORMATION PACKAGE)
- DMS
- CCTV
- HAR
- RWIS

ITS - 4 (SITE SPECIFIC)
- DMS (AT ROCKER)
- SPEED REDUCTION SYSTEM (HARRISON AND EB LOOP RAMPS)

LEGEND

R	RWIS
	SPEED REDUCTION SYSTEM
	ADVISORY WARNING (SPEED DISPLAY SIGNS)
	DMS
	CCTV-1 MILE SPACING
	HAR
	HAR SIGN WITH FLASH BEACONS
V	VARIABLE SPEED LIMIT SIGN

DRAFT

PBSJ

BUTTE INTERSTATE TRAFFIC STUDY (CN 5098)

CORRIDOR WIDE – ITS PACKAGES

MDT MONTANA DEPARTMENT OF TRANSPORTATION

SCALE: NTS	DATE: 06/2008	DRAWN BY: NLB	FIGURE: ITS-1, 2, & 3

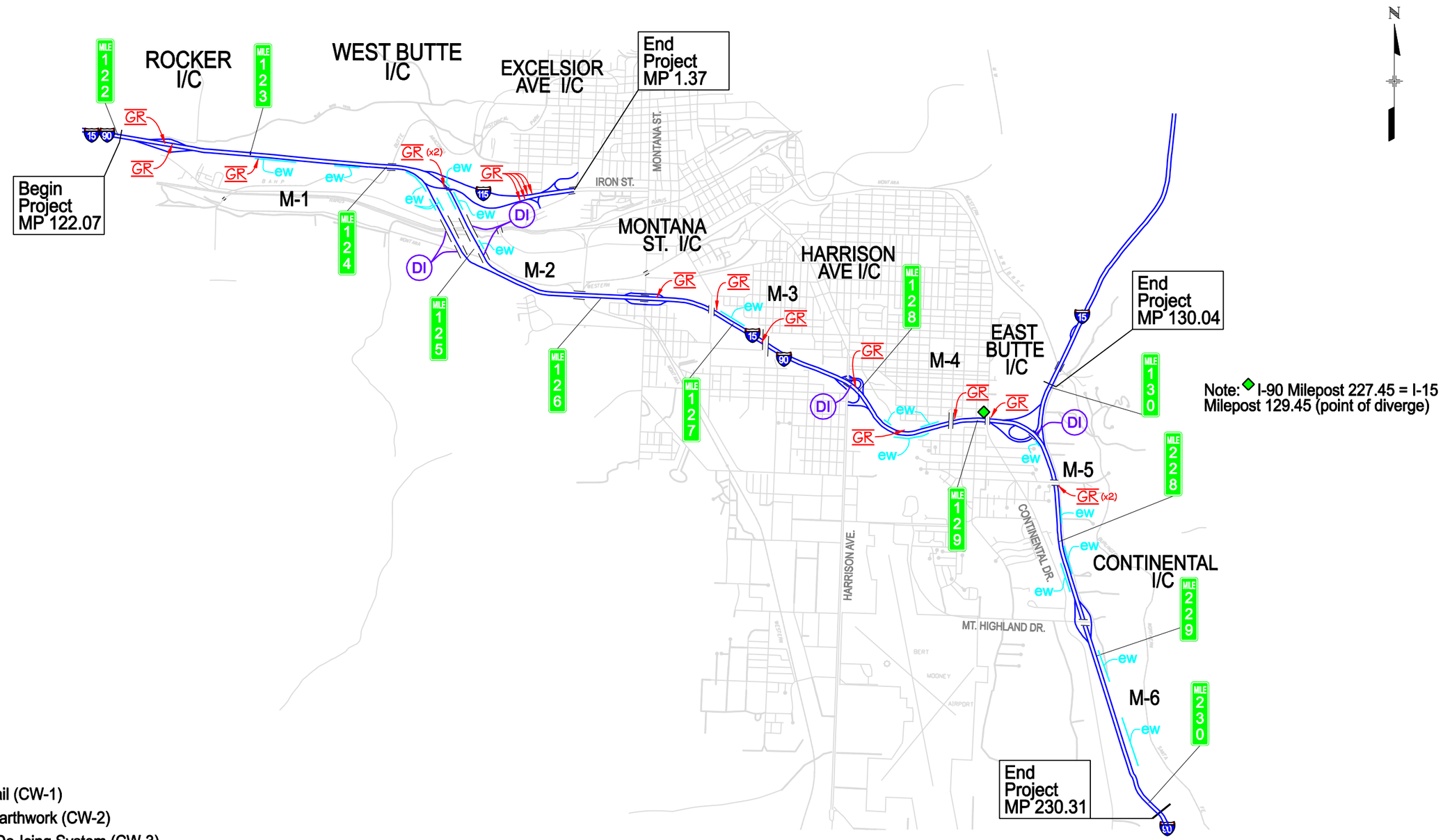

Legend

- GR — Guardrail (CW-1)
- ew — Minor Earthwork (CW-2)
- DI — Bridge De-Icing System (CW-3)

DRAFT

PBSJ

OPTIONS 1 & 2 BUTTE INTERSTATE TRAFFIC STUDY (CN 5098)

CORRIDOR WIDE – GUARDRAIL / CLEAR ZONE / BRIDGE DE-ICING SYSTEM IMPROVEMENTS

SCALE: NTS	DATE: 06/2008	DRAWN BY: NLB	FIGURE: CW-1, 2, & 3

MDT MONTANA DEPARTMENT OF TRANSPORTATION

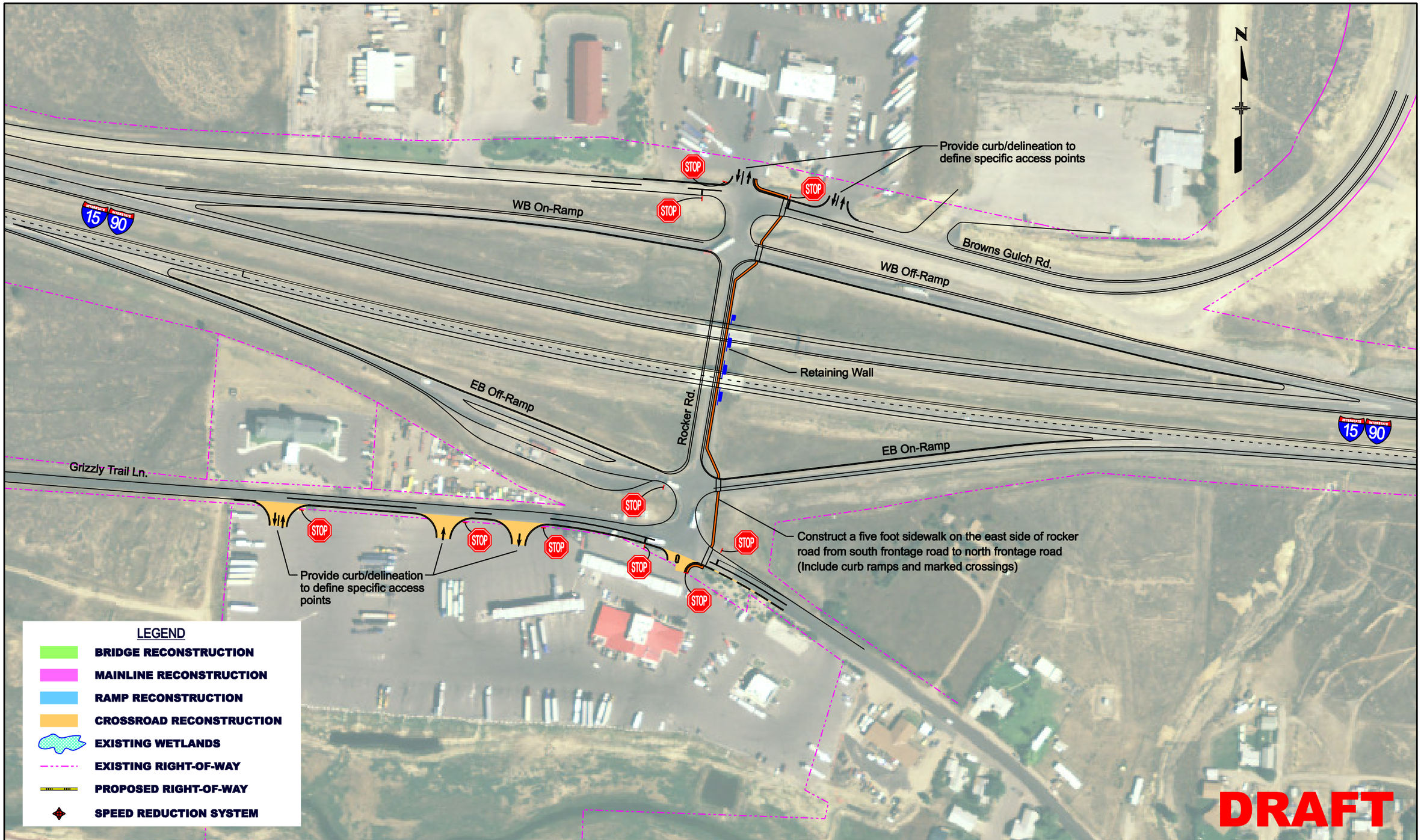

PBSJ

BUTTE INTERSTATE TRAFFIC STUDY (CN 5098)

ROCKER – OPTION 10 (MINOR IMPROVEMENTS)

MDT MONTANA DEPARTMENT OF TRANSPORTATION

SCALE: 100	DATE: 06/2008	DRAWN BY: NLB	FIGURE: R-10

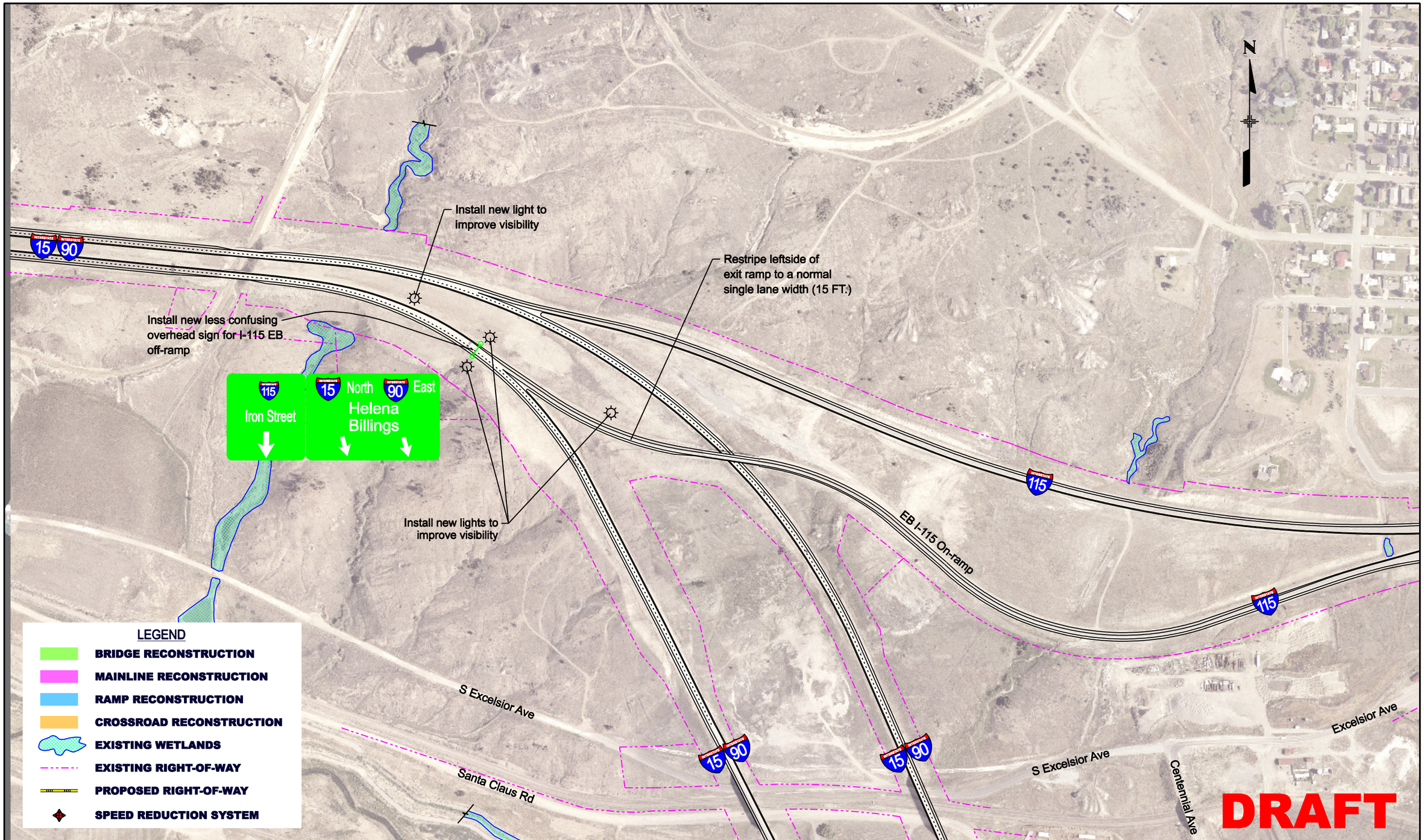

PBSJ

BUTTE INTERSTATE TRAFFIC STUDY (CN 5098)

WEST BUTTE – OPTION 10 (MINOR IMPROVEMENTS)

MDT MONTANA DEPARTMENT OF TRANSPORTATION

SCALE: 200	DATE: 06/2008	DRAWN BY: NLB	FIGURE: WB-10

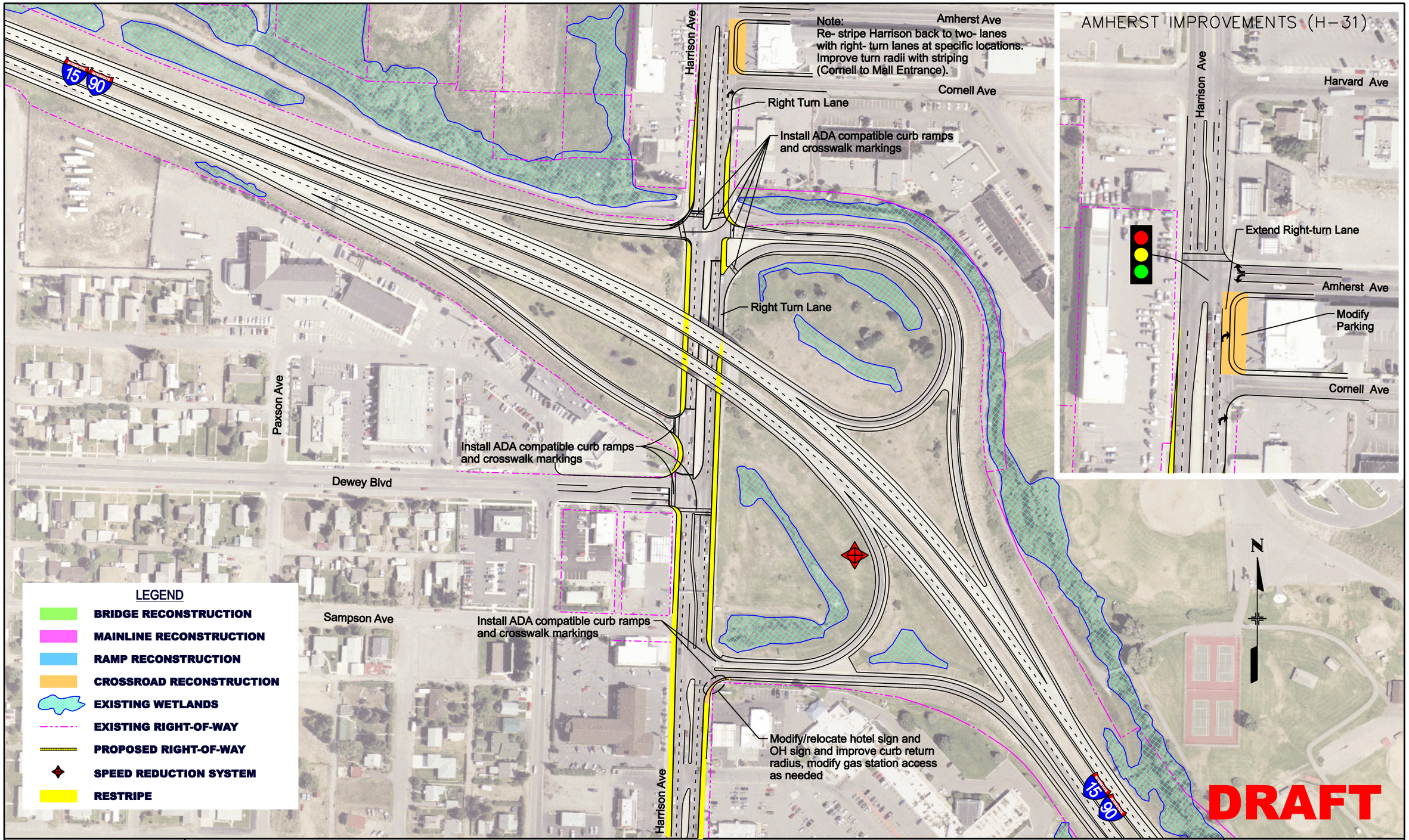

PBSJ

BUTTE INTERSTATE TRAFFIC STUDY (CN 5098)

HARRISON AVE – OPTION 30 (MINOR IMPROVEMENTS) AND
AMHERST AVE – OPTION 31 (MINOR IMPROVEMENTS)

SCALE: 100	DATE: 06/2008	DRAWN BY: NLB	FIGURE: H-30 & 31

MDT MONTANA DEPARTMENT OF TRANSPORTATION

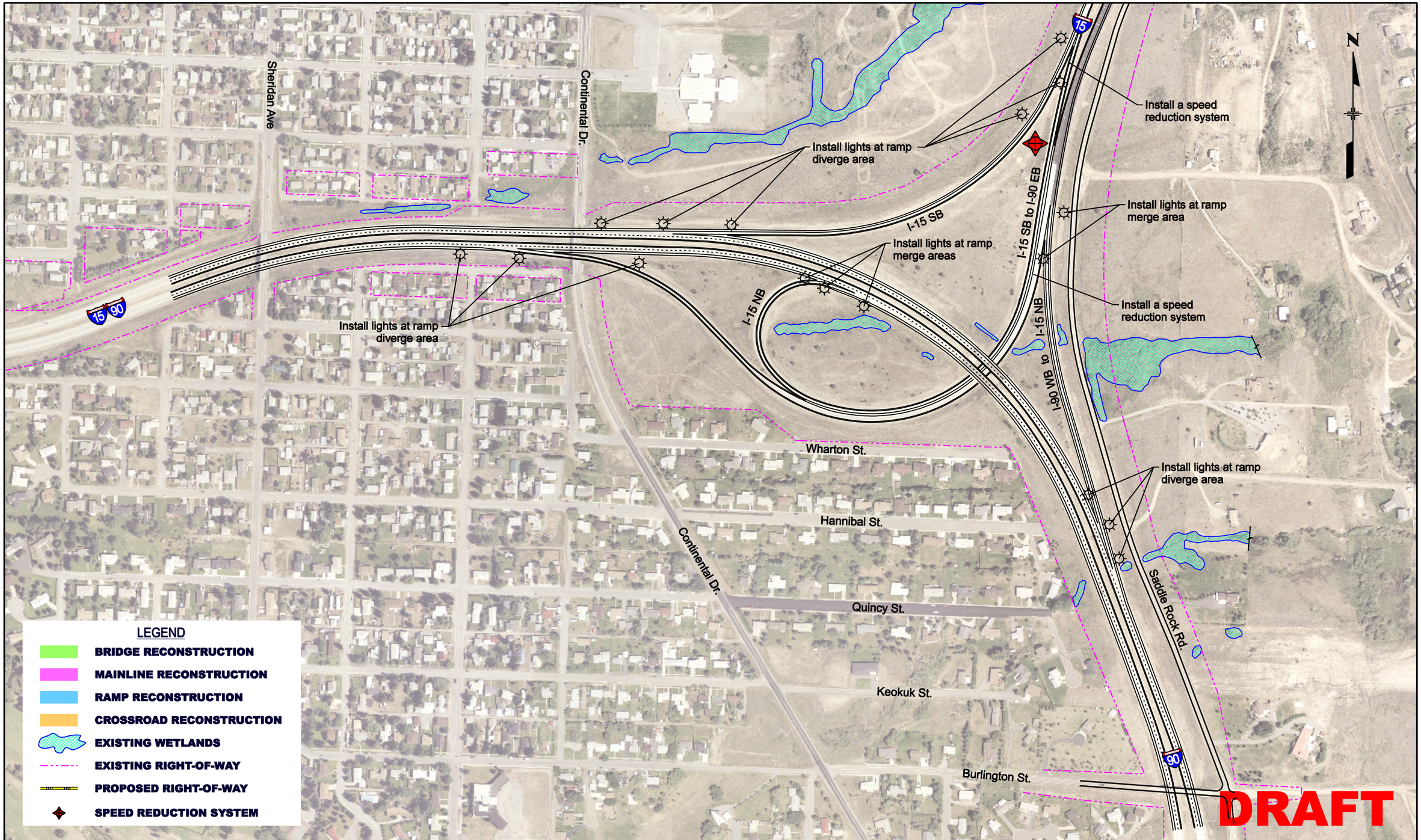

PBSJ

BUTTE INTERSTATE TRAFFIC STUDY (CN 5098)

EAST BUTTE – OPTION 10 (MINOR IMPROVEMENTS)

MDT MONTANA DEPARTMENT OF TRANSPORTATION

SCALE: 200	DATE: 06/2008	DRAWN BY: NLB	FIGURE: EB-10

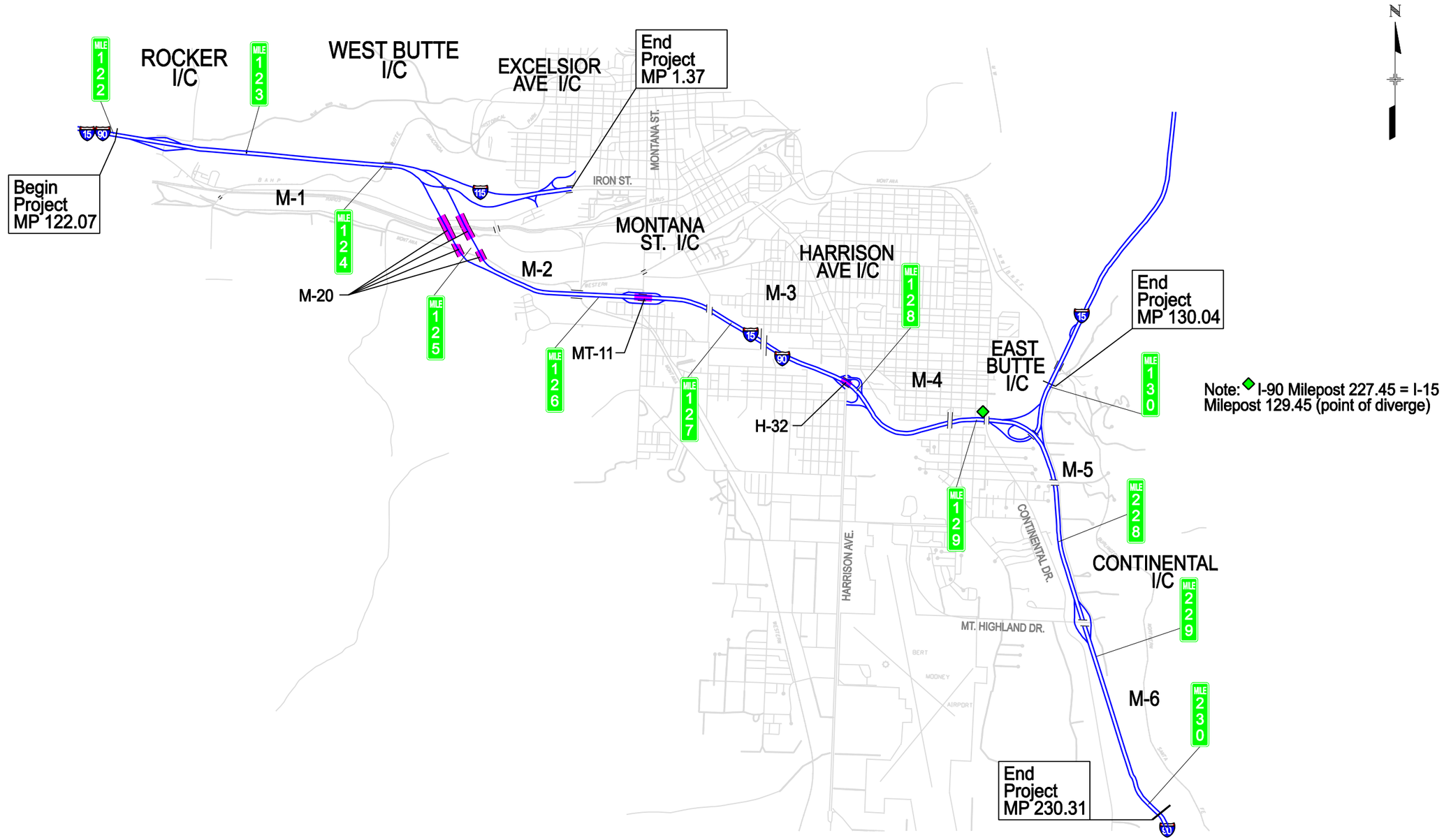

Legend

BRIDGE REPLACEMENT

DRAFT

PBSJ

BUTTE INTERSTATE TRAFFIC STUDY (CN 5098)

MAINLINE SEGMENT 2, MONTANA ST, AND HARRISON AVE – BRIDGE REPLACEMENT OPTIONS

MDT MONTANA DEPARTMENT OF TRANSPORTATION

SCALE: NTS	DATE: 06/2008	DRAWN BY: NLB	FIGURE:M-20, MT-11, H-32