MONTANA BUREAU OF MINES AND GEOLOGY
A Department of Montana Tech of The University of Montana

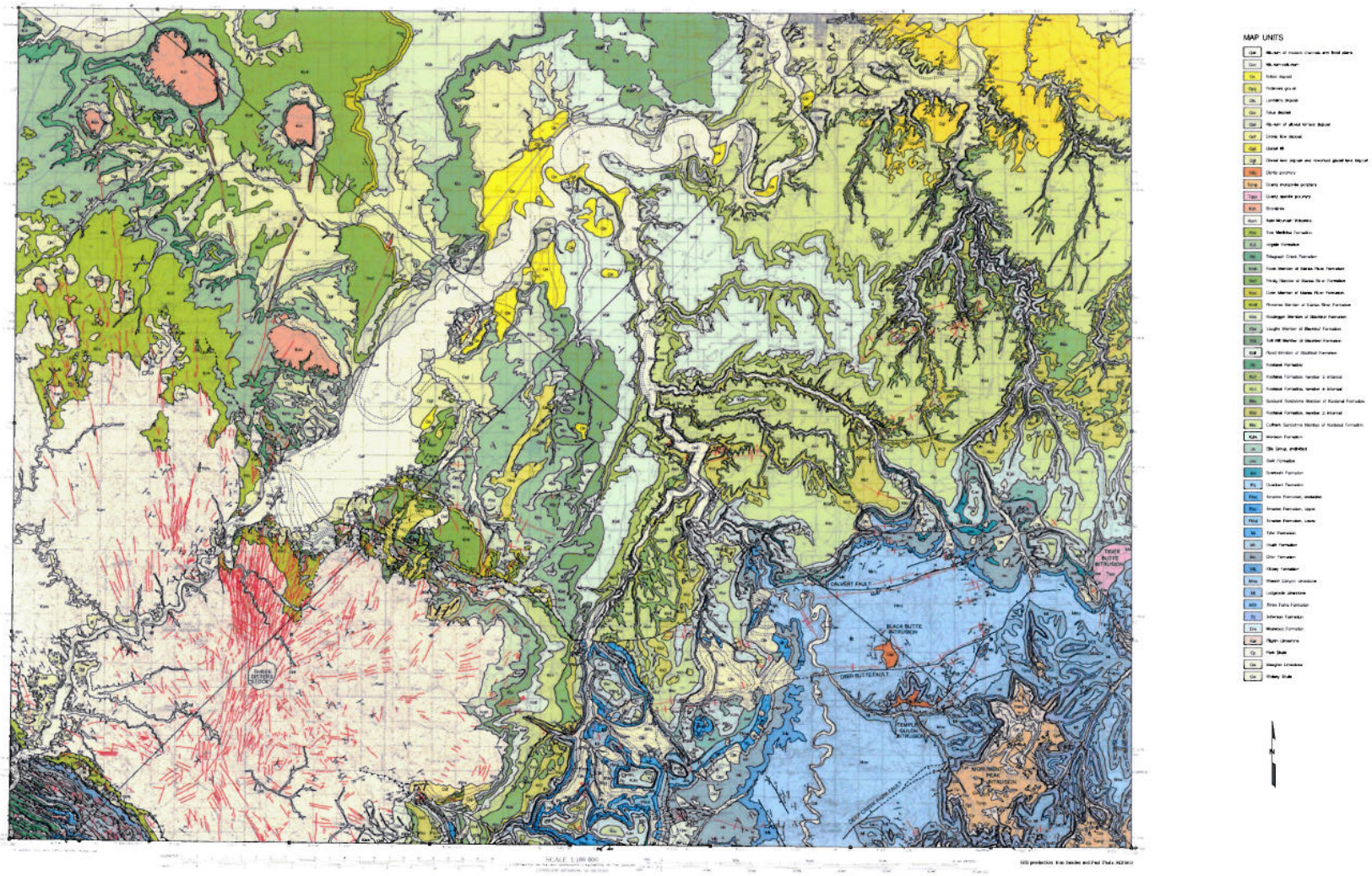



Geologic Map of the Great Falls South 30' x 60' Quadrangle, Central Montana

Susan M. Vuke
2000

Partial support has been provided by the STATEMAP component of the National Cooperative Geologic Mapping Program of the U.S. Geological Survey under Contract Number 99-HQ-AG-0130

Maps may be obtained from
Publications Office
Montana Bureau of Mines and Geology
1300 West Park Street, Butte, Montana 59701-8997
Phone: (406) 496-4167 Fax: (406) 496-4451
http://www.mbmg.mtech.edu

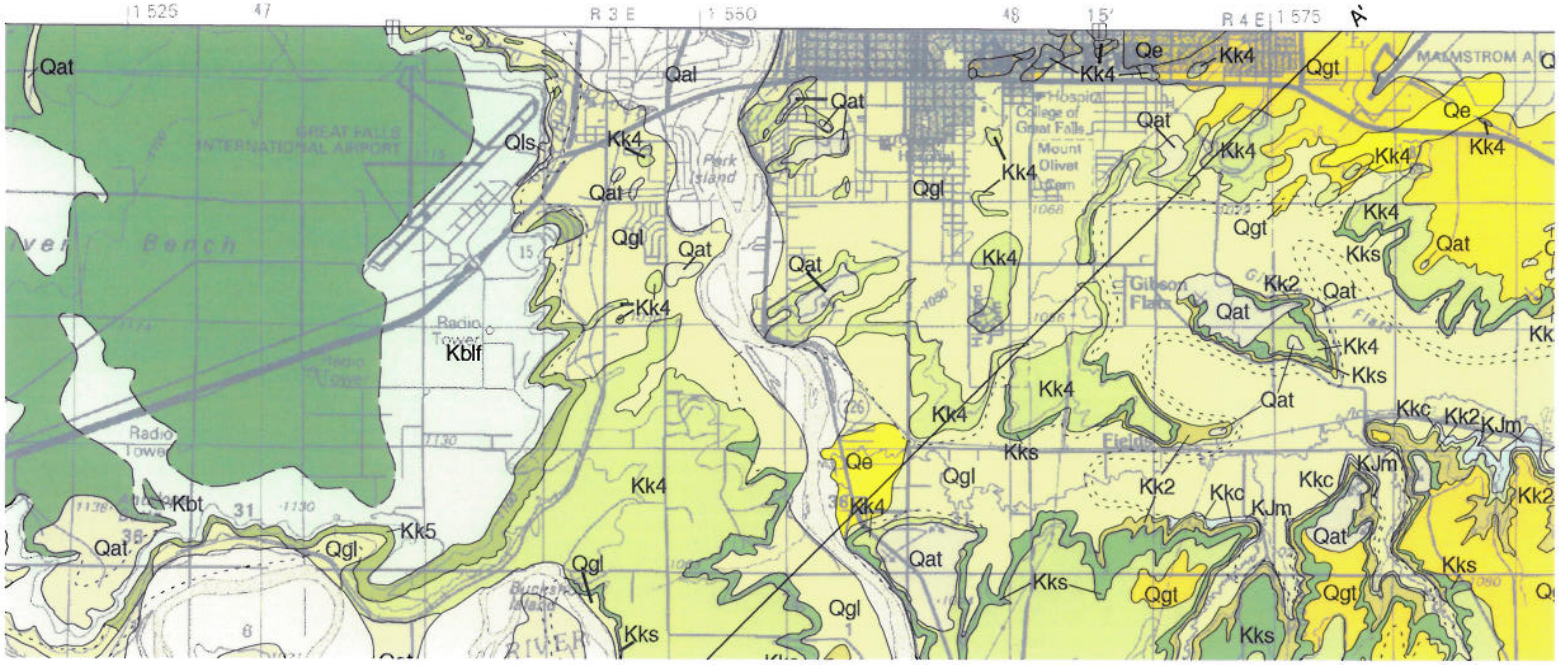

1 525
47
R 3 E
1 550
48
15'
R 4 E
1 575
A'
Qat
Qal
Qls
Kk4
Qgl
Kblf
Kbt
Kk5
Qe
Qgt
Kk2
Kks
Kkc
KJm
Park Island
Gibson Flats
Radio Tower
GREAT FALLS INTERNATIONAL AIRPORT
Hospital
College of Great Falls
Mount Olivet
MALMSTROM A