





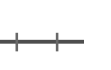







BILLINGS FREIGHT INFRASTRUCTURE



Freight Related Facilities

-  Commercial Airport
-  Grain Elevator
-  Agricultural Commodity Storage Facility
-  Forest Facility
- MCS Scale House**
-  Permanently Staffed with Pre-Pass and WIM
-  Primary Highway Freight System (PHFS)
-  Railroad on the NMFN




System Designations

-  NHS Non-Interstate
-  Secondary
-  Urban
-  State Highway (State Maintained)
-  Local Route





Route Numbers


-  Interstate
-  U.S.
-  Montana
-  Route

Boundaries

-  City Boundary
-  Urban Boundary
-  Crow Indian Reservation Boundary

Lakes / Rivers

-  Lake
-  Major River
-  Perennial Stream/River
-  Intermittent Stream/River



PREPARED BY THE
STATE OF MONTANA
DEPARTMENT OF TRANSPORTATION
ROAD INVENTORY AND MAPPING SECTION
Created October 2016 in ArcGIS 10.4 using ArcMap, ESRI, Inc.
NAD 1983 StatePlane Montana FIPS 2500
Lambert Conformal Conic

