









SYSTEM DESIGNATIONS

- NHS Interstate NHS Non-Interstate
 Primary  Secondary
 Urban State Maintained
 Off System  Alley

ROUTE SURFACE TYPE

- Paved Unpaved

ROUTE SIGNING

-  Interstate Highway  U.S. Highway
-  Montana Route  Route

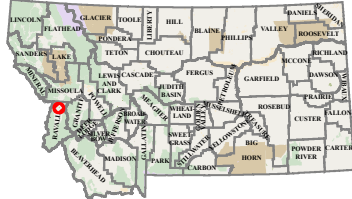
BOUNDARIES

- County Line
- City Boundary
- National Park Service
- Reservation
- National Forest Service
- State Park
- US Fish Wildlife Service

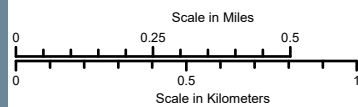
OTHER SYMBOLS

- | | | | |
|---|--------------------------------|---|------------------|
|  | Stream |  | Canal or Ditch |
|  | Water |  | Reference Marker |
|  | Railroad |  | Public Airport |
|  | Bridge |  | Parking Area |
|  | Rest Area: Year-Round/Seasonal | | |
|  | | | |

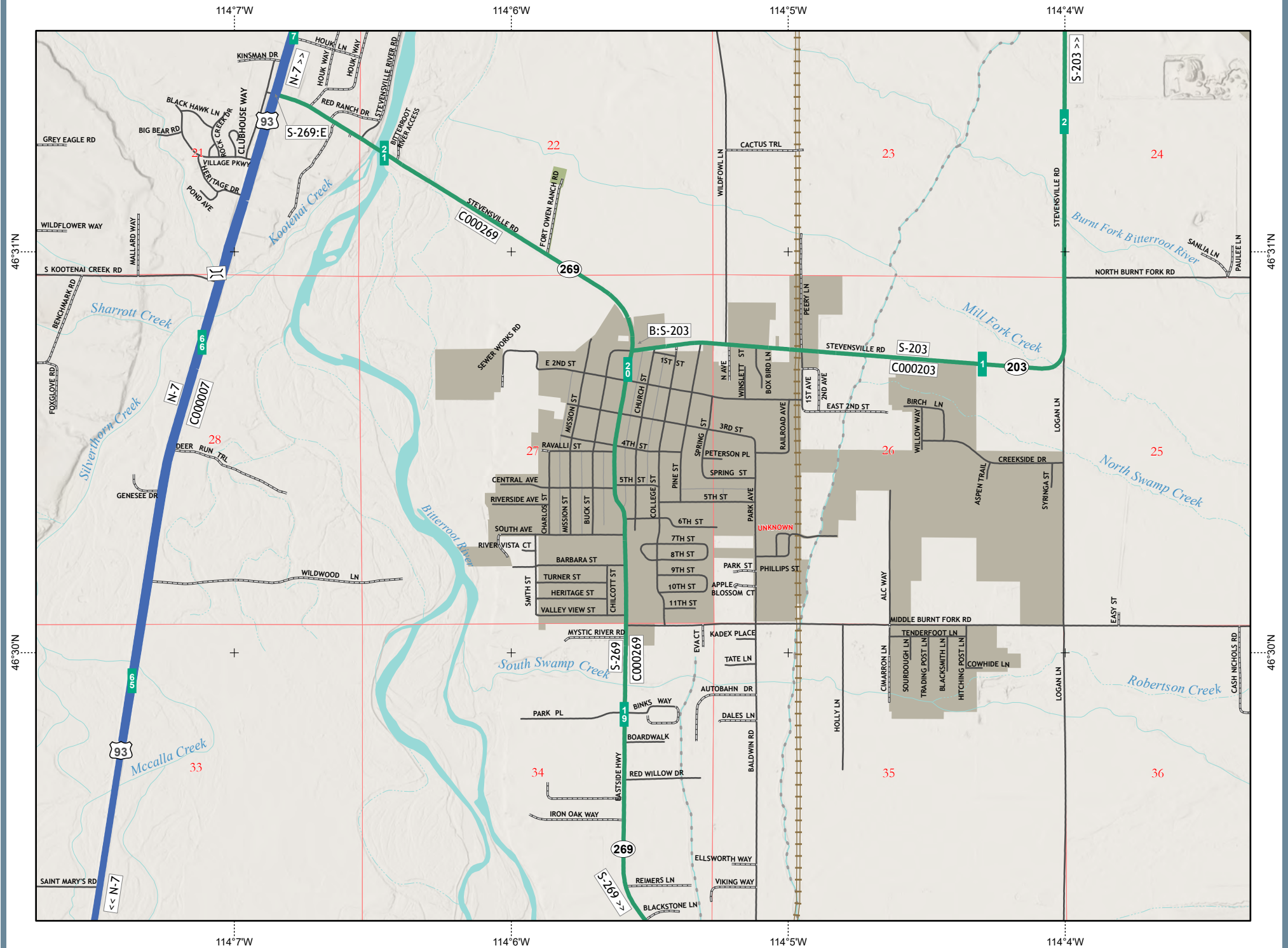
City Location



PREPARED BY THE
STATE OF MONTANA
DEPARTMENT OF TRANSPORTATION
GEOSPATIAL INFORMATION SECTION



NAD 1983 State Plane Montana FIPS 2500
Lambert Conformal Conic



STEVENSVILLE

INC