












GERALDINE

Map Legend

System Designations

-  NHS Interstate
-  NHS Non-Interstate
-  Primary
-  Secondary
-  Urban
-  State Highway
(State Maintained)
-  Local Route

Route Numbers

- | | |
|--|------------|
|  | Interstate |
|  | U.S. |
|  | Montana |
|  | Route |

Boundaries

-
- City Boundary



Miles

0 0.1 0.2

**PREPARED BY THE
STATE OF MONTANA
DEPARTMENT OF TRANSPORTATION
GEOSPATIAL INFORMATION SECTION**
*Created August 2021 in ArcGIS Pro 2.6.1. Esri, Inc.
NAD 1983 StatePlane Montana FIPS 2500
Lambert Conformal Conic*

