












JORDAN

Map Legend

System Designations

-  NHS Interstate
-  NHS Non-Interstate
-  Primary
-  Secondary
-  Urban
-  State Highway
(State Maintained)
-  Local Route

Route Numbers

- | | |
|--|------------|
|  | Interstate |
|  | U.S. |
|  | Montana |
|  | Route |

Boundaries

-
- City Boundary



Miles

A horizontal number line with arrows at both ends. There are three major tick marks labeled 0, 0.1, and 0.2. There are also two minor tick marks between each major tick mark, dividing each 0.1 interval into three 0.05 intervals.

**PREPARED BY THE
STATE OF MONTANA
DEPARTMENT OF TRANSPORTATION
GEOSPATIAL INFORMATION SECTION**
*Created August 2021 in ArcGIS Pro 2.6.1. Esri, Inc.
NAD 1983 StatePlane Montana FIPS 2500
Lambert Conformal Conic*

