












PLEVNA

Map Legend

System Designations

-  NHS Interstate
-  NHS Non-Interstate
-  Primary
-  Secondary
-  Urban
-  State Highway (State Maintained)
-  Local Route

Route Numbers


-  Interstate
-  U.S.
-  Montana
-  Route

Boundaries

-  City Boundary



Miles



PREPARED BY THE
STATE OF MONTANA
DEPARTMENT OF TRANSPORTATION
GEOSPATIAL INFORMATION SECTION
Created June 2024 in ArcGIS Pro 2.9.9 Esri
NAD 1983 StatePlane Montana FIPS 2500
Lambert Conformal Conic

