












SACO

Map Legend

System Designations

-  NHS Interstate
 NHS Non-Interstate
 Primary
 Secondary
 Urban
 State Highway
 (State Maintained)
 Local Route

Route Numbers

- | | |
|--|------------|
|  | Interstate |
|  | U.S. |
|  | Montana |
|  | Route |

Boundaries

- 
- City Boundary



Miles

0 0.05 0.1

**PREPARED BY THE
STATE OF MONTANA
DEPARTMENT OF TRANSPORTATION
GEOSPATIAL INFORMATION SECTION**
*Created August 2021 in ArcGIS Pro 2.6.1. Esri, Inc.
NAD 1983 StatePlane Montana FIPS 2500
Lambert Conformal Conic*

